CIHM
Microfiche
Series
(Monographs)

ICMH
Collection de
microfiches
(monographies)

Canadian Institute for Historical Microreproductions / Institut canadien de microreproductions historiques

© 1997

Technical and Bibliographic Notes / Notes techniques et bibliographiques

The Institute has attempted to obtain the best original copy available for filming. Features of this copy which may be bibliographically unique, which may alter any of the images in the reproduction, or which may significantly change the usual method of filming are checked below.

- [x] Coloured covers / Couverture de couleur
- [x] Covers damaged / Couverture endommagée
- [ ] Covers restored and/or laminated / Couverture restaurée et/ou pelliculée
- [ ] Cover title missing / Le titre de couverture manque
- [ ] Coloured maps / Cartes géographiques en couleur
- [ ] Coloured ink (i.e. other than blue or black) / Encre de couleur (i.e. autre que bleue ou noire)
- [ ] Coloured plates and/or illustrations / Planches et/ou illustrations en couleur
- [ ] Bound with other material / Relié avec d'autres documents
- [ ] Only edition available / Seule édition disponible
- [ ] Tight binding may cause shadows or distortion along interior margin / La reliure serrée peut causer de l'ombre ou de la distorsion le long de la marge intérieure.
- [ ] Blank leaves added during restorations may appear within the text. Whenever possible, these have been omitted from filming / Il se peut que certaines pages blanches ajoutées lors d'une restauration apparaissent dans le texte, mais, lorsque cela était possible, ces pages n'ont pas été filmées.

L'Institut a microfilmé le meilleur exemplaire qu'il lui a été possible de se procurer. Les détails de cet exemplaire qui sont peut-être uniques du point de vue bibliographique, qui peuvent modifier une image reproduite, ou qui peuvent exiger une modification dans la méthode normale de filmage sont indiqués ci-dessous.

- [ ] Coloured pages / Pages de couleur
- [ ] Pages damaged / Pages endommagées
- [ ] Pages restored and/or laminated / Pages restaurées et/ou pelliculées
- [x] Pages discoloured, stained or foxed / Pages décolorées, tachetées ou piquées
- [x] Pages detached / Pages détachées
- [x] Showthrough / Transparence
- [ ] Quality of print varies / Qualité inégale de l'impression
- [ ] Includes supplementary material / Comprend du matériel supplémentaire
- [ ] Pages wholly or partially obscured by errata slips, tissues, etc., have been refilmed to ensure the best possible image / Les pages totalement ou partiellement obscurcies par un feuillet d'errata, une pelure, etc., ont été filmées à nouveau de façon à obtenir la meilleure image possible.
- [ ] Opposing pages with varying colouration or discolourations are filmed twice to ensure the best possible image / Les pages s'opposant ayant des colorations variables ou des décolorations sont filmées deux fois afin d'obtenir la meilleure image possible.

- [x] Additional comments / Commentaires supplémentaires: Pagination is as follows: [1]-273, 273a-273c, 274-[484] p.

This item is filmed at the reduction ratio checked below / Ce document est filmé au taux de réduction indiqué ci-dessous.

10x	12x	14x	16x	18x	20x	22x	24x	26x	28x	30x	32x
							✓				

The copy filmed here has been reproduced thanks to the generosity of:

National Library of Canada

The images appearing here are the best quality possible considering the condition and legibility of the original copy and in keeping with the filming contract specifications.

Original copies in printed paper covers are filmed beginning with the front cover and ending on the last page with a printed or illustrated impression, or the back cover when appropriate. All other original copies are filmed beginning on the first page with a printed or illustrated impression, and ending on the last page with a printed or illustrated impression.

The last recorded frame on each microfiche shall contain the symbol ⟶ (meaning "CONTINUED"), or the symbol ▽ (meaning "END"), whichever applies.

Maps, plates, charts, etc., may be filmed at different reduction ratios. Those too large to be entirely included in one exposure are filmed beginning in the upper left hand corner, left to right and top to bottom, as many frames as required. The following diagrams illustrate the method:

L'exemplaire filmé fut reproduit grâce à la générosité de:

Bibliothèque nationale du Canada

Les images suivantes ont été reproduites avec le plus grand soin, compte tenu de la condition et de la netteté de l'exemplaire filmé, et en conformité avec les conditions du contrat de filmage.

Les exemplaires originaux dont la couverture en papier est imprimée sont filmés en commençant par le premier plat et en terminant soit par la dernière page qui comporte une empreinte d'impression ou d'illustration, soit par le second plat, selon le cas. Tous les autres exemplaires originaux sont filmés en commençant par la première page qui comporte une empreinte d'impression ou d'illustration et en terminant par la dernière page qui comporte une telle empreinte.

Un des symboles suivants apparaîtra sur la dernière image de chaque microfiche, selon le cas: le symbole ⟶ signifie "A SUIVRE", le symbole ▽ signifie "FIN".

Les cartes, planches, tableaux, etc., peuvent être filmés à des taux de réduction différents. Lorsque le document est trop grand pour être reproduit en un seul cliché, il est filmé à partir de l'angle supérieur gauche, de gauche à droite, et de haut en bas, en prenant le nombre d'images nécessaire. Les diagrammes suivants illustrent la méthode.





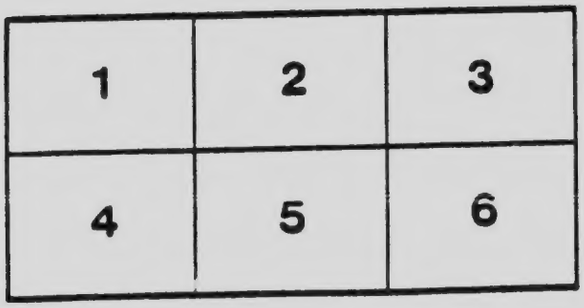

MICROCOPY RESOLUTION TEST CHART

(ANSI and ISO TEST CHART No. 2)



APPLIED IMAGE Inc
1653 East Main Street
Rochester, New York 14609 USA
(716) 482 - 0300 - Phone
(716) 288 - 5989 - Fax

CANADIAN PACIFIC RAILWAY COMPANY

MAIN LINE LAND GRANT

Lands Patented to the Company
in the Province of

ALBERTA

CANADIAN PACIFIC RAILWAY COMPANY

MAIN LINE LAND GRANT

Lands Patented to the Company
in the Province of

ALBERTA

HE2810
C2
A66
1902
[illegible]
C.2
[illegible]

MAIN LINE LAND GRANT

DESCRIPTION					PATENT			REMARKS
T.	R.	M.	S.	Part of Section	No.	Date	Area	
8	1	W4	25	All	9040	23- 3-'04	640.00	
			31	All	9040	23- 3-'04	640.00	
			33	All	9040	23- 3-'04	640.00	
			35	All	9040	23- 3-'04	640.00	
9	1	4	1	All	9041	24- 3-'04	640.00	
			3	All	9041	24- 3-'04	640.00	
			5	All	9041	24- 3-'04	640.00	
			7	All	9041	24- 3-'04	640.00	
			9	All	9041	24- 3-'04	640.00	
			13	N.½	9123	19- 3-'04	315.98	Bal. Roadway.
			13	S.½	9041	24- 3-'04	320.00	
			15	All	9041	24- 3-'04	640.00	
			17	All	9041	24- 3-'04	640.00	
			19	All	9041	24- 3-'04	640.00	
			21	All	9041	24- 3-'04	640.00	
			23	N.½	9041	24- 3-'04	320.00	
			23	S.½	9123	19- 3-'04	315.98	Bal. Roadway
			25	All	8230	30- 3-'03	640.00	
			27	All	9041	24- 3-'04	640.00	
			31	All	8643	22-10-'03	640.00	
			33	All	9041	24- 3-'04	640.00	
			35	All	9041	24- 3-'04	640.00	
10	1	4	1	All	8231	30- 3-'03	640.00	
			3	All	9042	23- 3-'04	640.00	
			5	All	9042	23- 3-'04	640.00	
			7	All	9042	23- 3-'04	640.00	
			9	All	9042	23- 3-'04	640.00	
			13	All	8676	22-10-'03	640.00	
			15	W.½ & S.E.¼	9042	23- 3-'04	480.00	
			15	N.E.¼	8472	29- 7-'03	160.00	
			17	All	9042	23- 3-'04	640.00	
			19	All	9042	23- 3-'04	640.00	
			21	All	9042	23- 3-'04	640.00	
			23	All	8231	30- 3-'03	640.00	
			25	All	8676	22-10-'03	640.00	
			27	All	8676	22-10-'03	640.00	
			31	All	8231	30- 3-'03	631.72	
			33	All	8676	22-10-'03	633.87	
			35	All	8676	22-10-'03	636.74	
11	1	4	1	All	8232	8- 4-'03	640.12	
			3	All	8645	23-10-'03	637.16	
			5	All	8232	8- 4-'03	634.23	

CANADIAN PACIFIC RAILWAY

DESCRIPTION					PATENT			
T.	R.	M.	S.	Part of Section	No.	Date	Area	REMARKS
11	1	W4	7	All	9043	23- 3-'04	640.00	
			9	All	8232	8- 4-'03	640.00	
			13	All	9043	23- 3-'04	640.00	
			15	All	8645	23-10-'03	640.00	
			17	All	9043	23- 3-'04	640.00	
			19	All	9043	23- 3-'04	640.00	
			21	All	9043	23- 3-'04	640.00	
			23	All	8232	8- 4-'03	640.00	
			25	All	9043	23- 3-'04	640.00	
			27	All	9043	23- 3-'04	640.00	
			31	N.½	8232	8- 4-'03	320.00	
			31	S.½	8233	14- 4-'03	303.92	Bal. Right of way.
			33	N.½	8232	8- 4-'03	320.00	
			33	S.½	8233	14- 4-'03	295.50	Bal. Right of way.
			35	N.½	8817	30-11-'03	320.00	
			35	S.½	8818	30-11-'03	283.64	Bal. Right of way.
12	1	4	1	All	9044	23- 3-'04	640.00	
			3	All	8234	31- 3-'03	640.00	
			5	All	8234	31- 3-'03	640.00	
			13	All	8234	31- 3-'03	640.00	
			35	W.½ & N.E.¼	8646	22-10-'03	183.00	Balance Lake.
			35	S.E.¼	8644	23-10-'03	160.00	
13	1	4	1	All	8647	23-10-'03	640.00	
			13	All	8647	23-10-'03	640.00	
			23	W.½ & N.E.¼	8648	23-10-'03	292.10	Balance Lake.
			23	S.E.¼	8647	23-10-'03	160.00	
			33	All	9045	23- 3-'04	35.00	Balance Lake.
14	1	4	3	E.½ & S.W.¼	9046	23- 3-'04	158.00	Balance Lake.
			19	All	8237	31- 3-'03	640.00	
33	1	4	25	N.E.	11322	17- 1-'12	160.00	
35	1	4	13	All	10266	13-12-'05	644.00	
			31	All	10266	13-12-'05	642.00	
36	1	4	1	All	10333	11- 1-'06	640.00	
			13	All	10333	11- 1-'06	640.00	
			19	All	10333	11- 1-'06	644.00	
			21	All	10333	11- 1-'06	640.00	
			23	All	10333	11- 1-'06	640.00	
			25	All	10333	11- 1-'06	640.00	
			27	All	10333	11- 1-'06	640.00	
			35	All	10333	11- 1-'06	638.00	
37	1	4	1	All	10080	26- 6-'05	640.00	
			3	All	10080	26- 6-'05	640.00	

MAIN LINE LAND GRANT

DESCRIPTION					PATENT			
T.	R.	M.	S.	Part of Section	No.	Date	Area	REMARKS
37	1	W4	7	All	10080	26- 6-'05	640.00	
			9	All	10080	26- 6-'05	640.00	
			13	W.½	10080	26- 6-'05	320.00	
			13	E.½	10081	22- 6-'05	309.60	Balance Lake.
			17	All	10080	26- 6-'05	640.00	
			19	All	10080	26- 6-'05	640.00	
			21	All	10080	26- 6-'05	640.00	
			23	All	10080	26- 6-'05	640.00	
			27	All	10080	26- 6-'05	640.00	
			31	All	10080	26- 6-'05	640.00	
			33	All	10080	26- 6-'05	642.00	
			35	All	10080	26- 6-'05	640.00	
38	1	4	1	All	10082	22- 6-'05	640.00	
			3	All	10082	22- 6-'05	640.00	
			5	All	10082	22- 6-'05	640.00	
			7	All	10082	22- 6-'05	640.00	
			9	All	10082	22- 6-'05	640.00	
			13	All	10082	22- 6-'05	640.00	
			15	All	10082	22- 6-'05	640.00	
			17	All	10082	22- 6-'05	640.00	
			19	All	10082	22- 6-'05	640.00	
			21	All	10082	22- 6-'05	640.00	
			23	All	10082	22- 6-'05	636.00	
			25	All	10082	22- 6-'05	640.00	
			27	All	10082	22- 6-'05	640.00	
			31	All	10082	22- 6-'05	636.00	
			33	All	10082	22- 6-'05	636.00	
			35	All	10082	22- 6-'05	636.00	
39	1	4	3	All	10083	24- 6-'05	640.00	
			5	All	10083	24- 6-'05	640.00	
			7	N.½	10084	17- 6-'05	276.40	Balance Lake.
			7	S.½	10083	24- 6-'05	320.00	
			9	E.½ & S.W.¼	10083	24- 6-'05	480.00	
			9	N.W.¼	10085	17- 6-'05	157.90	Balance Lake.
			13	N.½	10083	24- 6-'05	322.00	
			13	S.½	10086	24- 6-'05	210.90	Balance Lake.
			15	All	10083	24- 6-'05	642.00	
			17	N.½	10083	24- 6-'05	320.00	
			17	S.½	10085	17- 6-'05	283.00	Balance Lake.
			19	E.½ & N.W.¼	10087	23- 6-'05	427.50	Balance Lake.
			19	S.W.¼	10083	24- 6-'05	160.00	
			21	All	10083	24- 6-'05	640.00	

CANADIAN PACIFIC RAILWAY

DESCRIPTION					PATENT			REMARKS
T.	R.	M.	S.	Part of Section	No.	Date	Area	
39	1	W4	23	All	10083	24- 6-'05	644.00	
			25	All	10083	24- 6-'05	642.00	
39	1	4	27	All	10083	24- 6-'05	644.00	
			31	E.½ & N.W.¼	10083	24- 6-'05	482.00	
			31	S.W.¼	10088	22- 6-'05	159.70	
			33	All	10083	24- 6-'05	642.00	
			35	All	10083	24- 6-'05	644.00	
40	1	4	1	All	10089	26- 6-'05	640.00	
			3	All	10089	26- 6-'05	642.00	
			5	All	10089	26- 6-'05	642.00	
			7	All	10089	26- 6-'05	640.00	
			9	All	10089	26- 6-'05	640.00	
			13	All	10089	26- 6-'05	640.00	
			15	All	10089	26- 6-'05	640.00	
			17	All	10089	26- 6-'05	640.00	
			19	All	10089	26- 6-'05	640.00	
			21	All	10089	26- 6-'05	640.00	
			23	All	10089	26- 6-'05	640.00	
			25	All	10089	26- 6-'05	640.00	
			27	All	10089	26- 6-'05	640.00	
			31	W.½ & S.E.¼	10089	26- 6-'05	480.00	
			31	N.E.¼	10090	26- 6-'05	159.70	Balance Lake.
			33	All	10089	26- 6-'05	640.00	
			35	All	10089	26- 6-'05	640.00	
41	1	4	1	All	10267	13-12-'05	640.00	
			3	All	10267	13-12-'05	640.00	
			5	E.½	10267	13-12-'05	320.00	
			5	W.½	10268	13-12-'05	200.70	Balance Lake.
			7	N.½	10267	13-12-'05	320.00	
			7	S.½	10268	13-12-'05	300.60	Balance Lake.
			9	All	10267	13-12-'05	640.00	
			13	W.½ & S.E.¼	10267	13-12-'05	480.00	
			13	N.E.¼	10269	13-12-'05	143.20	Balance Lake.
			15	All	10267	13-12-'05	640.00	
			17	All	10267	13-12-'05	640.00	
			19	All	10267	13-12-'05	638.00	
			21	All	10267	13-12-'05	640.00	
			23	All	10267	13-12-'05	640.00	
			27	W.½ & S.E.¼	10270	13-12-'05	307.50	Balance Lake.
42	1	4	15	W.½	10091	26- 6-'05	319.00	
			15	E.½	10092	24- 6-'05	249.10	Balance Lake.
			17	All	10091	26- 6-'05	636.00	

MAIN LINE LAND GRANT

DESCRIPTION					PATENT			REMARKS
T.	R.	M.	S.	Part of Section	No.	Date	Area	
42	1	W4	19	All	10091	26- 6-'05	636.00	
			21	All	10091	26- 6-'05	636.00	
			27	N.½	10091	26- 6-'05	318.00	
			27	S.½	10093	23- 6-'05	270.80	Balance Lake.
			33	N.½	10094	23- 6-'05	292.20	
			33	S.½	10091	26- 6-'05	318.00	
43	1	4	3	N.½	10505	23- 2-'06	221.80	Balance Lake.
			3	S.W.¼	10506	24- 2-'06	137.30	Balance Lake.
			3	S.E.¼	10495	23- 2-'06	165.00	
			9	W.½ & N.E.¼	10495	23- 2-'06	477.00	Balance Lake.
			9	S.E.¼	10505	23- 2-'06	144.00	Balance Lake.
			13	All	10495	23- 2-'06	632.00	
			15	All	10495	23- 2-'06	636.00	
			21	All	10495	23- 2-'06	634.00	
			23	All	10495	23- 2-'06	632.00	
			25	All	10495	23- 2-'06	632.00	
			27	All	10495	23- 2-'06	635.00	
			31	All	10495	23- 2-'06	632.00	
			33	All	10495	23- 2-'06	632.00	
44	1	4	1	N.½	10272	14-12-'05	264.40	Balance Lake.
			1	S.½	10271	14-12-'05	316.00	
			3	All	10271	14-12-'05	635.00	
			5	All	10271	14-12-'05	636.00	
			7	All	10271	14-12-'05	633.00	
			9	All	10271	14-12-'05	632.00	
			13	W.½	10271	14-12-'05	316.00	
			13	E.½	10273	14-12-'05	290.10	Balance Lake.
			15	W.½ & S.E.¼	10271	14-12-'05	477.00	
			15	N.E.¼	10274	7-12-'05	154.20	Balance Lake.
			17	E.½ & S.W.¼	10275	7-12-'05	452.50	Balance Lake.
			17	N.W.¼	10271	14-12-'05	159.00	
			23	All	10271	14-12-'05	632.00	
			25	All	10271	14-12-'05	632.00	
			27	W.½ & N.E.¼	10271	14-12-'05	477.00	
			27	S.E.¼	10276	6-12-'05	130.00	Balance Lake.
			31	All	10271	14-12-'05	632.00	
			33	All	10271	14-12-'05	633.00	
			35	All	10271	14-12-'05	632.00	
45	1	4	1	All	10720	6- 6-'06	632.00	Balance Lake.
			3	All	10720	6- 6-'06	632.00	
			5	All	10720	6- 6-'06	632.00	
			7	All	10720	6- 6-'06	632.00	

CANADIAN PACIFIC RAILWAY

DESCRIPTION					PATENT			REMARKS
T.	R.	M.	S.	Part of Section	No.	Date	Area	
45	1	W4	9	All	10720	6- 6-'06	632.00	Balance River.
			13	All	10720	6- 6-'06	632.00	
			15	All	10720	6- 6-'06	632.00	
			17	All	10720	6- 6-'06	632.00	Balance River.
			19	All	10720	6- 6-'06	632.00	Balance River.
			21	All	10720	6- 6-'06	632.00	
			23	All	10720	6- 6-'06	632.00	
			25	All	10720	6- 6-'06	632.00	
			27	All	10720	6- 6-'06	632.00	
			31	All	10720	6- 6-'06	632.00	
			33	All	10720	6- 6-'06	632.00	
			35	All	10720	6- 6-'06	632.00	
46	1	4	1	All	10334	27- 1-'06	632.00	
			3	All	10334	27- 1-'06	632.00	
			5	All	10334	27- 1-'06	632.00	
			7	All	10334	27- 1-'06	632.00	
			9	All	10334	27- 1-'06	632.00	
			13	All	10334	27- 1-'06	632.00	
			15	All	10334	27- 1-'06	632.00	
			17	All	10334	27- 1-'06	632.00	
			19	All	10334	27- 1-'06	632.00	
			21	All	10334	27- 1-'06	632.00	
			23	All	10334	27- 1-'06	632.00	
			25	All	10334	27- 1-'06	628.00	
			27	All	10334	27- 1-'06	628.00	
			31	W.½	10335	11- 1-'06	201.50	Balance Lake.
			31	E.½	10334	27- 1-'06	299.00	
			33	All	10334	27- 1-'06	609.00	
			35	All	10334	27- 1-'06	621.00	
47	1	4	1	All	10277	13-12-'05	637.00	
			3	All	10277	13-12-'05	622.00	
			5	All	10277	13-12-'05	607.00	
			7	All	10277	13-12-'05	640.00	
			9	All	10277	13-12-'05	640.00	
			13	All	10277	13-12-'05	644.00	
			15	All	10277	13:12-'05	640.00	
			17	All	10277	13-12-'05	640.00	
			19	All	10277	13-12-'05	640.00	
			21	All	10277	13-12-'05	640.00	
			23	All	10277	13-12-'05	640.00	
			25	All	10277	13-12-'05	640.00	
			27	All	10277	13-12-'05	642.00	

MAIN LINE LAND GRANT

DESCRIPTION					PATENT			
T.	R.	M.	S.	Part of Section	No.	Date	Area	REMARKS
47	1	W4	31	All	10277	13-12-'05	640.00	
			33	All	10277	13-12-'05	640.00	
			35	All	10277	13-12-'05	640.00	
48	1	4	1	All	10278	13-12-'05	640.00	
			3	All	10278	13-12-'05	640.00	
			5	All	10278	13-12-'05	640.00	
			7	All	10278	13-12-'05	640.00	
			9	All	10278	13-12-'05	640.00	
			13	All	10278	13-12-'05	640.00	
			15	All	10278	13-12-'05	640.00	
			17	All	10278	13-12-'05	640.00	
			19	All	10278	13-12-'05	640.00	
			21	All	10278	13-12-'05	640.00	
			23	All	10278	13-12-'05	640.00	
			25	All	10278	13-12-'05	640.00	
			27	All	10278	13-12-'05	640.00	
			31	All	10278	13-12-'05	640.00	
			33	All	10278	13-12-'05	640.00	
			35	All	10278	13-12-'05	640.00	
49	1	4	1	All	5899	26- 4-'01	640.00	
			3	All	5899	26- 4-'01	640.00	
			5	All	5899	26- 4-'01	640.00	
			7	All	5899	26- 4-'01	640.00	
			9	W.½	5899	26- 4-'01	320.00	
			9	E.½	5900	26- 4-'01	215.77	Balance Lake.
			13	All	5899	26- 4-'01	640.00	
			15	All	5899	26- 4-'01	640.00	
			17	W.½ & S.E.¼	5901	26- 4-'01	375.03	Balance Lake.
			17	N.E.¼	5899	26- 4-'01	160.00	
			19	All	5901	26- 4-'01	434.31	Balance Lake.
			21	All	5899	26- 4-'01	640.00	
			23	All	5899	26- 4-'01	640.00	
			25	All	5899	26- 4-'01	640.00	
			27	All	5899	26- 4-'01	640.00	
			31	E.½ & S.W.¼	5899	26- 4-'01	480.00	
			31	N.W.¼	5902	25- 4-'01	148.90	Balance Lake.
			33	All	5899	26- 4-'01	640.00	
			35	All	5899	26- 4-'01	640.00	
50	1	4	1	All	5903	26- 4-'01	640.00	
			3	All	5903	26- 4-'01	640.00	
			5	All	5903	26- 4-'01	640.00	
			7	All	5903	26- 4-'01	640.00	

CANADIAN PACIFIC RAILWAY

DESCRIPTION					PATENT			REMARKS
T.	R.	M.	S.	Part of Section	No.	Date	Area	
50	1	W4	9	All	5903	26- 4-'01	640.00	
			13	All	5903	26- 4-'01	640.00	
			15	All	5903	26- 4-'01	640.00	
			17	All	5903	26- 4-'01	640.00	
			19	All	5903	26- 4-'01	640.00	
			21	All	5903	26- 4-'01	640.00	
			23	All	5903	26- 4-'01	640.00	
			25	All	5903	26- 4-'01	640.00	
			27	All	5903	26- 4-'01	640.00	
			31	All	5903	26- 4-'01	655.44	
			33	All	5903	26- 4-'01	655.60	
			35	All	5903	26- 4-'01	655.10	
51	1	4	1	All	5904	25- 4-'01	657.96	
			3	All	5904	25- 4-'01	658.15	
			5	All	5905	25- 4-'01	343.99	Balance Lake.
			7	All	5904	25- 4-'01	640.00	
			9	All	5904	25- 4-'01	640.00	
			13	All	5904	25- 4-'01	640.00	
			15	All	5904	25- 4-'01	640.00	
			17	All	5904	25- 4-'01	640.00	
			19	All	5904	25- 4-'01	640.00	
			21	All	5904	25- 4-'01	640.00	
			23	All	5904	25- 4-'01	640.00	
			25	All	5904	25- 4-'01	640.00	
			27	All	5904	25- 4-'01	640.00	
			31	All	5904	25- 4-'01	640.00	
			33	All	5904	25- 4-'01	640.00	
			35	All	5904	25- 4-'01	640.00	
52	1	4	1	All	5906	27- 4-'01	640.00	
			3	All	5906	27- 4-'01	640.00	
			5	All	5906	27- 4-'01	640.00	
			7	All	5906	27- 4-'01	640.00	
			9	All	5906	27- 4-'01	640.00	
			13	W.½	5907	25- 4-'01	302.55	Balance Lake.
			13	E.½	5906	27- 4-'01	320.00	
			15	N.½	5908	24- 4-'01	214.45	Balance Lake.
			15	S.½	5906	27- 4-'01	320.00	
			17	All	5906	27- 4-'01	640.00	
			19	All	5906	27- 4-'01	640.00	
			21	All	5909	25- 4-'01	226.50	Balance Lake.
			23	W.½ & S.E.¼	5910	27- 4-'01	356.00	Balance Lake.
			23	N.E.¼	5906	27- 4-'01	160.00	

MAIN LINE LAND GRANT

DESCRIPTION					PATENT			REMARKS
T.	R.	M.	S.	Part of Section	No.	Date	Area	
52	1	W4	25	All	5906	27- 4-'01	640.00	
			27	W.½ & S.E.¼	5911	26- 4-'01	313.64	Balance Lake.
			27	N.E.¼	5906	27- 4-'01	160.00	
			31	All	5909	25- 4-'01	449.00	Balance Lake.
			33	W.½ & N.E.¼	5906	27- 4-'01	480.00	
			33	S.E.¼	5911	26- 4-'01	143.20	Balance Lake
			35	All	5906	27- 4-'01	640.00	
53	1	4	1	All	5912	27- 4-'01	640.00	
			5	All	5912	27- 4-'01	640.00	
			7	E.½ & N.W.¼	5913	25- 4-'01	381.50	Balance Lake.
			7	S.W.¼	5912	27- 4-'01	160.00	
			9	All	5912	27- 4-'01	640.00	
			13	All	5912	27- 4-'01	640.00	
			15	All	5912	27- 4-'01	640.00	
			17	All	5912	27- 4-'01	640.00	
			19	All	5912	27- 4-'01	640.00	
			21	All	5912	27- 4-'01	640.00	
			23	All	5912	27- 4-'01	640.00	
			25	All	5914	26- 4-'01	443.07	Balance River.
			27	All	5912	27- 4-'01	640.00	
			33	W.½ & S.E.¼	5912	27- 4-'01	480.00	
			33	N.E.¼	5914	26- 4-'01	159.25	Balance River.
			35	W.½ & S.E.¼	5914	26- 4- 01	320.53	Balance River.
			35	N.E.¼	5912	27- 4-'01	160.00	
54	1	4	1	All	11008	17- 5-'07	308.20	
			3	N.½	11009	15- 5-'07	141.30	Balance Reserve.
			3	S.W.¼	11011	15- 5-'07	112.60	Balance River.
			3	S.E.¼	11010	15- 5-'07	160.00	
			5	N.½	11011	15- 5-'07	232.70	Balance River.
			5	S.½	11010	15- 5-'07	319.00	
			7	All	11011	15- 5-'07	450.40	Balance River.
			9	All	11010	15- 5-'07	640.00	
			15	All	11012	17- 5-'07	253.40	Balance Reserve.
			17	All	11010	15- 5-'07	640.00	
			19	All	11010	15- 5-'07	636.00	
			21	All	11010	15- 5-'07	640.00	
			27	All	11012	17- 5-'07	259.20	Balance Reserve.
			31	All	11010	15- 5-'07	632.00	
			33	All	11010	15- 5-'07	634.00	
55	1	4	1	N.W.¼	11014	16- 5-'07	159.70	
			1	N.E.¼	11013	16- 5-'07	161.00	
			1	S.½	11015	16- 5-'07	212.80	North of Reserve.

CANADIAN PACIFIC RAILWAY

DESCRIPTION					PATENT			REMARKS
T.	R.	M.	S.	Part of Section	No.	Date	Area	
55	1	W4	3	N.½	11016	16- 5-'07	122.40	Balance Lake.
			3	S.½	11017	16- 5-'07	151.50	Balance Lake.
			5	All	11013	16- 5-'07	640.00	
			7	All	11018	15- 5-'07	297.80	Balance Lake.
			9	All	11013	16- 5-'07	642.00	
8	2	4	5	All	9047	25- 2-'04	640.00	
			7	All	9047	25- 2-'04	640.00	
			9	All	9047	25- 2-'04	640.00	
			17	All	9047	25- 2-'04	640.00	
			19	S.W.¼	9929	7- 4-'05	154.30	Balance Roadway.
			19	S.E.¼	9047	25- 2-'04	160.00	
			19	N.½	773	31-10-'87	299.00	Balance Lake.
			21	All	9047	25- 2-'04	640.00	
			25	All	9047	25- 2-'04	640.00	
			27	All	9047	25- 2-'04	640.00	
			31	N.½	9047	25- 2-'04	320.00	
			31	S.½	9048	24- 2-'04	259.00	Balance Marsh.
			33	W.½	9049	18- 2-'04	268.65	Balance Lake.
			33	E.½	8238	6- 4-'03	320.00	
			35	W.½	8649	23-10-'03	320.00	
			35	E.½	9047	25- 2-'04	320.00	
9	2	4	1	All	9050	26- 3-'04	640.00	
			3	All	8240	16- 4-'03	640.00	
			5	All	8240	16- 4-'03	640.00	
			7	All	8240	16- 4-'03	640.00	
			9	All	8250	22-10-'03	640.00	
			13	All	9050	26- 3-'04	640.00	
			15	All	8650	22-10-'03	640.00	
			17	All	8650	22-10-'03	640.00	
			19	All	8240	16- 4-'03	640.00	
			21	All	8240	16- 4-'03	640.00	
			23	All	9050	26- 3-'04	640.00	
			25	All	8240	16- 4-'03	640.00	
			27	All	8240	16- 4-'03	640.00	
			31	All	8240	16- 4-'03	640.00	
			33	All	8240	16- 4-'03	640.00	
			35	All	8240	16- 4-'03	640.00	
10	2	4	1	All	9051	29- 3-'04	640.00	
			3	All	8241	16- 4-'03	640.00	
			5	All	8241	16- 4-'03	640.00	
			7	E.½ & N.W.¼	8241	16- 4-'03	480.00	
			7	S.W.¼	4195	16- 4-'03	160.00	

MAIN LINE LAND GRANT

DESCRIPTION					PATENT			REMARKS
T.	R.	M.	S.	Part of Section	No.	Date	Area	
10	2	W4	9	All	8651	22-10-'03	640.00	
			13	All	9051	29- 3-'04	640.00	
			15	All	8241	16- 4-'03	640.00	
			17	All	9051	29- 3-'04	640.00	
			19	All	8241	16- 4-'03	640.00	
			21	All	9051	29- 3-'04	640.00	
			23	All	8241	16- 4-'03	640.00	
			25	All	9051	29- 3-'04	640.00	
			27	All	8241	16- 4-'03	640.00	
			31	All	8651	22-10-'03	631.61	
			33	All	8241	16- 4-'03	630.89	
			35	All	8241	16- 4-'03	630.14	
11	2	4	1	All	8242	15- 4-'03	630.00	
			3	All	8242	15- 4-'03	632.00	
			5	All	9052	28- 3-'04	630.00	
			7	All	8652	23-10-'63	640.00	
			9	All	8242	15- 4-'03	640.00	
			13	All	8242	15- 4-'03	640.00	
			15	All	8242	15- 4-'03	640.00	
			17	All	8652	23-10-'03	640.00	
			19	All	9052	28- 3-'04	640.00	
			21	All	9052	28- 3-'04	640.00	
			23	All	8242	15- 4-'03	640.00	
			25	N.½	8653	19-10-'03	295.03	Bal. Right of way.
			25	S.½	8562	23-10-'03	320.00	
			27	N.½	9053	28- 3-'04	301.98	Bal. Right of way.
			27	S.½	9052	28- 3-'04	320.00	
			31	N.½	8815	30-11-'03	283.47	Bal. Right of way.
			31	S.½	8814	30-11-'03	320.00	
			33	N.½	9052	28- 3-'04	320.00	
			33	S.½	9053	28- 3-'04	294.64	Bal. Right of way.
			35	All	9052	28- 3-'04	640.00	
12	2	4	1	All	9054	28- 3-'04	640.00	
			3	All	9054	28- 3-'04	640.00	
			5	All	9054	28- 3-'04	640.00	
			7	All	9054	28- 3-'04	640.00	
14	2	4	7	W.½ & S.E.¼	8244	1- 4-'03	276.75	Balance Lake.
			7	N.E.¼	8243	31- 3-'03	166.00	
34	2	4	13	S.½ of N.W.¼ & N.½ of S.W.¼	11310	12-10-'11	159.10	
37	2	4	3	All	10095	22- 6-'05	640.00	
			5	All	10095	22- 6-'05	640.00	

CANADIAN PACIFIC RAILWAY

DESCRIPTION					PATENT			
T.	R.	M.	S.	Part of Section	No.	Date	Area	REMARKS
37	2	W4	7	All	10095	22- 6-'05	640.00	
			9	All	10095	22- 6-'05	640.00	
			13	All	10095	22- 6-'05	640.00	
			15	All	10095	22- 6-'05	640.00	
			17	All	10095	22- 6-'05	640.00	
			19	All	10095	22- 6-'05	640.00	
			21	W.½ & S.E.¼	10096	23- 6-'05	378.30	Balance Lake.
			21	N.E.¼	10095	22- 6-'05	160.00	
			23	All	10095	22- 6-'05	640.00	
			25	All	10095	22- 6-'05	640.00	
			27	All	10095	22- 6-'05	640.00	
			31	N.½	10095	22- 6-'05	321.00	
			31	S.½	10097	23- 6-'05	305.00	Balance Lake
			33	All	10095	22- 6-'05	641.00	
			35	All	10095	22- 6-'05	642.00	
38	2	4	1	All	10098	5- 7-'05	638.00	
			3	All	10098	5- 7-'05	636.00	
			5	All	10098	5- 7-'05	640.00	
			7	All	10098	5- 7-'05	640.00	
			9	All	10098	5- 7-'05	636.00	
			13	All	10098	5- 7-'05	640.00	
			15	All	10098	5- 7-'05	642.00	
			17	All	10098	5- 7-'05	638.00	
			19	All	10098	5- 7-'05	640.00	
			21	All	10098	5- 7-'05	636.00	
			23	All	10098	5- 7-'05	636.00	
			25	All	10098	5- 7-'05	640.00	
			27	All	10098	5- 7-'05	640.00	
			31	All	10098	5- 7-'05	632.00	
			33	All	10098	5- 7-'05	634.00	
			35	All	10098	5- 7-'05	636.00	
39	2	4	1	All	10099	22- 6-'05	640.00	
			3	All	10099	22- 6-'05	641.00	
			5	All	10099	22- 6-'05	640.00	
			7	W.½ & S.E.¼	10099	22- 6-'05	483.00	
			7	N.E.¼	10101	23- 6-'05	155.10	Balance Lake.
			9	All	10100	22- 6-'05	494.30	Balance Lake.
			13	All	10099	22- 6-'05	640.00	
			15	E.½ & N.W.¼	10099	22- 6-'05	483.00	
			15	S.W.¼	10100	22- 6-'05	159.30	Balance Lake.
			17	E.½ & N.W.¼	10099	22- 6-'05	480.00	
			17	S.W.¼	10101	23- 6-'05	131.20	Balance Lake.

MAIN LINE LAND GRANT

DESCRIPTION					PATENT			
T.	R.	M.	S.	Part of Section	No.	Date	Area	REMARKS
39	2	W4	18	S.E.¼	11139	20- 9-'07	140.10	Balance Lake.
			19	All	10099	22- 3-'05	644.00	
			21	All	10099	22- 6-'05	640.00	
			23	All	10099	22- 6-'05	644.00	
			25	W.½ & S.E.¼	10099	22- 6-'05	480.00	
			25	N.E.¼	10102	23- 6-'05	103.40	Balance Lake.
			27	All	10099	22- 6-'05	644.00	
			31	All	10099	22- 6-'05	642.00	
			33	All	10099	22- 6-'05	642.00	
			35	W.½ & S.E.¼	10099	22- 6-'05	481.00	
			35	N.E.¼	10102	23- 6-'05	156.50	Balance Lake.
40	2	4	1	E.½ & N.W.¼	10103	23- 6-'05	480.00	
			1	S.W.¼	10104	23- 6-'05	104.80	Balance Lake.
			3	All	10103	23- 6-'05	642.00	
			5	All	10103	23- 6-'05	641.00	
			7	All	10103	23- 6-'05	642.00	
			9	All	10103	23- 6-'05	640.00	
			13	All	10103	23-	640.00	
			15	All	10103	23- 6-'05	640.00	
			17	All	10103	23- 6-'05	640.00	
			19	All	10103	23- 6-'05	640.00	
			21	All	10103	23- 6-'05	640.00	
			23	W.½	10104	23- 6-'05	155.20	Balance Lake.
			23	E.½	10103	23- 6-'05	320.00	
			25	All	10103	23- 6-'05	640.00	
			27	All	10103	23- 6-'05	640.00	
			31	All	10103	23- 6-'05	640.00	
			33	All	10103	23- 6-'05	640.00	
			35	All	10103	23- 6-'05	640.00	
41	2	4	1	All	10105	6- 7-'05	640.00	
			5	All	10105	6- 7-'05	640.00	
			13	All	10105	6- 7-'05	640.00	
			17	All	10105	6- 7-'05	638.00	
			19	All	10105	6- 7-'05	640.00	
			21	All	10105	6- 7-'05	640.00	
			23	All	10105	6- 7-'05	640.00	
			25	All	10105	6- 7-'05	640.00	
			31	All	10105	6- 7-'05	640.00	
			33	All	10105	6- 7-'05	641.00	
			35	All	10105	6- 7-'05	642.00	
42	2	4	3	All	10106	7- 7-'05	640.00	
			5	All	10106	7- 7-'05	640.00	

CANADIAN PACIFIC RAILWAY

DESCRIPTION					PATENT			
T.	R.	M.	S.	Part of Section	No.	Date	Area	REMARKS
42	2	W4	7	W.½	10107	6- 7-'05	304 40	Balance Lake.
			7	E.½	10106	7- 7-'05	320 00	
			9	All	10106	7- 7-'05	640 00	
			13	All	10106	7- 7-'05	640 00	
			15	All	10106	7- 7-'05	636 00	
			17	All	10106	7- 7-'05	640 00	
			19	All	10106	7- 7-'05	640 00	
			21	All	10106	7- 7-'05	640 00	
			23	All	10106	7- 7-'05	640 00	
			27	All	10106	7- 7-'05	636 00	
			33	All	10106	7- 7-'05	677.00	
			35	W.½ & S.E.¼	10106	7- 7-'05	499 00	
			35	N.E.¼	10108	5- 7-'05	141 60	Balance Lake.
43	2	4	3	All	10496	24- 2-'06	679 00	
			5	All	10496	24- 2-'06	675 00	
			9	All	10496	24- 2-'06	644 00	
			13	All	10496	24- 2-'06	644.00	
			15	All	10496	24- 2-'06	644 00	
			19	All	10496	24- 2-'06	644 00	
			21	All	10496	24- 2-'06	644 00	
			23	All	10496	24- 2-'06	640 00	
			25	All	10496	24- 2-'06	644 00	
			27	All	10496	24- 2-'06	644.00	
			31	All	10496	24- 2-'06	642.00	
			33	All	10496	24- 2-'06	641 00	
			35	All	10496	24- 2-'06	642 00	
44	2	4	1	All	9649	22- 6-'05	640 00	
			3	All	9649	22- 6-'05	640 00	
			5	All	9649	22- 6-'05	644 00	
			7	All	9649	22- 6-'05	640 00	
			9	All	9649	22- 6-'05	640 00	
			13	All	9649	22- 6-'05	640 00	
			15	All	9649	22- 6-'05	640 00	
			17	All	9649	22- 6-'05	640 00	
			19	All	9649	22- 6-'05	640 00	
			21	All	9649	22- 6-'05	640 00	
			23	All	9649	22- 6-'05	640.00	
			25	All	9649	22- 6-'05	640 00	
			27	All	9649	22- 6-'05	640 00	
			31	W.½ & N.E.¼	9649	22- 6-'05	480 00	
			31	S.E.¼	9650	15- 4-'05	155 70	Balance Lake.
			33	All	9649	22- 6-'05	644.00	

MAIN LINE LAND GRANT

DESCRIPTION					PATENT			REMARKS
T.	R.	M.	S.	Part of Section	No.	Date	Area	
14	2	W4	35	All	9649	22- 6-'05	644.00	
15	2	4	1	All	10425	2- 2-'06	640.00	
			3	All	10425	2- 2-'06	640.00	
			5	All	10425	2- 2-'06	640.00	
			7	All	10425	2- 2-'06	640.00	
			9	All	10425	2- 2-'06	640.00	
			13	All	10425	2- 2-'06	640.00	
			15	All	10425	2- 2-'06	640.00	
			17	All	10425	2- 2-'06	640.00	
			19	All	10425	2- 2-'06	640.00	
			21	All	10425	2- 2-'06	640.00	
			23	All	10425	2- 2-'06	640.00	
			25	All	10425	2- 2-'06	640.00	
			27	All	10425	2- 2-'06	640.00	
			31	All	10425	2- 2-'06	640.00	
			33	All	10425	2- 2-'06	640.00	
			35	All	10425	2- 2-'06	640.00	
16	2	4	1	All	10279	13-12-'05	640.00	
			3	All	10279	13-12-'05	640.00	
			5	All	10279	13-12-'05	640.00	
			7	All	10279	13-12-'05	640.00	
			9	All	10279	13-12-'05	640.00	
			13	All	10279	13-12-'05	640.00	
			15	All	10279	13-12-'05	640.00	
			17	All	10279	13-12-'05	640.00	
			19	All	10279	13-12-'05	640.00	
			21	All	10279	13-12-'05	640.00	
			23	All	10279	13-12-'05	640.00	
			25	W.½ & S.E.¼	10279	13-12-'05	478.00	
			25	N.E.¼	10280	13-12-'05	142.60	Balance Lake.
			27	All	10279	13-12-'05	640.00	
			31	All	10279	13-12-'05	596.00	
			33	All	10279	13-12-'05	598.00	
			35	All	10279	13-12-'05	600.00	
17	2	4	1	All	10336	12- 1-'06	602.00	
			3	All	10336	12- 1-'06	600.00	
			5	All	10337	12- 1-'06	477.50	Balance Lake.
			7	All	10338	11- 1-'06	356.00	Balance Lake.
			9	W.½	10337	12- 1-'06	245.80	Balance Lake.
			9	E.½	10336	12- 1-'06	322.00	
			13	All	10336	12- 1-'06	640.00	
			15	N.½	10339	11- 1-'06	293.10	Balance Lake.

CANADIAN PACIFIC RAILWAY

DESCRIPTION					PATENT			
T.	R.	M.	S.	Part of Section	No.	Date	Area	REMARKS
47	2	W4	15	S.½	10336	12- 1-'06	322.00	
			17	All	10336	12- 1-'06	640.00	
			19	W.½ & N.E.¼	10340	12- 1-'06	389.00	Balance Lake.
			19	S.E.¼	10336	12- 1-'06	160.00	
			21	All	10336	12- 1-'06	640.00	
			23	All	10336	12- 1-'06	640.00	
			25	All	10336	12- 1-'06	640.00	
			27	All	10336	12- 1-'06	640.00	
			31	All	10336	12- 1-'06	640.00	
			33	All	10336	12- 1-'06	640.00	
			35	All	10336	12- 1-'06	640.00	
48	2	4	1	All	10341	10- 1-'06	640.00	
			3	All	10341	10- 1-'06	640.00	
			5	All	10341	10- 1-'06	640.00	
			7	All	10341	10- 1-'06	640.00	
			9	All	10341	10- 1-'06	640.00	
			13	All	10341	10- 1-'06	640.00	
			15	All	10341	10- 1-'06	640.00	
			17	All	10341	10- 1-'06	640.00	
			19	All	10341	10- 1-'06	640.00	
			21	All	10341	10- 1-'06	640.00	
			23	All	10341	10- 1-'06	640.00	
			25	All	10341	10- 1-'06	640.00	
			27	All	10341	10- 1-'06	640.00	
			31	All	10341	10- 1-'06	640.00	
			33	All	10341	10- 1-'06	640.00	
			35	All	10341	10- 1-'06	640.00	
49	2	4	1	All	5915	27- 4-'01	640.00	
			3	All	5915	27- 4-'01	640.00	
			5	All	5915	27- 4-'01	640.00	
			7	All	5915	27- 4-'01	640.00	
			9	W.½ & N.E.¼	5916	27- 4-'01	424.50	Balance Lake.
			9	S.E.¼	5915	27- 4-'01	160.00	
			13	All	5915	27- 4-'01	640.00	
			15	All	5915	27- 4-'01	640.00	
			17	All	5916	27- 4-'01	595.81	Balance Lake.
			19	W.½ & S.E.¼	5915	27- 4-'01	480.00	
			19	N.E.¼	5916	27- 4-'01	142.40	Balance Lake.
			21	N.½	5916	27- 4-'01	262.16	Balance Lake.
			21	S.½	5915	27- 4-'01	320.00	
			23	All	5915	27- 4-'01	640.00	
			25	N.½	5915	27- 4-'01	320.00	

MAIN LINE LAND GRANT

DESCRIPTION					PATENT			REMARKS
T.	R.	M.	S.	Part of Section	No.	Date	Area	
49	2	W4	25	S.½	5916	27- 4-'01	281.24	Balance Lake.
			27	All	5915	27- 4-'01	640.00	
			31	E.½ & S.W.¼	5915	27- 4-'01	480.00	
			31	N.W.¼	5916	27- 4-'01	95.92	Balance Lake.
			33	All.....	5915	27- 4-'01	640.00	
			35	All	5915	27- 4-'01	640.00	
50	2	4	1	W.½	5917	24- 4-'01	320.00	
			1	E.½	5918	25- 4-'01	262.57	Balance Lake.
			3	All	5917	24- 4-'01	640.00	
			5	E.½ & N.W.¼	5919	24- 4-'01	374.05	Balance Lake.
			5	S.W.¼	5917	24- 4-'01	160.00	
			7	N.½	5917	24- 4-'01	320.00	
			7	S.½	5919	24- 4-'01	255.35	Balance Lake.
			9	All	5917	24- 4-'01	640.00	
			13	All	5917	24- 4-'01	640.00	
			15	All	5917	24- 4-'01	640.00	
			17	E.½ & N.W.¼	5917	24- 4-'01	480.00	
			17	S.W.¼	5920	25- 4-'01	114.84	Balance Lake.
			19	All	5917	24- 4-'01	640.00	
			21	All	5917	24- 4-'01	640.00	
			23	All	5917	24- 4-'01	640.00	
			25	All	5917	24- 4-'01	640.00	
			27	All	5917	24- 4-'01	640.00	
			31	All	5917	24- 4-'01	655.20	
			33	All	5917	24- 4-'01	655.23	
			35	All	5917	24- 4-'01	655.33	
51	2	4	1	All	5921	27- 4-'01	658.26	
			3	All	5921	27- 4-'01	658.33	
			5	All	5921	27- 4-'01	658.44	
			7	All	5921	27- 4-'01	640.00	
			9	All	5921	27- 4-'01	640.00	
			13	All	5921	27- 4-'01	640.00	
			15	All	5921	27- 4-'01	640.00	
			17	All	5921	27- 4-'01	640.00	
			19	All	5921	27- 4-'01	640.00	
			21	All	5921	27- 4-'01	640.00	
			23	All	5921	27- 4-'01	640.00	
			25	All	5921	27- 4-'01	640.00	
			27	All	5921	27- 4-'01	640.00	
			31	All	5921	27- 4-'01	640.00	
			33	All	5921	27- 4-'01	640.00	
			35	E.½ & S.W.¼	5921	27- 4-'01	480.00	

CANADIAN PACIFIC RAILWAY

DESCRIPTION					PATENT			REMARKS
T.	R.	M.	S.	Part of Section	No.	Date	Area	
51	2	W4	35	N.W.¼	5922	26- 4-'01	132.66	Balance Lake.
52	2	4	1	All	5923	27- 4-'01	640.00	
			3	N.½	5923	27- 4-'01	320.00	
			3	S.½	5924	27- 4-'01	245.34	Balance Lake.
			5	W.½ & S.E.¼	5923	27- 4-'01	480.00	
			5	N.E.¼	5924	27- 4-'01	118.97	Balance Lake.
			7	All	5923	27- 4-'01	640.00	
			9	E.½ & N.W.¼	5923	27- 4-'01	480.00	
			9	S.W.¼	5924a	29- 4-'01	151.93	Balance Lake.
			10	S.W.¼	8872	29-12-'03	160.00	
			13	All	5923	27- 4-'01	640.00	
			15	All	5923	27- 4-'01	640.00	
			17	All	5923	27- 4-'01	640.00	
			19	All	5923	27- 4-'01	640.00	
			21	All	5923	27- 4-'01	640.00	
			23	All	5923	27- 4-'01	640.00	
			25	All	5923	27- 4-'01	640.00	
			27	All	5923	27- 4-'01	640.00	
			31	All	5923	27- 4-'01	640.00	
			33	All	5923	27- 4-'01	640.00	
			35	All	5923	27- 4-'01	640.00	
53	2	4	1	All	5925	26- 4-'01	640.00	
			3	All	5925	26- 4-'01	640.00	
			5	All	5925	26- 4-'01	640.00	
			7	All	5926	25- 4-'01	528.22	Balance Lake.
			9	All	5925	26- 4-'01	640.00	
			13	W.½ & S.E.¼	5925	26- 4-'01	480.00	
			13	N.E.¼	5927	25- 4-'01	135.49	Balance Lake.
			15	All	5925	26- 4-'01	640.00	
			17	All	5925	26- 4-'01	640.00	
			19	All	5925	26- 4-'01	640.00	
			21	All	5925	26- 4-'01	640.00	
			23	All .	5925	26- 4-'01	640.00	
			25	All	5925	26- 4-'01	640.00	
			27	W.½ & S.E.¼	5925	26- 4-'01	480.00	
			27	N.E.¼	5928	29- 4-'02	158.45	Balance Lake.
			31	All	5925	26- 4-'01	640.00	
			33	All	5925	26- 4-'01	640.00	
			35	All	5925	26- 4-'01	640.00	
54	2	4	1	All	11020	17- 5-'07	640.00	
			3	All	11020	17- 5-'07	640.00	
			5	All ..	11020	17- 5-'07	638.00	

MAIN LINE LAND GRANT

DESCRIPTION					PATENT			REMARKS
T.	R.	M.	S.	Part of Section	No.	Date	Area	
54	2	W4	7	All	11020	17- 5-'07	640.00	
			9	All	11020	17- 5-'07	640.00	
			13	All	11021	17- 5-'07	483.20	Balance River.
			15	All	11020	17- 5-'07	640.00	
			17	All	11020	17- 5-'07	636.00	
			19	E.½ & S.W.¼	11021	17- 5-'07	364.90	Balance River.
			19	N.W.¼	11020	17- 5-'07	160.00	
			21	E.½ & S.W.¼	11022	17- 5-'07	374.60	Balance Lake.
			21	N.W.¼	11020	17- 5-'07	160.00	
			23	W.½	11020	17- 5-'07	320.00	
			23	E.½	11023	17- 5-'07	250.30	Balance Lake.
			25	All	11020	17- 5-'07	640.00	
			27	N.½	11021	17- 5-'07	310.40	Balance Lake.
			27	S.½	11020	17- 5-'07	322.00	
			31	W.½	11024	16- 5-'07	268.40	
			31	E.½	11020	17- 5-'07	317.00	
			33	N.W.¼	11025	16- 5-'07	102.70	Balance Lake.
			33	N.E.¼	11020	17- 5-'07	157.60	
			33	S.½	11026	16- 5-'07	238.10	
			35	E.½ & N.W.¼	11020	17- 5-'07	473.00	
			35	S.W.¼	11021	17- 5-'07	146.70	Balance River.
55	2	4	1	All	10853	10- 9-'06	638.00	
			3	All	10853	10- 9-'06	638.00	
			5	All	10853	10- 9-'06	638.00	
			7	All	10853	10- 9-'06	640.00	
			9	All	10853	10- 9-'06	640.00	
			15	W.½	10853	10- 9-'06	322.00	
			15	E.½	10854	10- 9-'06	228.00	Balance Lake.
			17	N.½	10855	10- 9-'06	296.60	Balance Lake.
			17	S.½	10853	10- 9-'06	320.00	
			19	W.½ & S.E.¼	10853	10- 9-'06	480.00	
			19	N.E.¼	10856	10- 9-'06	104.60	Balance Lake.
			21	W.½ & N.E.¼	10855	10- 9-'06	221.20	Balance Lake.
			21	S.E.¼	10853	10- 9-'06	160.00	
			27	N.½	10853	10- 9-'06	320.00	
			27	S.½	10857	10- 9-'06	289.20	Balance Lake.
			31	All	10853	10- 9-'06	640.00	
8	3	4	1	All	253	2- 5-'85	640.00	
			3	All	225	15- 6-'85	640.00	
			5	All	9055	25- 3-'04	640.00	
			7	All	8245	15- 4-'03	640.00	
			9	All	9055	25- 3-'04	640.00	

CANADIAN PACIFIC RAILWAY

DESCRIPTION					PATENT			REMARKS
T.	R.	M.	S.	Part of Section	No.	Date	Area	
8	3	W4	13	All	225	15- 6-'85	640.00	
			15	All	9055	25- 3-'04	640.00	
			17	N.½	8246	15- 4-'03	214.00	Balance Lake.
			17	S.½	8245	15- 4-'03	320.00	
			19	W.½ & N.E.¼	8245	15- 4-'03	480.00	
			19	S.E.¼	8246	15- 4-'03	158.00	Balance Lake.
			21	All	8245	15- 4-'03	640.00	
			23	N.½	9056	25- 3-'04	179.19	Balance Lake.
			23	S.½	9055	25- 3-'04	320.00	
			25	All	225	15- 6-'85	524.90	Balance Lake.
			27	W.½ & S.E.¼	9055	25- 3-'04	480.00	
			27	N.E.¼	9057	26- 3-'04	128.00	Balance Lake
			31	All	8245	15- 4-'03	640.00	
			33	All	3585	29- 3-'98	640.00	
			35	E.½ & S.W.¼	8245	15- 4-'03	480.00	
			35	N.W.¼	8246	15- 4-'03	128.00	Balance Lake.
9	3	4	1	All	8247	15- 4-'03	640.00	
			3	All	8654	22-10-'03	640.00	
			5	All	8247	15- 4-'03	640.00	
			7	All	8654	22-10-'03	640.00	
			9	All	9058	28- 3-'04	640.00	
			13	All	8247	15- 4-'03	640.00	
			15	All	8247	15- 4-'03	640.00	
			17	All	8247	15- 4-'03	640.00	
			19	All	8247	15- 4-'03	640.00	
			21	All	8247	15- 4-'03	640.00	
			23	All	8247	15- 4-'03	640.00	
			25	All	8247	15- 4-'03	640.00	
			27	All	8247	15- 4-'03	640.00	
			31	All	8247	15- 4-'03	640.00	
			33	All	8247	15- 4-'03	640.00	
			35	All	8247	15- 4-'03	640.00	
10	3	4	1	All	8248	16- 4-'03	640.00	
			3	All	8248	16- 4-'03	640.00	
			5	All	8248	16- 4-'03	640.00	
			7	All	8655	22-10-'03	640.00	
			9	All	8248	16- 4-'03	640.00	
			13	All	8248	16- 4-'03	640.00	
			15	All	8248	16- 4-'03	640.00	
			17	All	8248	16- 4-'03	640.00	
			19	All	8248	16- 4-'03	640.00	
			21	All	8248	16- 4-'03	640.00	

MAIN LINE LAND GRANT

DESCRIPTION					PATENT			REMARKS
T.	R.	M.	S.	Part of Section	No.	Date	Area	
10	3	W4	23	All	8248	16- 4-'03	640.00	
			25	All	8248	16- 4-'03	640.00	
			27	All	8248	16- 4-'03	640.00	
			31	All	8248	16- 4-'03	629.99	
			33	All	8655	22-10-'03	631.54	
			35	All	8248	16- 4-'03	632.75	
11	3	4	1	All	8249	16- 4-'03	642.08	
			3	All	8249	16- 4-'03	633.50	
			5	All	8249	16- 4-'03	632.19	
			7	All	8656	22-10-'03	640.00	
			9	All	8656	22-10-'03	640.00	
			13	All	9059	26- 2-'04	640.00	
			15	All	8249	16- 4-'03	640.00	
			17	All	8249	16- 4-'03	640.00	
			19	All	9059	26- 2-'04	640.00	
			21	All	9059	26- 2-'04	640.00	
			23	All	8249	16- 4-'03	640.00	
			25	All	9059	26- 2-'04	640.00	
			27	All	9059	26- 2-'04	640.00	
			31	All	9059	26- 2-'04	640.00	
			33	W.½ & S.E.¼	9059	26- 2-'04	480.00	
			33	N.E.¼	9060	29- 2-'04	154.81	Bal. Right of way.
			35	N.½	8250	16- 4-'03	295.67	Balance River.
			35	S.½	8249	16- 4-'03	320.00	
12	3	4	1	All	9061	26- 3-'04	640.00	
			3	All	9061	26- 3-'04	640.00	
			5	N.½	8252	7- 4-'03	300.01	Bal. Right of way.
			5	S.½	8251	3- 4-'03	320.00	
			7	W.½ & S.E.¼	8252	7- 4-'03	454.17	Bal. Right of way.
			7	N.E.¼	8251	3- 4-'03	160.00	
			17	All	8251	3- 4-'03	640.00	
			19	All	9061	26- 3-'04	640.00	
			23	All	8657	21-10-'03	640.00	
14	3	4	17	All	9062	26- 3-'04	411.75	Balance Lake.
			19	All	8253	28- 3-'03	640.00	
			25	All	8253	28- 3-'03	640.00	
16	3	4	7	All	8658	17-10-'03	490.50	Balance Lake.
34	3	4	13	W.½ or N.W.¼	11311	30- 8-'11	80.00	
			14	N.E.¼	11311	30- 8-'11	160.00	
35	3	4	17	All	9651	6- 4-'05	644.00	
			19	All	9651	6- 4-'05	640.00	
			31	All	9651	6- 4-'05	640.00	

CANADIAN PACIFIC RAILWAY

DESCRIPTION					PATENT			
T.	R.	M.	S.	Part of Section	No.	Date	Area	REMARKS
37	3	W4	1	W.½ & N.E.¼	9652	5- 4-'05	480.00	
			1	S.E.¼	9653	4- 4-'05	107.40	Balance Lake.
			5	E.½ & N.W.¼	9652	5- 4-'05	480.00	
			5	S.W.¼	9654	5- 4-'05	115.80	Balance Lake.
			13	All	9652	5- 4-'05	640.00	
38	3	4	1	All	9655	23- 3-'05	640.00	
			21	All	9655	23- 3-'05	640.00	
			27	All	9655	23- 3-'05	636.00	
			31	All	9655	23- 3-'05	626.00	
			33	All	9655	23- 3-'05	629.00	
			35	All	9655	23- 3-'05	633.00	
39	3	4	1	All	9656	21- 6-'05	638.00	
			3	All	9656	21- 6-'05	638.00	
			5	All	9656	21- 6-'05	638.00	
			7	All	9656	21- 6-'05	644.00	
			9	All	9656	21- 6-'05	640.00	
			13	All	9656	21- 6-'05	644.00	
			15	W.½	9657	15- 4-'05	280.80	Balance Lake.
			15	E.½	9656	21- 6-'05	322.00	
			17	N.W.¼	9656	21- 6-'05	160.00	
			17	S.W.¼	9659	14- 4-'05	154.60	Balance Lake.
			17	E.½	9658	14- 4-'05	233.90	Balance Lake.
			19	E.½ & S.W.¼	9660	15- 4-'05	314.00	Balance Lake.
			19	N.W.¼	9656	21- 6-'05	160.00	
			21	W.½	9661	15- 4-'05	292.20	Balance Lake.
			21	E.½	9656	21- 6-'05	320.00	
			23	All	9656	21- 6-'05	640.00	
			25	All	9656	21- 6-'05	640.00	
			27	All	9656	21- 6-'05	640.00	
			31	All	9656	21- 6-'05	644.00	
			33	W.½	9662	15- 4-'05	259.40	Balance Lake.
			33	E.½	9656	21- 6-'05	320.00	
			35	All	9656	21- 6-'05	640.00	
40	3	4	1	All	9663	20- 6-'05	640.00	
			3	All	9663	20- 6-'05	640.00	
			5	All	9664	15- 4-'05	369.00	Balance Lake.
			7	W.½ & N.E.¼	9663	20- 6-'05	480.00	
			7	S.E.¼	9664	15- 6-'05	116.70	Balance Lake.
			9	All	9663	20- 6-'05	40.00	
			13	All	9663	20- 6-'05	640.00	
			15	All	9663	20- 6-'05	640.00	
			17	All	9663	20- 6-'05	640.00	

MAIN LINE LAND GRANT

DESCRIPTION					PATENT			REMARKS
T.	R.	M.	S.	Part of Section	No.	Date	Area	
40	3	W4	19	All	9663	20- 6-'05	640.00	
			21	W.½ & S.E.¼	9663	20- 6-'05	480.00	
			21	N.E.¼	9665	14- 4-'05	128.40	Balance Lake.
			23	All	9663	20- 6-'05	640.00	
			25	All	9663	20- 6-'05	640.00	
			27	E.½ & N.W.¼	9663	20- 6-'05	480.00	
			27	S.W.¼	9665	14- 4-'05	159.00	Balance Lake.
			31	E.½ & N.W.¼	9663	20- 6-'05	480.00	
			31	S.W.¼	9666	14- 4-'05	142.10	Balance Lake.
			33	All	9663	20- 6-'05	640.00	
			35	All	9663	20- 6-'05	640.00	
41	3	4	1	All	9667	20- 6-'05	640.00	
			3	All	9667	20- 6-'05	640.00	
			5	All	9667	20- 6-'05	640.00	
			7	All	9667	20- 6-'05	640.00	
			9	All	9667	20- 6-'05	640.00	
			13	All	9667	20- 6-'05	640.00	
			15	All	9667	20- 6-'05	640.00	
			17	All	9667	20- 6-'05	640.00	
			19	All	9667	20- 6-'05	640.00	
			21	All	9667	20- 6-'05	640.00	
			23	All	9667	20- 6-'05	640.00	
			25	All	9667	20- 6-'05	640.00	
			27	All	9667	20- 6-'05	640.00	
			31	All	9667	20- 6-'05	640.00	
			33	All	9667	20- 6-'05	640.00	
			35	All	9667	20- 6-'05	640.00	
42	3	4	1	All	9668	6- 4-'05	640.00	
			3	All	9668	6- 4-'05	640.00	
			5	E.½ & N.W.¼	9668	6- 4-'05	480.00	
			5	S.W.¼	9669	5- 4-'05	146.00	Balance Lake.
			13	N.½	9670	6- 4-'05	262.10	Balance Lake.
			13	S.W.¼	9368	6- 4-'05	160.00	
			13	S.E.¼	9671	6- 4-'05	151.20	Balance Lake.
			15	E.½ & S.W.¼	9668	6- 4-'05	480.00	
			15	N.W.¼	9672	6- 4-'05	145.70	Balance Lake.
43	3	4	25	All	9673	23- 3-'05	644.00	
44	3	4	1	All	9674	12- 6-'05	640.00	
			7	E.½ & N.W.¼	9674	12- 6-'05	480.00	
			7	S.W.¼	9675	10- 6-'05	73.80	Balance Lake.
			9	N.E.¼ & S.W.¼	9674	12- 6-'05	319.00	
			9	N.W.¼	9676	10- 6-'05	156.80	Balance Lake.

CANADIAN PACIFIC RAILWAY

DESCRIPTION					PATENT			
T.	R.	M.	S.	Part of Section	No.	Date	Area	REMARKS
44	3	W4	9	S.E.¼	9677	10- 6-'05	158.50	Balance Lake.
			13	E.½ & S.W.¼	9674	12- 6-'05	480.00	
			13	N.W.¼	9678	10- 6-'05	98.70	Balance Lake.
			15	All	9674	12- 6-'05	644.00	
			17	W.½ & N.E.¼	9674	12- 6-'05	483.00	
			17	S.E.¼	9676	10- 6-'05	148.10	Balance Lake.
			19	All	9679	10- 6-'05	554.40	Balance Lake.
			21	All	9674	12- 6-'05	638.00	
			23	All	9674	12- 6-'05	640.00	
			25	W.½ & N.E.¼	9674	12- 6-'05	480.00	
			25	S.E.¼	9680	9- 6-'05	156.30	Balance Lake.
			27	All	9674	12- 6-'05	642.00	
			31	All	9674	12- 6-'05	640.00	
			33	All	9674	12- 6-'05	640.00	
			35	W.½ & N.E.¼	9674	12- 6-'05	481.00	
			35	S.E.¼	9681	9- 6-'05	136.30	Balance Lake.
45	3	4	1	All	9682	20- 6-'05	640.00	
			3	All	9682	20- 6-'05	640.00	
			5	E.½ & N.W.¼	9682	20- 6-'05	480.00	
			5	S.W.¼	9683	15- 4-'05	157.00	Balance Lake
			7	All	9682	20- 6-'05	640.00	
			9	All	9682	20- 6-'05	640.00	
			13	All	9682	20- 6-'05	640.00	
			15	All	9682	20- 6-'05	640.00	
			17	All	9682	20- 6-'05	640.00	
			19	All	9682	20- 6-'05	640.00	
			21	All	9682	20- 6-'05	640.00	
			23	All	9682	20- 6-'05	640.00	
			25	E.½ & N.W.¼	9684	17- 4-'05	449.30	Balance River.
			25	S.W.¼	9682	20- 6-'05	160.00	
			27	All	9682	20- 6-'05	640.00	
			31	N.½	9682	20- 6-'05	320.00	
			31	S.½	9685	17- 4-'05	245.30	Balance Lake.
			33	W.½ & S.E.¼	9682	20- 6-'05	480.00	
			33	N.E.¼	9684	17- 4-'05	158.60	
			35	W.½ & S.E.¼	9684	17- 4-'05	436.80	Balance River.
			35	N.E.¼	9682	26- 6-'05	160.00	
46	3	4	1	All	9905	20- 6-'05	640.00	
			3	All	9905	20- 6-'05	635.00	
			5	All	9905	20- 6-'05	629.20	
			7	All	9905	20- 6-'05	636.20	
			9	N.½	9906	17- 4-'05	302.40	

MAIN LINE LAND GRANT

DESCRIPTION					PATENT			
T.	R.	M.	S.	Part of Section	No.	Date	Area	REMARKS
46	3	W4	9	S.½	9905	20- 6-'05	320.00	
			13	All	9905	20- 6-'05	636.00	
			15	All	9905	20- 6-'05	640.00	
			17	All	9905	20- 6-'05	640.00	
			19	All	9905	20- 6-'05	636.00	
			21	All	9905	20- 6-'05	638.00	
			23	All	9905	20- 6-'05	640.00	
			25	All	9905	20- 6-'05	636.00	
			27	All	9905	20- 6-'05	636.00	
			31	All	9905	20- 6-'05	597.00	
			33	All	9905	20- 6-'05	596.00	
			35	All	9905	20- 6-'05	594.00	
47	3	4	1	All	9847	11- 4-'05	596.00	
			3	E.½ & S.W.¼	9847	11- 4-'05	436.00	
			3	N.W.¼	9848	11- 4-'05	142.60	Balance Lake.
			5	All	9847	11- 4-'05	598.00	
			7	All	9847	11- 4-'05	640.00	
			9	N.½	9847	11- 4-'05	322.00	
			9	S.½	9848	11- 4-'05	198.00	Balance Lake.
			13	W.½ & S.E.¼	9847	11- 4-'05	480.00	
			13	N.E.¼	9849	11- 4-'05	138.20	Balance Lake.
			15	All	9847	11- 4-'05	640.00	
			17	All	9847	11- 4-'05	640.00	
			19	All	9847	11- 4-'05	640.00	
			21	All	9847	11- 4-'05	644.00	
			23	All	9847	11- 4-'05	640.00	
			25	All	9847	11- 4-'05	640.00	
			27	All	9847	11- 4-'05	640.00	
			31	All	9847	11- 4-'05	640.00	
			33	All	9847	11- 4-'05	640.00	
			35	All	9847	11- 4-'05	640.00	
48	3	4	1	All	9873	19- 6-'05	641.00	
			3	All	9873	19- 6-'05	642.00	
			5	All	9873	19- 6-'05	640.00	
			7	All	9873	19- 6-'05	640.00	
			9	All	9873	19- 6-'05	640.00	
			13	All	9873	19- 6-'05	640.00	
			15	All	9873	19- 6-'05	640.00	
			17	All	9873	19- 6-'05	640.00	
			19	E.½ & S.W.¼	9873	19- 6-'05	480.00	
			19	N.W.¼	9874	17- 4-'05	157.20	Balance Lake.
			21	All	9873	19- 6-'05	640.00	

CANADIAN PACIFIC RAILWAY

DESCRIPTION					PATENT			
T.	R.	M.	S.	Part of Section	No.	Date	Area	REMARKS
48	3	W4	23	All	9875	17- 4-'05	377.80	Balance Lake.
			25	All	9873	19- 6-'05	640.00	
			27	All	9873	19- 6-'05	640.00	
			31	All	9876	14- 4-'05	423.00	Balance Lake.
			33	All	9873	19- 6-'05	640.00	
			35	All	9873	19- 6-'05	640.00	
49	3	4	1	All	9686	19- 6-'05	640.00	
			3	W.½ & S.E.¼	9686	19- 6-'05	178.00	
			3	N.E.¼	9687	18- 4-'05	139.90	Balance Lake
			5	All	9686	19- 6-'05	640.00	
			7	All	9686	19- 6-'05	636.00	
			9	All	9686	19- 6-'05	640.00	
			13	E.½ & N.W.¼	9686	19- 6-'05	480.00	
			13	S.W.¼	9688	17- 4-'05	153.50	Balance Lake.
			15	All	9689	18- 4-'05	513.00	Balance Lake
			17	All	9686	19- 6-'05	644.00	
			19	All	9686	19- 6-'05	636.00	
			21	W.½ & S.E.¼	9686	19- 6-'05	479.00	
			21	N.E.¼	9690	18- 4-'05	140.30	Balance Lake.
			23	All	9686	19- 6-'05	640.00	
			25	All	9686	19- 6-'05	640.00	
			27	All	9686	19- 6-'05	636.00	
			31	All	9686	19- 6-'05	636.00	
			33	All	9686	19- 6-'05	638.00	
			35	W.½ & N.E.¼	9686	19- 6-'05	480.00	
			35	S.E.¼	9691	18- 4-'05	136.40	Balance Lake.
50	3	4	1	W.½	9692	10- 6-'05	320.00	
			1	E.½	9693	17- 4-'05	215.00	Balance Lake.
			3	All	9692	10- 6-'05	638.00	
			5	All	9692	10- 6-'05	636.00	
			7	All	9692	10- 6-'05	640.00	
			9	N.½	9694	17- 4-'05	274.90	Balance Lake.
			9	S.½	9692	10- 6-'05	318.00	
			13	All	9692	10- 6-'05	636.00	
			15	All	9692	10- 6-'05	636.00	
			17	All	9692	10- 6-'05	640.00	
			19	All	9692	10- 6-'05	640.00	
			21	All	9692	10- 6-'05	636.00	
			23	All	9692	10- 6-'05	638.00	
			25	All	9692	10- 6-'05	636.00	
			27	All	9692	10- 6-'05	636.00	
			31	All	9692	10- 6-'05	657.00	

MAIN LINE LAND GRANT

DESCRIPTION					PATENT			REMARKS
T.	R.	M.	S.	Part of Section	No.	Date	Area	
50	3	W4	33	All	9692	10- 6-'05	656.00	
			35	All	9692	10- 6-'05	654.00	
51	3	4	1	All	9695	19- 6-'05	660.00	
			3	All	9695	19- 6-'05	662.00	
			5	All	9695	19- 6-'05	661.00	
			7	All	9695	19- 6-'05	640.00	
			9	All	9695	19- 6-'05	640.00	
			13	All	9695	19- 6-'05	644.00	
			15	All	9695	19- 6-'05	644.00	
			17	All	9695	19- 6-'05	644.00	
			19	All	9695	19- 6-'05	640.00	
			21	All	9695	19- 6-'05	640.00	
			23	All	9695	19- 6-'05	640.00	
			25	All	9695	19- 6-'05	640.00	
			27	All	9695	19- 6-'05	644.00	
			31	All	9695	19- 6-'05	642.00	
			33	All	9695	19- 6-'05	641.00	
			35	All	9695	19- 6-'05	640.00	
52	3	4	1	All	5929	25- 4-'01	640.00	
			3	All	5929	25- 4-'01	640.00	
			5	All	5929	25- 4-'01	640.00	
			7	All	5929	25- 4-'01	640.00	
			9	All	5929	25- 4-'01	640.00	
			13	All	5929	25- 4-'01	640.00	
			15	All	5929	25- 4-'01	640.00	
			17	All	5929	25- 4-'01	640.00	
			19	All	5929	25- 4-'01	640.00	
			21	All	5929	25- 4-'01	640.00	
			23	All	5929	25- 4-'01	640.00	
			25	All	5929	25- 4-'01	640.00	
			27	All	5929	25- 4-'01	640.00	
			31	All	5929	25- 4-'01	640.00	
			33	All	5929	25- 4-'01	640.00	
			35	All	5929	25- 4-'01	640.00	
53	3	4	1	All	5930	25- 4-'01	640.00	
			3	All	5930	25- 4-'01	640.00	
			5	All	5930	25- 4-'01	640.00	
			7	All	5930	25- 4-'01	640.00	
			9	All	5930	25- 4-'01	640.00	
			13	All	5930	25- 4-'01	640.00	
			15	All	5930	25- 4-'01	640.00	
			17	All	5930	25- 4-'01	640.00	

CANADIAN PACIFIC RAILWAY

DESCRIPTION					PATENT			
T.	R.	M.	S.	Part of Section	No.	Date	Area	REMARKS
53	3	W4	19	All	5930	25- 4-'01	640 00	
			21	All	5930	25- 4-'01	640 00	
			23	All	5930	25- 4-'01	640 00	
			25	All	5930	25- 4-'01	640 00	
			27	All	5930	25- 4-'01	640 00	
			31	All	5930	25- 4-'01	640 00	
			33	All	5930	25- 4-'01	640 00	
			35	All	5930	25- 4-'01	640 00	
54	3	4	1	All	10859	10- 9-'06	639 00	
			3	All	10859	10- 9-'06	640 00	
			5	All	10859	10- 9-'06	640 00	
			7	All	10859	10- 9-'06	640 00	
			9	All	10859	10- 9-'06	640 00	
			13	All	10869	10- 9-'06	479 80	Balance River.
			15	W.½	10859	10- 9-'06	320 00	
			15	E.½	10869	10- 9-'06	241 70	Balance River.
			17	All	10859	10- 9-'06	640 00	
			19	All	10859	10- 9-'06	636 00	
			21	All	10859	10- 9-'06	640 00	
			23	All	10859	10- 9-'06	636 00	
			25	W.½	10859	10- 9-'06	320 00	
			25	E.½	10870	10- 9-'06	267.10	Balance Lake.
			27	W.½	10869	10- 9-'06	229.[illegible]	Balance River.
			27	E.½	10859	10- 9-'06	320 00	
			31	All	10859	10- 9-'06	632 00	
			33	W.½ & S.E.¼	10869	10- 9-'06	410 90	Balance River.
			33	N.E.¼	10859	10- 9-'06	157.00	
			35	All	10859	10- 9-'06	632 00	
55	3	4	1	All	11027	14- 6-'07	635 00	
			3	All	11027	14- 6-'07	634 00	
			5	All	11028	14- 6-'07	551.40	Balance River.
			7	S.W.¼	11027	14- 6-'07	160 00	
			7	E.½ & N.W.¼	11028	14- 6-'07	413 90	Balance River.
			9	W.½ & S.E.¼	11027	14- 6-'07	482 00	
			9	N.E.¼	11029	14- 6-'07	158.40	Balance River.
			13	E.½ & N.W.¼	11027	14- 6-'07	480 00	
			13	S.W.¼	11030	14- 6-'07	158.80	Balance Lake.
			15	All	11027	14- 6-'07	640 00	
			17	All	11027	14- 6-'07	640.00	
			19	W.½ & N.E.¼	11027	14- 6-'07	480.00	
			19	S.E.¼	11031	14- 6-'07	148.30	Balance Lake.
			21	E.½ & S.W.¼	11027	14- 6-'07	480 00	

MAIN LINE LAND GRANT

DESCRIPTION					PATENT			REMARKS
T.	R.	M.	S.	Part of Section	No.	Date	Area	
55	3	W4	21	N.W.¼	11032	14- 6-'07	159 60	Balance Lake.
			23	All	11027	14- 6-'07	640 00	
			25	E.½ & S.W.¼	11027	14- 6-'07	480 00	
			25	N.W.¼	11033	14- 6-'07	140 10	Balance Lake.
			27	All	11027	14- 6-'07	640 00	
			31	E.½ & N.W.¼	11027	14- 6-'07	480 00	
			31	S.W.¼	11034	4- 6-'07	112 40	Balance Lake.
			33	E.½ & S.W.¼	11032	14- 6-'07	363 20	Balance Lake.
			33	N.W.¼	11027	14- 6-'07	160 00	
			35	W.½ & N.E.¼	11027	14- 6-'07	480 00	
			35	S.E.¼	11033	14- 6-'07	146 40	Balance Lake.
56	3	4	1	All	10518	26- 4-'06	640 00	
			3	All	10519	8- 5-'06	427 00	Balance Lake.
			5	All	10518	26- 4-'06	640 00	
			7	All	10518	26- 4-'06	640 00	
			9	All	10518	26- 4-'06	640 00	
8	4	4	23	All	9063	19- 3-'04	640 00	
			25	All	9063	19- 3-'04	640 00	
			27	All	9063	19- 3-'04	640 00	
			31	All	8254	27- 3-'03	640 00	
			33	All	9063	19- 3-'04	640 00	
			35	W.½	9063	19- 3-'04	320 00	
			35	E.½	8177	3- 2-'03	320 00	
9	4	4	1	All	8659	21-10-'03	640 00	
			3	N.½	9065	18- 3-'04	306 00	Balance Lake.
			3	S.½	9064	18- 3-'04	320 00	
			5	All	9064	18- 3-'04	640.00	
			7	All	9064	18- 3-'04	640.00	
			9	All	9064	18- 3-'04	640.00	
			13	All	8255	15- 4-'03	640 00	
			15	All	9064	18- 3-'04	640.00	
			17	W.½ & S.E.¼	8256	15- 4-'03	405.75	Balance Lake.
			17	N.E.¼	8255	15- 4-'03	160 00	
			19	All	9064	18- 3-'04	640.00	
			21	All	9064	18- 3-'04	640.00	
			23	All	8255	15- 4-'03	640.00	
			25	All	8255	15- 4-'03	640.00	
			27	All	8255	15- 4-'03	640.00	
			31	All	9064	18- 3-'04	640 00	
			33	All	8255	15- 4-'03	640 00	
			35	All	8255	15- 4-'03	640.00	
10	4	4	1	All	8257	16- 4-'03	640 00	

CANADIAN PACIFIC RAILWAY

DESCRIPTION					PATENT			
T.	R.	M.	S.	Part of Section	No.	Date	Area	REMARKS
10	4	W4	3	All	9066	19- 3-'04	640.00	
			5	All	9066	19- 3-'04	640.00	
			7	All	9066	19- 3-'04	640.00	
			9	All	8257	16- 4-'03	640.00	
			13	All	8257	16- 4-'03	640.00	
			15	All	8257	16- 4-'03	640.00	
			17	All	9066	19- 3-'04	640.00	
			19	All	8660	21-10-'03	640.00	
			21	All	9066	19- 3-'04	640.00	
			23	All	8257	16- 4-'03	640.00	
			25	All	8257	16- 4-'03	640.00	
			27	All	8660	21-10-'03	640.00	
			31	All	8660	21-10-'03	632.54	
			33	All	8660	21-10-'03	631.67	
			35	All	8257	16- 4-'03	631.30	
11	4	4	1	All	8661	17-10-'03	636.00	
			3	All	8258	8- 4-'03	633.59	
			5	All	8258	8- 4-'03	633.35	
			7	All	8661	17-10-'03	640.00	
			9	All	8258	8- 4-'03	640.00	
			13	All	8258	8- 4-'03	640.00	
			15	All	8661	17-10-'03	640.00	
			17	All	9067	28- 3-'04	640.00	
			19	All	8258	8- 4-'03	640.00	
			21	All	8258	8- 4-'03	640.00	
			23	All	9067	28- 3-'04	640.00	
			25	All	9067	28- 3-'04	640.00	
			27	All	9067	28- 3-'04	640.00	
			31	All	1102	25- 9-'88	640.00	
			33	All	9067	28- 3-'04	640.00	
			35	All	9067	28- 3-'04	640.00	
12	4	4	1	All	9068	28- 3-'04	640.00	
			3	All	9068	28- 3-'04	640.00	
			5	All	1101	25- 9-'88	640.00	
			7	All	1101	25- 9-'88	615.69	Bal. Right of way.
			9	All	1101	25- 9-'88	615.65	Bal. Right of way.
			10	L.S. 5,6,7	4021	15- 8-'99	101.49	Bal. Right of way.
			10	S.½ of L.S. 9,10.	4466	1- 5-'00	40.00	
			10	S.½ of L.S.11 12	4434	14- 5-'00	40.00	
			13	All	8259	27- 3-'03	640.00	
			15	All	9068	28- 3-'04	640.00	
			17	All	1101	25- 9-'88	640.00	

MAIN LINE LAND GRANT

DESCRIPTION					PATENT			REMARKS
T.	R.	M.	S.	Part of Section	No.	Date	Area	
12	4	W4	19	S.½	1101	25- 9-'88	320.00	
			21	S.½	1101	25- 9-'88	320.00	
			27	All	9068	28- 3-'04	640.00	
			33	All	9068	28- 3-'04	640.00	
14	4	4	25	S.½	9069	23- 2-'04	160.00	
16	4		13	All	8260	27- 3-'03	640.00	
35	4	4	6	N.W.¼	11321	24- 1-'12	161.00	
			6	N.E.¼	11319	17- 1-'12	161.00	
			6	L.S. 5	11327	22- 3-'12	38.00	
38	4	4	23	All	9696	5- 4-'05	638.00	
			25	All	9696	5- 4-'05	640.00	
			27	All	9696	5- 4-'05	640.00	
			35	All	9696	5- 4-'05	628.00	
			36	N.W.¼	11133	12- 7-'07	154.00	
39	4	4	1	All	9697	23- 3-'05	644.00	
			3	All	9697	23- 3-'05	644.00	
			13	All	9698	23- 3-'05	593.10	Balance Lake.
			15	N.½	9697	23- 3-'05	322.00	
			15	S.½	9699	4- 4-'05	249.70	Balance Lake.
			25	W.½	9697	23- 3-'05	320.00	
			25	E.½	9700	5- 4-'05	228.40	Balance Lake.
			35	E.½ & N.W.¼	9697	23- 3-'05	480.00	
			35	S.W.¼	9701	23- 3-'05	149.60	Balance Lake.
40	4	4	1	All	9702	23- 3-'05	640.00	
			9	All	9703	5- 4-'05	475.30	Balance Lake.
			13	All	9702	23- 3-'05	640.00	
			15	All	9702	23- 3-'05	640.00	
			25	All	9702	23- 3-'05	640.00	
			27	W.½	9702	23- 3-'05	320.00	
			27	E.½	9704	23- 3-'05	234.30	Balance Lake.
			35	W.½ & S.E.¼	9702	23- 3-'05	480.00	
			35	N.E.¼	9705	4- 4-'05	156.20	Balance Lake.
41	4	4	1	All	9706	21- 6-'05	640.00	
			3	All	9706	21- 6-'05	640.00	
			9	All	9706	21- 6-'05	640.00	
			19	All	9706	21- 6-'05	640.00	
			21	All	9706	21- 6-'05	640.00	
			23	All	9706	21- 6-'05	640.00	
			25	All	9706	21- 6-'05	640.00	
			27	All	9706	21- 6-'05	640.00	
			33	All	9706	21- 6-'05	640.00	
			35	All	9706	21- 6-'05	640.00	

CANADIAN PACIFIC RAILWAY

DESCRIPTION					PATENT			REMARKS
T.	R.	M.	S.	Part of Section	No.	Date	Area	
42	4	W4	1	All	9707	21- 6-'05	640.00	
			3	All	9707	21- 6-'05	640.00	
			5	All	9707	21- 6-'05	640.00	
			7	All	9707	21- 6-'05	640.00	
			9	All	9707	21- 6-'05	640.00	
			15	All	9707	21- 6-'05	638.00	
			17	All	9707	21- 6-'05	638.00	
			19	All	9707	21- 6-'05	636.00	
			21	All	9707	21- 6-'05	640.00	
			33	All	9708	18- 4-'05	481.50	Balance Lake.
			35	N.½	9707	21- 6-'05	354.00	
			35	S.½	9709	18- 4-'05	196.00	Balance Lake.
43	4	4	1	All	9710	21- 6-'05	677.60	
			3	All	9710	21- 6-'05	680.00	
			5	All	9710	21- 6-'05	684.00	
			9	All	9710	21- 6-'05	640.00	
			15	All	9710	21- 6-'05	640.00	
			21	W.½ & S.E.¼	9710	21- 6-'05	480.00	
			21	N.E.¼	9711	18- 4-'05	145.60	Balance Lake.
			23	All	9710	21- 6-'05	640.00	
			27	All	9710	21- 6-'05	640.00	
			33	All	9710	21- 6-'05	640.00	
			35	All	9710	21- 6-'05	640.00	
44	4	4	3	All	9712	15- 6-'05	640.00	
			9	All	9712	15- 6-'05	640.00	
			13	All	9712	15- 6-'05	640.00	
			19	All	9712	15- 6-'05	640.00	
			23	All	9712	15- 6-'05	640.00	
			25	All	9712	15- 6-'05	640.00	
			27	All	9712	15- 6-'05	640.00	
			31	All	9712	15- 6-'05	641.00	
			33	N.½	9713	15- 6-'05	280.50	Balance Lake.
			33	S.½	9712	15- 6-'05	320.00	
			35	All	9712	15- 6-'05	640.00	
45	4	4	1	All	9864	13- 4-'05	640.00	
			3	N.½	9864	13- 4-'05	320.00	
			3	S.½	9865	12- 4-'05	265.50	Balance Lake.
			5	All	9864	13- 4-'05	640.00	
			7	All	9864	13- 4-'05	640.00	
			9	W.½	9866	12- 4-'05	256.60	Balance Lake.
			9	E.½	9864	13- 4-'05	320.00	
			13	All	9864	13- 4-'05	640.00	

MAIN LINE LAND GRANT

DESCRIPTION					PATENT			
T.	R.	M.	S.	Part of Section	No.	Date	Area	REMARKS
45	4	W4	15	N.½	9864	13- 4-'05	320.00	
			15	S.½	9867	12- 4-'05	304.70	Balance Lake.
			17	All	9868	12- 4-'05	303.60	Balance Lake.
			19	All	9864	13- 4-'05	640.00	
			21	All	9864	13- 4-'05	640.00	
			23	W.½ & S.E.¼	9864	13- 4-'05	480.00	
			23	N.E.¼	9869	12- 4-'05	158.70	Balance Lake.
			25	E.½ & N.W.¼	9864	13- 4-'05	480.00	
			25	S.W.¼	9870	12- 4-'05	137.70	Balance Lake.
			27	W.½ & S.E.¼	9864	13- 4-'05	480.00	
			27	N.E.¼	9871	12- 4-'05	114.80	Balance Lake.
			31	All	9864	13- 4-'05	640.00	
			33	All	9864	13- 4-'05	640.00	
			35	All	9864	13- 4-'05	640.00	
46	4	4	1	All	9877	26- 4-'05	640.00	
			3	All	9877	26- 4-'05	637.00	
			5	All	9877	26- 4-'05	642.00	
			7	All	9877	26- 4-'05	636.00	
			9	All	9877	26- 4-'05	640.00	
			13	All	9877	26- 4-'05	638.20	Balance River.
			15	All	9877	26- 4-'05	640.00	
			17	All	9877	26- 4-'05	640.00	
			19	W.½ & S.E.¼	9877	26- 4-'05	477.00	
			19	N.E.¼	9878	20- 4-'05	118.80	Balance Lake.
			21	All	9877	26- 4-'05	638.00	
			23	All	9877	26- 4-'05	636.00	
			25	All	9877	26- 4-'05	637.20	Balance River.
			27	All	9877	26- 4-'05	636.00	
			31	All	9877	26- 4-'05	590.00	
			33	All	9877	26- 4-'05	592.00	
			35	All	9877	26- 4-'05	595.40	Balance River, etc.
47	4	4	1	All	9714	20- 6-'05	600.00	
			3	All	9714	20- 6-'05	597.00	
			5	All	9714	20- 6-'05	594.00	
			7	All	9714	20- 6-'05	643.80	
			9	All	9714	20- 6-'05	640.80	
			13	All	9714	20- 6-'05	640.00	
			15	All	9714	20- 6-'05	640.00	
			17	All	9714	20- 6-'05	640.00	
			19	All	9714	20- 6-'05	644.00	
			21	All	9714	20- 6-'05	640.00	
			23	All	9714	20- 6-'05	642.00	

CANADIAN PACIFIC RAILWAY

DESCRIPTION					PATENT			
T	R.	M.	S.	Part of Section	No.	Date	Area	REMARKS
47	4	W4	25	All	9714	20- 6-'05	640.00	
			27	N.½	9716	20- 4-'05	285.60	Balance Lake.
			27	S.½	9714	20- 6-'05	320.00	
			31	All	9714	20- 6-'05	640.00	
			35	N.½	9714	20- 6-'05	320.00	
			35	S.½	9717	19- 4-'05	145.40	Balance Lake.
48	4	4	1	All	9879	20- 6-'05	640.00	
			3	All	9880	19- 4-'05	167.10	Balance Lake.
			5	All	9879	20- 6-'05	640.00	
			7	All	9879	20- 6-'05	640.00	
			9	All	9879	20- 6-'05	640.00	
			13	All	9879	20- 6-'05	640.00	
			15	All	9879	20- 6-'05	640.00	
			17	All	9879	20- 6-'05	640.00	
			19	All	9879	20- 6-'05	640.00	
			21	All	9879	20- 6-'05	640.00	
			23	All	9879	20- 6-'05	640.00	
			25	All	9881	19- 4-'05	293.80	Balance Lake.
			27	All	9879	20- 6-'05	640.00	
			31	All	9879	20- 6-'05	640.00	
			33	All	9879	20- 6-'05	640.00	
			35	All	9879	20- 6-'05	640.00	
49	4	4	1	All	9718	22- 6-'05	639.00	
			3	N.½	9718	22- 6-'05	320.00	
			3	S.½	9719	18- 4-'05	209.90	Balance Lake
			5	All	9718	22- 6-'05	640.00	
			7	All	9718	22- 6-'05	640.00	
			9	N.½	9718	22- 6-'05	320.00	
			9	S.½	9720	19- 4-'05	251.90	Balance Lake.
			13	All	9718	22- 6-'05	640.00	
			15	W.½ & N.E.¼	9718	22- 6-'05	483.00	
			15	S.E.¼	9721	19- 4-'05	158.60	Balance Lake.
			17	All	9718	22- 6-'05	644.00	
			19	All	9718	22- 6-'05	640.00	
			21	All	9718	22- 6-'05	640.00	
			23	All	9718	22- 6-'05	636.00	
			25	All	9718	22- 6-'05	640.00	
			27	All	9718	22- 6-'05	642.00	
			31	N.W.¼ & S.E.¼	9718	22- 6-'05	320.00	
			31	N.E.¼	9722	19- 4-'05	154.80	Balance Lake.
			31	S.W.¼	9723	19- 4-'05	131.00	Balance Lake.
			33	All	9718	22- 6-'05	639.00	

MAIN LINE LAND GRANT

DESCRIPTION					PATENT			
T.	R.	M.	S.	Part of Section	No.	Date	Area	REMARKS
49	4	W4	35	All	9718	22- 6-'05	635.00	
50	4	4	1	All	9724	22- 6-'05	639.00	
			3	All	9724	22- 6-'05	640.00	
			5	All	9724	22- 6-'05	638.00	
			7	W.½ & N.E.¼	9724	22- 6-'05	480.00	
			7	S.E.¼	9725	19- 4-'05	159.60	Balance Lake.
			9	All	9724	22- 6-'05	636.00	
			13	All	9724	22- 6-'05	636.00	
			15	W.½ & N.E.¼	9726	19- 4-'05	338.80	Balance Lake.
			15	S.E.¼	9724	22- 6-'05	160.00	
			17	All	9724	22- 6-'05	640.00	
			19	All	9724	22- 6-'05	640.00	
			21	All	9862	19- 4-'05	16.60	Balance Lake.
			23	W.½ & S.E.¼	9726	19- 4-'05	354.90	Balance Lake.
			23	N.E.¼	9724	22- 6-'05	160.00	
			25	All	9724	22- 6-'05	636.00	
			27	All	9726	19- 4-'05	301.50	Balance Lake.
			31	All	9724	22- 6-'05	658.00	
			33	All	9724	22- 6-'05	656.00	
			35	W.½	9727	19- 4-'05	240.90	Balance Lake.
			35	E.½	9724	22- 6-'05	330.00	
51	4	4	1	All	9728	19- 6-'05	664.00	
			3	W.½ & S.E.¼	9728	19- 6-'05	503.00	
			3	N.E.¼	9729	13- 4-'05	154.90	Balance Lake.
			5	All	9728	19- 6-'05	663.00	
			7	All	9730	14- 4-'05	418.30	Balance Lake.
			9	All	9728	19- 6-'05	644.00	
			13	All	9728	19- 6-'05	644.00	
			15	All	9728	19- 6-'05	644.00	
			17	All	9728	19- 6-'05	644.00	
			19	All	9728	19- 6-'05	640.00	
			21	All	9728	19- 6-'05	642.00	
			23	All	9728	19- 6-'05	644.00	
			25	All	9728	19- 6-'05	644.00	
			27	All	9728	19- 6-'05	644.00	
			31	All	9728	19- 6-'05	641.00	
			33	All	9728	19- 6-'05	643.00	
			35	All	9728	19- 6-'05	642.00	
52	4	4	1	All	10734	10- 5-'06	640.00	
			3	All	10734	10- 5-'06	640.00	
			5	All	10734	10- 5-'06	640.00	
			7	All	10734	10- 5-'06	642.00	

CANADIAN PACIFIC RAILWAY

DESCRIPTION					PATENT			
T.	R.	M.	S.	Part of Section	No.	Date	Area	REMARKS
52	4	W4	9	All	10734	10- 5-'06	640.00	
			13	All	10734	10- 5-'06	642.00	
			15	All	10734	10- 5-'06	640.00	
			17	All	10734	10- 5-'06	644.00	
			19	N.½	10735	10- 5-'06	276.40	Balance Lake.
			19	S.½	10734	10- 5-'06	322.00	
			21	All	10734	10- 5-'06	641.00	
			23	All	10734	10- 5-'06	640.00	
			25	All	10734	10- 5-'06	644.00	
			27	All	10734	10- 5-'06	636.00	
			31	All	10734	10- 5-'06	640.00	
			33	All	10734	10- 5-'06	640.00	
			35	All	10734	10- 5-'06	641.00	
53	4	4	1	All	10844	11- 8-'06	640.00	
			3	All	10927	10- 5-'07	640.00	
			5	All	10844	11- 8-'06	641.00	
			7	All	10927	10- 5-'07	640.00	
			9	All	10927	10- 5-'07	640.00	
			13	All	10844	11- 8-'06	640.00	
			15	All	10844	11- 8-'06	640.00	
			17	All	10927	10- 5-'07	640.00	
			19	All	10927	10- 5-'07	636.00	
			21	All	10844	11- 8-'06	640.00	
			23	All	10927	10- 5-'07	640.00	
			25	All	10927	10- 5-'07	640.00	
			27	All	10844	11- 8-'06	640.00	
			31	All	10844	11- 8-'06	638.00	
			33	All	10927	10- 5-'07	638.00	
			35	All	10844	11- 8-'06	638.00	
54	4	4	1	All	10845	11- 8-'06	640.00	
			3	All	10871	10- 9-'06	640.00	
			5	All	10845	11- 8-'06	640.00	
			7	All	10871	10- 9-'06	636.00	
			9	All	10871	10- 9-'06	640.00	
			13	All	10845	11- 8-'06	636.00	
			15	All	10845	11- 8-'06	640.00	
			17	All	10871	10- 9-'06	640.00	
			19	W.½	10871	10- 9-'06	317.00	
			19	E.½	10872	10- 9-'06	251.10	Balance Lake.
			21	All	10845	11- 8-'06	636.00	
			23	All	10871	10- 9-'06	640.00	
			25	All	10871	10- 9-'06	636.00	

MAIN LINE LAND GRANT

DESCRIPTION					PATENT			REMARKS
T.	R.	M.	S.	Part of Section	No.	Date	Area	
54	4	W4	27	All	10845	11- 8-'06	638.00	
			31	All	10845	11- 8-'06	631.00	
			33	All	10871	10- 9-'06	629.00	
			35	All	10845	11- 8-'06	628.00	
55	4	4	1	All	10928	8- 5-'07	634.00	
			3	All	10928	8- 5-'07	634.00	
			5	All	10928	8- 5-'07	636.00	
			7	All	10928	8- 5-'07	640.00	
			9	All	10928	8- 5-'07	640.00	
			13	E.½ & N.W.¼	10929	10- 5-'07	325.10	Balance River.
			13	S.W.¼	10928	8- 5-'07	160.00	
			15	W.½ & S.E.¼	10928	8- 5-'07	480.00	
			15	N.E.¼	10930	10- 5-'07	136.00	Balance River.
			17	All	10928	8- 5-'07	640.00	
			19	All	10928	8- 5-'07	640.00	
			21	E.½ & N.W.¼	10930	10- 5-'07	409.50	Balance River.
			21	S.W.¼	10928	8- 5-'07	160.00	
			23	E.½ & N.W.¼	10928	8- 5-'07	480.00	
			23	S.W.¼	10930	10- 5-'07	158.90	Balance River.
			25	W.½ & S.E.¼	10928	8- 5-'07	480.00	
			25	N.E.¼	11257	11- 4-'10	114.90	Balance Lake.
			27	All	10928	8- 5-'07	640.00	
			31	All	10928	8- 5-'07	640.00	
			33	W.½	10930	10- 5-'07	230.00	Balance River.
			33	E.½	10928	8- 5-'07	320.00	
			35	All	10928	8- 5-'07	638.00	
56	4	4	7	All	10723	10- 5-'06	434.90	Balance River.
			19	All	10724	26- 4-'06	640.00	
			21	All	10725	10- 5-'06	476.30	Balance Lake.
8	5	4	19	All	9070	25- 2-'04	640.00	
			31	N.½	9070	25- 2-'04	320.00	
			31	S.½	9071	24- 2-'04	274.20	Balance Lake.
			33	All	8261	27- 3-'03	640.00	
			35	All	8675	22-10-'03	640.00	
9	5	4	1	W.½ & N.E.¼	9072	24- 3-'04	480.00	
			1	S.E.¼	8422	12- 6-'03	160.00	
			3	All	8662	21-10-'03	640.00	
			7	All	9072	24- 3-'04	640.00	
			13	All	9072	24- 3-'04	640.00	
			15	All	8262	30- 3-'03	640.00	
			17	All	9072	24- 3-'04	640.00	
			19	All	9072	24- 3-'04	640.00	

CANADIAN PACIFIC RAILWAY

DESCRIPTION					PATENT			
T.	R.	M.	S.	Part of Section	No.	Date	Area	REMARKS
9	5	W4	21	All	8662	21-10-'03	640 00	
			23	All	9072	24- 3-'04	640 00	
			25	All	9072	24- 3-'04	640 00	
			27	All	9072	24- 3-'04	640 00	
			31	All	8262	30- 3-'03	640 00	
			33	All	8662	21-10-'03	640 00	
			35	All	8662	21-10-'03	640 00	
10	5	4	1	All	9073	25- 2-'04	640 00	
			3	All	9073	25- 2-'04	640 00	
			5	All	9073	25- 2-'04	640 00	
			7	All	8663	16-10-'03	640 00	
			9	All	9073	25- 2-'04	640 00	
			13	All	9073	25- 2-'04	640 00	
			15	All	8663	16-10-'03	640 00	
			17	All	8663	16-10-'03	640 00	
			19	All	8663	16-10-'03	640 00	
			21	All	8663	16-10-'03	640 00	
			23	All	8263	27- 3-'03	640 00	
			25	All	9073	25- 2-'04	640 00	
			27	All	8663	16-10-'03	640 00	
			31	All	9073	25- 2-'04	626 73	
			33	All	9073	25- 2-'04	628 40	
			35	All	8663	16-10-'03	630 48	
11	5	4	1	All	9074	25- 2-'04	631 29	
			3	All	9074	25- 2-'04	631 60	
			5	All	9074	25- 2-'04	629 86	
			7	All	9074	25- 2-'04	640.00	
			9	All	8264	8- 4-'03	640 00	
			13	All	9074	25- 2-'04	640 00	
			15	All	8264	8- 4-'03	640 00	
			17	All	8264	8- 4-'03	640 00	
			19	All	9074	25- 2-'04	640 00	
			21	All	8264	8- 4-'03	640 00	
			23	All	8264	8- 4-'03	640 00	
			25	All	8664	21-10-'03	640 00	
			27	All	8264	8- 4-'03	640 00	
			31	All	8664	21-10-'03	640 00	
			33	All	8664	21-10-'03	640 00	
			35	All	9074	25- 2-'04	640.00	
12	5	4	1	All	1103	25- 9-'88	640 00	
			3	W.½ & S.E.¼	8265	15- 4-'03	480 00	
			3	N.E.¼	8266	8- 4-'03	149 07	Bal. Right of way.

MAIN LINE LAND GRANT

DESCRIPTION					PATENT			REMARKS
T.	R.	M.	S.	Part of Section	No.	Date	Area	
12	5	W4	5	All	8265	15- 4-'03	640 00	
			7	All	8665	21-10-'03	640 00	
			9	N.W.¼	8768	21-11-'03	153 56	Bal. Right of way.
			9	S.½	8767	4-11-'03	320 00	
			9	N.E.¼	8769	9-11-'03	152 16	Balance River.
			10	N.W.¼	3722	11- 8-'99	142 68	Bal. Right of way.
			13	W.½	9075	29- 4-'04	320 00	
			13	E.½	1103	25- 9-'88	320 00	
			15	All	8265	15- 4-'03	640 00	
			17	All	9075	29- 4-'04	640 00	
			19	W.½ & N.E.¼	8265	15- 4-'03	480 00	
			19	S.E.¼	8423	18- 6-'03	160 00	
			21	W.½	8265	15- 4-'03	320 00	
			21	E.½	8266	8- 4-'03	304 43	Bal. Right of way.
			23	W.½	8666	22-10-'03	320 00	
			23	E.½	8665	21-10-'03	320 00	
			25	All	9075	29- 4-'04	640 00	
			27	N.½	8239	15- 4-'03	320 00	
			27	S.½	8265	15- 4-'03	320 00	
			31	All	308	30-11-'85	494 47	Bal. Right of way.
			33	W.½	9076	25- 3-'04	233 50	Balance River.
			33	E.½	9075	29- 4-'04	320 00	
			35	All	9075	29- 4-'04	640 00	
13	5	4	1	All	9077	26- 3-'04	640 00	
			3	All	9077	26- 3-'04	640 00	
			5	N.W.¼	9077	26- 3-'04	160 00	
			5	E.½	9079	26- 3-'04	106 00	East of River
			7	All	9077	26- 3-'04	640 00	
			9	All	9078	26- 3-'04	497 00	Balance River.
			15	All	9077	26- 3-'04	640 00	
			17	All	8267	26- 3-'03	538 00	Balance River.
			19	N.E.¼ & S.W.¼	9077	26- 3-'04	320 00	
			19	N.W.¼ & S.E.¼	9078	26- 3-'04	305 00	Balance River.
			31	All	8267	26- 3-'03	543 00	Balance River.
14	5	4	5	All	8268	16- 4-'03	460 00	Balance River.
			13	N.W.¼	9080	25- 2-'04	117 00	Balance River.
			23	N.E.¼	9081	27- 2-'04	105 00	Balance River.
			27	N.½	8268	16- 4-'03	238 00	Balance River.
			27	S.½	8269	7- 4-'03	320 00	
			33	E.½ & N.W.¼	8269	7- 4-'03	483 56	
			33	S.W.¼	8270	7- 4-'03	125 00	Balance Lake.
			35	S.W.¼	9080	25- 2-'04	113 00	Balance River.

CANADIAN PACIFIC RAILWAY

DESCRIPTION					PATENT			
T.	R.	M.	S.	Part of Section	No.	Date	Area	REMARKS
15	5	W4	3	W.½	8271	7- 4-'03	321 75	
			3	E.½	8272	16- 4-'03	226 00	Balance River.
			5	W.½ & N.E.¼	8271	7- 4-'03	482 00	
			5	S.E.¼	8273	7- 4-'03	135 00	Balance Lake.
			9	All	8667	17-10-'03	449 00	Balance River.
			15	S.W.¼	9082	24- -'04	103 00	Balance River.
			17	E.½ & S.W.¼	8272	16- 4-'03	378 00	Balance River.
			17	N.W.¼	8271	7- 4-'03	160 00	
			21	All	8272	16- 4-'03	489 00	Balance River.
			27	All	8272	16- 4-'03	418 00	Balance River.
			33	E.½ & S.W.¼	8272	16- 4-'03	352 00	Balance River.
			33	N.W.¼	8271	7- 4-'03	160 00	
16	5	4	15	W.½ & N.E.¼	8279	7- 4-'03	380 00	Balance River.
			15	S.E.¼	8278	7- 4-'03	160 00	
			27	W.½ & S.E.¼	8278	7- 4-'03	480 00	
			27	N.E.¼	8279	7- 4-'03	135 00	Balance River.
			35	All	8279	7- 4-'03	489 00	Balance River.
35	5	4	31	All	9731	23- 3-'05	640 00	
			33	All	9731	23- 3-'05	640 00	
41	5	4	23	E.½ & N.W.¼	10730	10- 5-'06	378 80	Balance Lake.
			23	S.W.¼	10729	10- 5-'06	160 00	
			25	All	10729	10- 5-'06	636 00	
43	5	4	31	W.½ & N.E.¼	9851	5- 4-'05	367 40	Balance Lake.
			31	S.E.¼	9850	5- 4-'05	160 00	
			33	All	9850	5- 4-'05	647 00	
44	5	4	5	E.½ & N.W.¼	9732	20- 6-'05	480 00	
			5	S.W.¼	9733	22- 4-'05	157 70	Balance Lake.
			7	All	9732	20- 6-'05	640 00	
			9	All	9732	23- 6-'05	640 00	
			17	All	9732	20- 6-'05	640 00	
			19	All	9732	20- 6-'05	640 00	
			25	All	9732	20- 6-'05	640 00	
			27	All	9732	20- 6-'05	640 00	
			31	All	9732	20- 6-'05	640 00	
			33	N.½	9734	22- 4-'05	232 50	Balance Lake.
			33	S.½	9732	20- 6-'05	320 00	
			35	All	9732	20- 6-'05	640 00	
45	5	4	1	All	10510	8- 5-'06	640 00	
			3	N.W.¼ & S.E.¼	10510	8- 5-'06	320 00	
			3	N.E.¼	10511	8- 5-'06	143 20	Balance Lake.
			3	S.W.¼	10512	8- 5-'06	156 80	Balance Lake
			5	All	10510	8- 5-'06	638 00	

MAIN LINE LAND GRANT

DESCRIPTION					PATENT			REMARKS
T.	R.	M.	S.	Part of Section	No.	Date	Area	
45	5	W4	7	W.½ & S.E.¼	10510	8- 5-'06	480.00	
			7	N.E.¼	10513	8- 5-'06	152.60	Balance Lake.
			9	All	10510	8- 5-'06	640.00	
			13	E.½ & S.W.¼	10510	8- 5-'06	480.00	
			13	N.W.¼	10514	8- 5-'06	156.60	Balance Lake.
			15	E.½ & N.W.¼	10510	8- 5-'06	480.00	
			15	S.W.¼	10515	8- 5-'06	124.10	Balance Lake.
			17	All	10513	8- 5-'06	349.40	Balance Lake.
			19	E.½ & N.W.¼	10513	8- 5-'06	189.20	Balance Lake.
			19	S.W.¼	10510	8- 5-'06	160.00	
			21	All	10510	8- 5-'06	640.00	
			23	W.½ & N.E.¼	10510	8- 5-'06	480.00	
			23	S.E.¼	10514	8- 5-'06	134.40	Balance Lake.
			25	All	10510	8- 5-'06	640.00	
			27	All	10510	8- 5-'06	640.00	
			31	All	10526	9- 5-'06	295.80	Balance Lake.
			33	W.½ & S.E.¼	10510	8- 5-'06	480.00	
			33	N.E.¼	10516	8- 5-'06	140.40	Balance Lake.
			35	All	10510	8- 5-'06	640.00	
46	5	4	1	All	10726	10- 5-'06	640.00	
			3	E.½ & N.W.¼	10726	10- 5-'06	480.00	
			3	S.W.¼	10727	10- 5-'06	109.50	Balance Lake.
			5	All	10726	10- 5-'06	640.00	
			7	All	10726	10- 5-'06	639.00	
			9	All	10726	10- 5-'06	640.00	
			13	All	10726	10- 5-'06	640.00	
			15	All	10726	10- 5-'06	636.00	
			17	All	10726	10- 5-'06	640.00	
			19	All	10726	10- 5-'06	637.00	
			21	All	10726	10- 5-'06	636.00	
			23	All	10726	10- 5-'06	640.00	
			25	All	10726	10- 5-'06	640.00	
			27	All	10726	10- 5-'06	636.00	
			31	All	10726	10- 5-'06	596.00	
			33	All	10726	10- 5-'06	594.00	
			35	All	10726	10- 5-'06	596.00	
47	5	4	1	All	10767	16- 6-'06	597.00	
			3	W.½ & N.E.¼	10767	16- 6-'06	461.00	
			3	S.E.¼	10760	16- 6-'06	126.90	Balance Lake, etc.
			5	All	10767	16- 6-'06	602.00	
			7	All	10767	16- 6-'06	644.00	
			9	All	10767	16- 6-'06	644.00	

CANADIAN PACIFIC RAILWAY

DESCRIPTION					PATENT			REMARKS
T.	R.	M.	S.	Part of Section	No.	Date	Area	
17	5	W4	13	All	10767	16- 6-'06	643 60	
			15	All	10767	16- 6-'06	644 00	
			17	All	10767	16- 6-'06	642 80	
			19	All	10767	16- 6-'06	640 00	
			21	All	10767	16- 6-'06	643 40	
			23	All	10767	16- 6-'06	640 00	
			25	All	10767	16- 6-'06	642 00	
			27	All	10767	16- 6-'06	641 20	
			31	All	10767	16- 6-'06	639 00	
			33	All	10767	16- 6-'06	638 00	
			35	All	10767	16- 6-'06	638 00	
18	5	4	1	All	9735	20- 6-'05	640 00	
			3	All	9735	20- 6-'05	640 00	
			5	All	9735	20- 6-'05	640 00	
			7	All	9735	20- 6-'05	640 00	
			9	All	9735	20- 6-'05	640 00	
			13	All	9735	20- 6-'05	640 00	
			15	All	9735	20- 6-'05	640 00	
			17	All	9735	20- 6-'05	640 00	
			19	All	9735	20- 6-'05	640 00	
			31	All	9735	20- 6-'05	639 00	
19	5	4	13	All	9736	20- 6-'05	640 00	
			15	All	9736	20- 6-'05	640 00	
			17	All	9736	20- 6-'05	636 00	
			19	N.½	9737	22- 4-'05	303 90	Balance Lake.
			19	S.½	9736	20- 6-'05	320 00	
			21	All	9736	20- 6-'05	640.00	
			23	E.½ & S.W.¼	9736	20- 6-'05	480 00	
			23	N.W.¼	9738	22- 4-'05	136.40	Balance Lake.
			25	All	9736	20- 6-'05	640 00	
			27	All	9736	20- 6-'05	640 00	
			31	All	9736	20- 6-'05	636.00	
			33	E.½ & S.W.¼	9736	20- 6-'05	479.00	
			33	N.W.¼	9739	22- 4-'05	154 50	Balance Lake.
			35	All	9736	20- 6-'05	636 00	
50	5	4	1	All.	9740	19- 6-'05	636 00	
			3	All	9740	19- 6-'05	638.00	
			5	W.½ & N.E.¼	9740	19- 6-'05	477.00	
			5	S.E.¼	9741	20- 4-'05	154 30	Balance Lake.
			7	All	9740	19- 6-'05	636.00	
			9	All	9740	19- 6-'05	640.00	
			13	All	9740	19- 6-'05	636.00	

MAIN LINE LAND GRANT

DESCRIPTION					PATENT			REMARKS
T.	R.	M.	S.	Part of Section	No.	Date	Area	
50	5	W4	15	All	9740	19- 6-'05	636 00	
			17	W.½ & N.E.¼	9740	19- 6-'05	477 00	
			17	S.E.¼	9742	20- 4-'05	146 50	Balance Lake.
			19	All	9740	19- 6-'05	636.00	
			21	W.½ & S.E.¼	9740	19- 6-'05	480 00	
			21	N.E.¼	9743	22- 4-'05	156 00	Balance Lake
			23	All	9740	19- 6-'05	640 00	
			25	All	9740	19- 6-'05	636 00	
			27	W.½ & S.E.¼	9740	19- 6-'05	477 00	
			27	N.E.¼	9744	22- 4-'05	149 20	Balance Lake.
			31	All	9740	19- 6-'05	652 00	
			33	All	9740	19- 6-'05	659 00	
			35	E.½ & N.W.¼	9740	19- 6-'05	499 00	
			35	S.W.¼	9744	22- 4-'05	149 00	Balance Lake.
51	5	4	1	All	9745	22- 6-'05	660 00	
			3	E.½ & N.W.¼	9745	22- 6-'05	490 00	
			3	S.W.¼	9746	25- 4-'05	168 40	
			5	W.½ & S.E.¼	9745	22- 6-'05	498 00	
			5	N.E.¼	9746	25- 4-'05	159 70	Balance Lake.
			7	All	9745	22- 6-'05	644 00	
			9	E.½ & N.W.¼	9745	22- 6-'05	480 00	
			9	S.W.¼	9746	25- 4-'05	152 40	Balance Lake.
			13	All	9745	22- 6-'05	640 00	
			15	All	9745	22- 6-'05	640 00	
			17	All	9745	22- 6-'05	640 00	
			19	W.½ & N.E.¼	9745	22- 6-'05	483 00	
			21	All	9745	22- 6-'05	640.00	
			23	All	9745	22- 6-'05	640 00	
			25	All	9745	22- 6-'05	640 00	
			27	All	9745	22- 6-'05	640 00	
			31	All	9745	22- 6-'05	644 00	
			33	All	9745	22- 6-'05	642 00	
			35	All	9745	22- 6-'05	643.00	
52	5	4	1	All	10281	12-12-'05	640 00	
			3	All	10281	12-12-'05	641 00	
			5	All	10281	12-12-'05	642 00	
			7	All	10281	12-12-'05	640 00	
			9	All	10281	12-12-'05	640 00	
			13	All	10281	12-12-'05	640 00	
			15	All	10281	12-12-'05	640.00	
			17	All	10281	12-12-'05	640.00	
			19	E.½ & N.W.¼	10282	12-12-'05	309 10	Balance Lake.

CANADIAN PACIFIC RAILWAY

DESCRIPTION					PATENT			REMARKS
T.	R.	M.	S.	Part of Section	No.	Date	Area	
52	5	W4	21	All	10281	12-12-'05	640.00	
			23	All	10281	12-12-'05	640.00	
			25	All	10281	12-12-'05	641.00	
			27	All	10281	12-12-'05	640.00	
			31	All	10281	12-12-'05	640.00	
			33	All	10281	12-12-'05	640.00	
			35	All	10281	12-12-'05	640.00	
53	5	4	1	All	10283	14-12-'05	442.80	Balance Lake.
			3	All	10284	14-12-'05	642.00	
			5	All	10284	14-12-'05	640.00	
			7	All	10284	14-12-'05	642.00	
			9	All	10284	14-12-'05	644.00	
			13	W.½ & N.E.¼	10284	14-12-'05	480.00	
			13	S.E.¼	10285	14-12-'05	135.80	Balance Lake.
			15	All	10286	14-12-'05	495.80	Balance Lake.
			17	All	10284	14-12-'05	640.00	
			19	W.½ & S.E.¼	10284	14-12-'05	483.00	
			19	N.E.¼	10287	14-12-'05	159.20	Balance Lake.
			21	W.½ & S.E.¼	10284	14-12-'05	482.00	
			21	N.E.¼	10288	14-12-'05	160.20	
			23	All	10284	14-12-'05	640.00	
			25	All	10284	14-12-'05	640.00	
			27	W.½	10288	14-12-'05	249.70	Balance Lake.
			27	E.½	10284	14-12-'05	320.00	
			31	W.½ & N.E.¼	10284	14-12-'05	482.00	
			31	S.E.¼	10289	14-12-'05	158.50	Balance Lake.
			33	N.½	10289	14-12-'05	240.30	Balance Lake.
			33	S.½	10284	14-12-'05	320.00	
			35	All	10284	14-12-'05	640.00	
54	5	4	1	All	10290	7-12-'05	641.00	
			3	All	10290	7-12-'05	641.00	
			5	W.½ & N.E.¼	10291	7-12-'05	206.80	Balance Lake.
			7	E.½ & S.W.¼	10290	7-12-'05	480.00	
			7	N.W.¼	10292	7-12-'05	130.70	Balance Lake.
			9	All	10290	7-12-'05	640.00	
			13	All	10290	7-12-'05	640.00	
			15	All	10290	7-12-'05	640.00	
			17	All	10290	7-12-'05	640.00	
			19	All	10290	7-12-'05	640.00	
			21	All	10290	7-12-'05	640.00	
			23	All	10290	7-12-'05	640.00	
			25	All	10290	7-12-'05	640.00	

MAIN LINE LAND GRANT

DESCRIPTION					PATENT			REMARKS
T.	R.	M.	S.	Part of Section	No.	Date	Area	
54	5	W4	27	All	10290	7-12-'05	640.00	
			31	All	10290	7-12-'05	636.00	
			33	All	10290	7-12-'05	636.00	
			35	All	10290	7-12-'05	636.00	
55	5	4	1	All	10342	24- 1-'06	636.00	
			3	All	10342	24- 1-'06	638.00	
			5	All	10342	24- 1-'06	638.00	
			7	All	10342	24- 1-'06	640.00	
			9	All	10342	24- 1-'06	640.00	
			13	W.½ & S.E.¼	10342	24- 1-'06	480.00	
			13	N.E.¼	10343	24- 1-'06	132.00	Balance Lake.
			15	W.½	10342	24- 1-'06	320.00	
			15	E.½	10344	24- 1-'06	254.70	Balance Lake.
			17	All	10342	24- 1-'06	640.00	
			19	All	10342	24- 1-'06	640.00	
			21	All	10342	24- 1-'06	640.00	
			23	All	10342	24- 1-'06	644.00	
			25	All	10342	24- 1-'06	640.00	
			27	All	10342	24- 1-'06	640.00	
			31	All	10342	24- 1-'06	640.00	
			33	All	10342	24- 1-'06	640.00	
			35	E.½ & N.W.¼	10342	24- 1-'06	480.00	
			35	S.W.¼	10345	24- 1-'06	152.60	Balance Lake.
56	5	4	1	E.½ & N.W.¼	10402	24- 1-'06	480.00	
			1	S.W.¼	10403	20- 1-'06	134.70	Balance Lake.
			3	All	10402	24- 1-'06	641.00	
			5	All	10402	24- 1-'06	642.00	
			7	All	10402	24- 1-'06	640.00	
			9	All	10402	24- 1-'06	640.00	
			13	All	10404	24- 1-'06	497.10	Balance River.
			15	All	10402	24- 1-'06	640.00	
			17	All	10404	24- 1-'06	537.70	Balance River.
			19	W.½	10404	24- 1-'06	260.30	Balance River.
			19	E.½	10402	24- 1-'06	320.00	
			21	N.½	10402	24- 1-'06	320.00	
			21	S.½	10404	24- 1-'06	266.50	Balance River.
			23	E.½ & S.W.¼	10404	24- 1-'06	385.70	Balance River.
			23	N.W.¼	10421	23- 1-'06	71.90	Balance River
			25	All	10402	24- 1-'06	638.00	
			27	All	10402	24- 1-'06	640.00	
			35	All	10402	24- 1-'06	640.00	
8	6	4	19	All	9083	23- 2-'04	640.00	

CANADIAN PACIFIC RAILWAY

DESCRIPTION					PATENT			REMARKS
T.	R.	M.	S.	Part of Section	No.	Date	Area	
8	6	W4	23	All	8280	26- 3-'03	640.00	
			25	All	8280	26- 3-'03	640.00	
			33	All	9083	23- 2-'04	646.00	
9	6	4	3	W.½	9084	24- 2-'04	320.00	
			5	All	9084	24- 2-'04	640.00	
			15	All	9084	24- 2-'04	640.00	
			17	All	8281	27- 3-'03	640.00	
			21	All	8281	27- 3-'03	640.00	
			23	All	8668	22-10-'03	640.00	
			27	All	9084	24- 2-'04	640.00	
			31	All	8668	22-10-'03	640.00	
			33	All	9116	25- 2-'04	545.50	Balance Lake
			35	All	9084	24- 2-'04	640.00	
10	6	4	1	All	9085	24- 2-'04	640.00	
			3	All	9085	24- 2-'04	640.00	
			13	All	9085	24- 2-'04	640.00	
			15	All	9085	24- 2-'04	640.00	
			17	All	9085	24- 2-'04	640.00	
			19	All	9085	24- 2-'04	640.00	
			21	All	9085	24- 2-'04	640.00	
			23	All	9085	24- 2-'04	640.00	
			25	All	9085	24- 2-'04	640.00	
			27	All	9085	24- 2-'04	640.00	
			31	All	9085	24- 2-'04	630.59	
			33	All	9085	24- 2-'04	629.40	
			35	All	9085	24- 2-'04	627.89	
11	6	4	3	All	9086	24- 2-'04	631.62	
			5	All	9086	24- 2-'04	631.27	
			7	All	8086	11-12-'02	640.00	
			9	All	9086	24- 2-'04	640.00	
			15	All	9086	24- 2-'04	640.00	
			17	All	8669	22-10-'03	640.00	
			19	All	8282	27- 3-'03	640.00	
			21	All	9086	24- 2-'04	640.00	
			22	N.W.¼	10901	28- 3-'07	118.90	North of Right of Way.
			23	All	9086	24- 2-'04	640.00	
			25	All	8669	22-10-'03	640.00	
			27	All	9086	24- 2-'04	640.00	
			31	All	9086	24- 2-'04	640.00	
			33	All	8282	27- 3-'03	640.00	
			35	All	9086	24- 2-'04	640.00	

MAIN LINE LAND GRANT

DESCRIPTION					PATENT			REMARKS
T.	R.	M.	S.	Part of Section	No.	Date	Area	
12	6	W4	1	All	8283	15- 4-'03	640.00	
			3	All	8283	15- 4-'03	640.00	
			5	All	9087	25- 3-'04	640.00	
			7	All	9087	25- 3-'04	640.00	
			9	All	8670	22-10-'03	640.00	
			13	All	8670	22-10-'03	640.00	
			15	All	8283	15- 4-'03	640.00	
			17	All	9087	25- 3-'04	640.00	
			19	All	9087	25- 3-'04	640.00	
			21	All	9087	25- 3-'04	640.00	
			23	All	8283	15- 4-'03	640.00	
			25	All	1384	8-10-'89	640.00	
			27	All	9087	25- 3-'04	640.00	
			33	E.½ & N.W.¼	9088	25- 3-'04	405.25	Balance River.
			33	S.W.¼	9087	25- 3-'04	160.00	
			35	W.½	8285	7- 4-'03	262.00	Balance River
			35	S.E.¼	8283	15- 4-'03	160.00	
			35	N.E.¼	8284	15- 4-'03	103.60	Balance River and Right of way.
13	6	4	1	All	9089	19- 2-'04	640.00	
			3	N.½	9090	27- 2-'04	302.99	Bal. Right of way.
			3	S.½	9089	19- 2-'04	320.00	
			5	All	1104	25- 9-'88	347.00	North of River.
			5	S.½	3666	11- 8-'99	195.00	South of River.
			7	W.½	8289	25- 3-'03	108.50	West of River.
			9	All	1104	25- 9-'88	640.00	
			13	W.½ & S.E.¼	9089	19- 2-'04	480.00	
			13	N.E.¼	9091	18- 2-'04	152.00	Balance River.
			15	All	9089	19- 2-'04	640.00	
			17	All	1104	25- 9-'88	640.00	
			18	N.½	520	15- 3-'87	310.60	Bal. Right of way.
			19	All	1104	25- 9-'88	640.00	
			21	All	1104	25- 9-'88	640.00	
			23	All	9089	19- 2-'04	640.00	
			25	E.½ & N.W.¼	8672	22-10-'03	389.60	Balance River.
			25	S.W.¼	8671	22-10-'03	160.00	
			27	All	9089	19- 2-'04	640.00	
			31	N.½	8178	3- 2-'03	320.00	
			31	S.½	1104	25- 9-'88	320.00	
			33	All	1104	25- 9-'88	640.00	
			35	All	8290	25- 3-'03	640.00	
35	6	4	15	All	11035	14- 6-'07	640.00	

CANADIAN PACIFIC RAILWAY

DESCRIPTION					PATENT			REMARKS
T.	R.	M.	S.	Part of Section	No.	Date	Area	
35	6	W4	17	All	11035	14- 6-'07	642.00	
			19	All	11035	14- 6-'07	644.00	
			21	All	11035	14- 6-'07	640.00	
			23	All	11035	14- 6-'07	640.00	
			25	All	11035	14- 6-'07	640.00	
			27	All	11035	14- 6-'07	644.00	
			31	All	11035	14- 6-'07	639.00	
			33	All	11035	14- 6-'07	638.00	
			35	All	11035	14- 6-'07	640.00	
36	6	4	1	N.½	10467	16- 2-'06	199.60	Balance Lake.
			1	S.½	10466	8- 2-'08	323.00	
			5	All	10466	8- 2-'08	642.00	
			7	All	10466	8- 2-'08	640.00	
			9	All	10466	8- 2-'08	640.00	
			17	E.½ & S.W.¼	10466	8- 2-'08	480.00	
			17	N.W.¼	10468	16- 2-'06	134.70	Balance Lake.
			27	All	10466	8- 2-'08	640.00	
			31	All	10466	8- 2-'08	640.00	
			33	All	10466	8- 2-'08	640.00	
			35	All	10466	8- 2-'08	640.00	
40	6	4	5	All	10469	16- 2-'06	188.70	Balance Lake.
			7	E.½ & N.W.¼	10469	16- 2-'06	322.40	Balance Lake.
			7	S.W.¼	10470	16- 2-'06	160.00	
			13	N.½	10470	16- 2-'06	320.00	
			13	S.½	10471	16- 2-'06	267.90	Balance Lake
			15	All	10470	16- 2-'06	640.00	
			23	All	10470	16- 2-'06	640.00	
			25	All	10470	16- 2-'06	640.00	
41	6	4	15	All	10736	28- 5-'06	640.00	
			17	N.½ & S.W.¼	10736	28- 5-'06	480.00	
			17	S.E.¼	10740	28- 5-'06	152.10	Balance Lake.
			19	All	10736	28- 5-'06	640.00	
			21	All	10736	28- 5-'06	640.00	
			23	All	10741	28- 5-'06	591.00	Balance Lake.
			27	All	10736	28- 5-'06	640.00	
			31	All	10736	28- 5-'06	638.00	
			33	All	10736	28- 5-'06	641.00	
			35	All	10742	28- 5-'06	506.90	Balance Lake.
42	6	4	5	All	9747	19- 6-'05	640.00	
			7	All	9747	19- 6-'05	640.00	
			9	All	9747	19- 6-'05	636.00	
			15	All	9747	19- 6-'05	640.00	

MAIN LINE LAND GRANT

DESCRIPTION					PATENT			REMARKS
T.	R.	M.	S.	Part of Section	No.	Date	Area	
42	6	W4	17	All	9747	19- 6-'05	636.00	
			33	N.½	9747	19- 6-'05	358.00	
			33	S.½	9748	26- 4-'05	237.20	Balance Lake.
43	6	4	7	All	10211	20- 7-'05	644.00	
			9	All	10211	20- 7-'05	644.00	
			15	All	10211	20- 7-'05	640.00	
			17	All	10211	20- 7-'05	644.00	
			19	All	10211	20- 7-'05	642.00	
			27	N.½	10212	21- 7-'05	182.10	Balance Lake.
			27	S.½	10211	20- 7-'05	322.00	
			31	All	10211	20- 7-'05	640.00	
			33	N.½	10213	21- 7-'05	296.70	Balance Lake.
			33	S.W.¼	10211	20- 7-'05	160.00	
			33	S.E.¼	10212	21- 7-'05	143.70	Balance Lake.
			35	N.½	10214	21- 7-'05	209.00	Balance Lake.
			35	S.½	10211	20- 7-'05	320.00	
44	6	4	1	E.½ & N.W.¼	10189	12- 7-'05	480.00	
			1	S.W.¼	10190	12- 7-'05	157.80	Balance Lake.
			3	N.½	10189	12- 7-'05	320.00	
			3	S.½	10191	12- 7-'05	174.70	Balance Lake.
			5	All	10189	12- 7-'05	640.00	
			7	All	10189	12- 7-'05	640.00	
			9	All	10189	12- 7-'05	640.00	
			13	All	10189	12- 7-'05	640.00	
			15	All	10189	12- 7-'05	640.00	
			17	All	10189	12- 7-'05	640.00	
			19	All	10189	12- 7-'05	640.00	
			21	All	10189	12- 7-'05	640.00	
			23	All	10189	12- 7-'05	640.00	
			25	All	10189	12- 7-'05	640.00	
			27	All	10189	12- 7-'05	640.00	
			31	All	10189	12- 7-'05	640.00	
			33	All	10189	12- 7-'05	640.00	
			35	All	10189	12- 7-'05	640.00	
45	6	4	1	All	10497	23- 2-'06	640.00	
			3	All	10497	23- 2-'06	640.00	
			5	All	10497	23- 2-'06	640.00	
			7	All	10497	23- 2-'06	640.00	
			9	All	10497	23- 2-'06	640.00	
			13	All	10497	23- 2-'06	640.00	
			15	All	'97	23- 2-'06	640.00	
			17	All	10497	23- 2-'06	640.00	

CANADIAN PACIFIC RAILWAY

DESCRIPTION					PATENT			REMARKS
T.	R.	M.	S.	Part of Section	No.	Date	Area	
45	6	W4	19	All	10497	23- 2-'06	640.00	
			21	All	10497	23- 2-'06	640.00	
			23	All	10497	23- 2-'06	638.00	
			25	W.½	10497	23- 2-'06	320.00	
			25	E.½	10498	23- 2-'06	234.00	Balance Lake
			27	All	10497	23- 2-'06	638.00	
			31	All	10497	23- 2-'06	637.80	
			33	All	10497	23- 2-'06	638.00	
			35	All	10497	23- 2-'06	638.00	
46	6	4	1	All	10472	16- 2-'06	150.20	Balance Lake.
			3	All	10473	16- 2-'06	634.00	
			5	All	10473	16- 2-'06	632.00	
			7	All	10473	16- 2-'06	640.00	
			9	All	10473	16- 2-'06	636.00	
			13	All	10473	16- 2-'06	636.00	
			15	All	10473	16- 2-'06	640.00	
			17	All	10473	16- 2-'06	640.00	
			19	All	10473	16- 2-'06	639.20	
			21	All	10473	16- 2-'06	638.00	
			23	All	10473	16- 2-'06	640.00	
			25	All	10473	16- 2-'06	636.00	
			27	All	10473	16- 2-'06	640.00	
			31	All	10473	16- 2-'06	596.00	
			33	All	10473	16- 2-'06	598.20	Balance River, etc.
			35	All	10473	16- 2-'06	598.00	
47	6	4	1	All	9907	20- 6-'05	601.00	
			3	All	9907	20- 6-'05	599.40	Balance River, etc.
			5	All	9907	20- 6-'05	601.00	
			7	All	9907	20- 6-'05	644.00	
			9	All	9907	20- 6-'05	644.00	
			13	All	9907	20- 6-'05	643.80	
			15	All	9907	20- 6-'05	640.00	
			17	All	9907	20- 6-'05	644.00	
			19	All	9907	20- 6-'05	640.00	
			21	All	9907	20- 6-'05	644.00	
			23	All	9907	20- 6-'05	640.00	
			25	All	9907	20- 6-'05	640.00	
			27	All	9908	25- 4-'05	494.60	Balance Lake.
			31	All	9907	20- 6-'05	640.00	
			33	All	9907	20- 6-'05	640.00	
			35	All	9909	25- 4-'05	548.90	Balance Lake.
48	6	4	1	All	9910	20- 6-'05	640.00	

MAIN LINE LAND GRANT

DESCRIPTION					PATENT			REMARKS
T.	R.	M.	S.	Part of Section	No.	Date	Area	
48	6	W4	3	W.½	9910	20- 6-'05	320.00	
			3	E.½	9911	25- 4-'05	208.10	Balance Lake.
			5	All	9910	20- 6-'05	640.00	
			7	All	9910	20- 6-'05	640.00	
			9	All	9910	20- 6-'05	640.00	
			13	All	9910	20- 6-'05	640.00	
			15	All	9910	20- 6-'05	640.00	
			17	All	9910	20- 6-'05	640.00	
			17	All	9910	20- 6-'05	640.00	
			19	All	9910	20- 6-'05	640.00	
			21	All	9910	20- 6-'05	640.00	
			23	All	9910	20- 6-'05	644.09	
			25	All	9910	20- 6-'05	640.00	
			27	All	9912	25- 4-'05	520.00	Balance Lake.
			31	All	9910	20- 6-'05	641.00	
			33	E.½ & S.W.¼	9910	20- 6-'05	481.00	
			33	N.W.¼	9913	25- 4-'05	141.60	Balance Lake.
			35	All	9910	20- 6-'05	640.00	
49	6	4	1	All	9749	12- 6-'05	642.00	
			3	All	9749	12- 6-'05	642.00	
			5	W.½ & N.E.¼	9749	12- 6-'05	480.00	
			5	S.E.¼	9750	20- 4-'05	153.20	Balance Lake.
			7	All	9749	12- 6-'05	636.00	
			9	All	9749	12- 6-'05	640.00	
			13	All	9749	12- 6-'05	640.00	
			15	All	9749	12- 6-'05	640.00	
			17	All	9749	12- 6-'05	638.00	
			27	All	9749	12- 6-'05	640.00	
			31	All	9749	12- 6-'05	638.00	
			33	All	9749	12- 6-'05	640.00	
			35	All	9749	12- 6-'05	640.00	
50	6	4	1	All	9751	12- 6-'05	640.00	
			3	All	9751	12- 6-'05	640.00	
			5	All	9751	12- 6-'05	640.00	
			7	All	9751	12- 6-'05	636.00	
			9	W.½	9752	20- 4-'05	259.10	Balance Lake.
			9	E.½	9751	12- 6-'05	320.00	
			13	E.½ & S.W.¼	9751	12- 6-'05	479.00	
			13	N.W.¼	9753	26- 4-'05	95.50	Balance Lake.
			15	All	9751	12- 6-'05	640.00	
			17	All	9751	12- 6-'05	640.00	
			19	All	9751	12- 6-'05	636.00	

CANADIAN PACIFIC RAILWAY

DESCRIPTION					PATENT			REMARKS
T.	R.	M.	S.	Part of Section	No.	Date	Area	
50	6	W4	21	All	9751	12- 6-'05	640.00	
			23	W.½ & N.E.¼	9751	12- 6-'05	480.00	
			23	S.E.¼	9753	26- 4-'05	149.60	Balance Lake.
			25	All	9751	12- 6-'05	636.00	
			27	All	9751	12- 6-'05	640.00	
			31	All	9751	12- 6-'05	662.00	
			33	All	9751	12- 6-'05	658.00	
			35	All	9751	12- 6-'05	656.00	
51	6	4	1	All	10293	16-11-'05	663.00	
			3	All	10293	16-11-'05	666.00	
			5	All	10293	16-11-'05	668.00	
			7	All	10293	16-11-'05	644.00	
			9	W.½	10294	16-11-'05	289.80	Balance Lake.
			9	E.½	10293	16-11-'05	322.00	
			13	All	10293	16-11-'05	644.00	
			15	All	10293	16-11-'05	644.00	
			17	All	10293	16-11-'05	640.00	
			19	All	10293	16-11-'05	644.00	
			21	N.½	10295	16-11-'05	270.10	Balance Lake.
			21	S.½	10293	16-11-'05	322.00	
			23	N.½	10295	16-11-'05	267.30	Balance Lake.
			23	S.½	10293	16-11-'05	322.00	
			25	All	10293	16-11-'05	644.00	
			27	N.½	10293	16-11-'05	322.00	
			27	S.½	10295	16-11-'05	309.50	Balance Lake.
			31	All	10293	16-11-'05	644.00	
			33	All	10293	16-11-'05	644.00	
			35	All	10293	16-11-'05	644.00	
52	6	4	1	All	10346	24- 1-'06	644.00	
			3	All	10346	24- 1-'06	640.00	
			5	All	10346	24- 1-'06	640.00	
			7	All	10346	24- 1-'06	640.00	
			9	All	10346	24- 1-'06	644.00	
			13	W.½ & S.E.¼	10346	24- 1-'06	483.00	
			13	N.E.¼	10347	20- 1-'06	146.50	Balance Lake.
			15	All	10346	24- 1-'06	640.00	
			17	All	10346	24- 1-'06	640.00	
			19	All	10346	24- 1-'06	640.00	
			21	All	10346	24- 1-'06	640.00	
			23	W.½	10348	20- 1-'06	267.90	Balance Lake.
			23	E.½	10346	24- 1-'06	320.00	
			25	All	10346	24- 1-'06	644.00	

MAIN LINE LAND GRANT

DESCRIPTION					PATENT			REMARKS
T.	R.	M.	S.	Part of Section	No.	Date	Area	
52	6	W4	27	E.½ & S.W.¼	10348	20- 1-'06	280.40	Balance Lake.
			27	N.W.¼	10346	24- 1-'06	160.00	
			31	All	10346	24- 1-'06	641.00	
			33	All	10346	24- 1-'06	643.00	
			35	All	10346	24- 1-'06	646.00	
53	6	4	1	All	10296	11-12-'05	640.00	
			3	All	10296	11-12-'05	644.00	
			5	All	10296	11-12-'05	643.00	
			7	All	10296	11-12-'05	640.00	
			9	All	10296	11-12-'05	640.00	
			13	All	10296	11-12-'05	640.00	
			15	All	10296	11-12-'05	640.00	
			17	W.½ & N.E.¼	10296	11-12-'05	480.00	
			17	S.E.¼	10297	29-11-'05	146.40	Balance Lake.
			19	All	10296	11-12-'05	640.00	
			21	W.½ & S.E.¼	10296	11-12-'05	480.00	
			21	N.E.¼	10298	29-11-'05	134.80	Balance Lake.
			23	All	10296	11-12-'05	640.00	
			25	All	10296	11-12-'05	640.00	
			27	All	10296	11-12-'05	640.00	
			31	W.½ & S.E.¼	10296	11-12-'05	481.00	
			31	N.E.¼	10299	29-11-'05	161.50	
			33	All	10296	11-12-'05	640.00	
			35	All	10296	11-12-'05	641.00	
54	6	4	1	All	10300	12-12-'05	640.00	
			3	All	10300	12-12-'05	640.00	
			5	E.½ & N.W.¼	10300	12-12-'05	479.00	
			5	S.W.¼	10301	11-12-'05	96.30	Balance Lake.
			7	All	10300	12-12-'05	640.00	
			9	E.½ & N.W.¼	10302	11-12-'05	431.50	Balance Lake.
			9	S.W.¼	10300	12-12-'05	160.00	
			13	W.½ & N.E.¼	10300	12-12-'05	477.00	
			13	S.E.¼	10303	11-12-'05	135.30	Balance Lake.
			15	N.E.¼ & S.W.¼	10300	12-12-'05	318.00	
			15	N.W.¼	10304	11-12-'05	146.60	Balance Lake.
			15	S.E.¼	10305	12-12-'05	131.20	Balance Lake.
			17	W.½	10306	11-12-'05	176.60	Balance Lake.
			17	E.½	10300	12-12-'05	319.00	
			19	All	10300	12-12-'05	640.00	
			21	All	10307	12-12-'05	444.50	Balance Lake.
			23	All	10308	12-12-'05	502.30	Balance Lake.
			25	All	10300	12-12-'05	636.00	

CANADIAN PACIFIC RAILWAY

DESCRIPTION					PATENT			
T.	R.	M.	S.	Part of Section	No.	Date	Area	REMARKS
54	6	W4	27	W.½ & N.E.¼	10300	12-12-'05	477.00	
			27	S.E.¼	10308	12-12-'05	150.20	Balance Lake.
			31	W.½ & N.E.¼	10300	12-12-'05	474.00	
			31	S.E.¼	10309	12-12-'05	144.40	Balance Lake.
			33	All	10300	12-12-'05	634.00	
			35	All	10310	12-12-'05	197.70	Balance Lake.
55	6	4	1	All	10768	16- 6-'06	638.00	
			3	All	10771	16- 6-'06	149.70	Balance Lake.
			5	N.½	10762	15- 6-'06	203.30	Balance Lake.
			5	S.½	10768	16- 6-'06	318.00	
			7	All	10768	16- 6-'06	642.00	
			9	N.½	10768	16- 6-'06	320.00	
			9	S.½	10772	15- 6-'06	269.50	Balance Lake.
			13	All	10768	16- 6-'06	640.00	
			15	All	10768	16- 6-'06	644.00	
			17	N.W.¼	10769	16- 6-'06	159.10	Balance Lake.
			17	S.½ & N.E.¼	10768	16- 6-'06	480.00	
			19	N.½	10768	16- 6-'06	320.00	
			19	S.W.¼	10770	16- 6-'06	156.60	
			19	S.E.¼	10769	16- 6-'06	135.70	Balance Lake.
			21	All	10768	16- 6-'06	640.00	
			23	All	10763	16- 6-'06	392.00	Balance Lake.
			25	All	10768	16- 6-'06	640.00	
			27	All	10768	16- 6-'06	640.00	
			31	All	10768	16- 6-'06	640.00	
			33	All	10768	16- 6-'06	640.00	
			35	All	10768	16- 6-'06	640.00	
56	6	4	1	All ..	10897	12- 1-'07	641.00	
			3	All	10897	12- 1-'07	645.00	
			5	All	10897	12- 1-'07	642.00	
			7	All	10897	12- 1-'07	640.00	
			9	All	10931	8- 5-'07	642.00	
			13	All	10897	12- 1-'07	640.00	
			15	All	10897	12- 1-'07	644.00	
			17	E.½ & S.W.¼	10897	12- 1-'07	480.00	
			17	N.W.¼	10898	12- 1-'07	155.50	Balance Lake.
			19	All	10898	12- 1-'07	502.10	Balance River.
			21	W.½ & N.E.¼	10898	12- 1-'07	372.80	Balance River.
			21	S.E.¼	10897	12- 1-'07	160.00	
			23	N.½	10898	12- 1-'07	286.90	Balance River.
			23	S.½	10897	12- 1-'07	320.00	
9	7	4	1	All	9092	23- 2-'04	640.00	

MAIN LINE LAND GRANT

DESCRIPTION					PATENT			REMARKS
T.	R.	M.	S.	Part of Section	No.	Date	Area	
9	7	W4	13	All	8291	26- 3-'03	640.00	
			17	All	9092	23- 2-'04	640.00	
			21	All	9092	23- 2-'04	640.00	
			23	All	9092	23- 2-'04	640.00	
			25	All	8673	21-10-'03	640.00	
10	7	4	1	E.½ & S.W.¼	8169	13- 2-'03	480.00	
			7	All	8292	6- 4-'03	640.00	
			13	All	8292	6- 4-'03	640.00	
			15	All	9093	24- 2-'04	640.00	
			17	All	8292	6- 4-'03	640.00	
			19	All	9093	24- 2-'04	640.00	
			21	All	8292	6- 4-'03	640.00	
			23	All	8292	6- 4-'03	640.00	
			25	All	9093	24- 2-'04	640.00	
			27	All	9093	24- 2-'04	640.00	
			31	All	9093	24- 2-'04	631.97	
			33	All	9093	24- 2-'04	633.09	
			35	All	9093	24- 2-'04	631.42	
11	7	4	1	All	9094	24- 2-'04	633.18	
			3	All	8293	16- 4-'03	635.23	
			13	All	8293	16- 4-'03	640.00	
			15	All	9094	24- 2-'04	640.00	
			23	All	9094	24- 2-'04	640.00	
			25	All	9094	24- 2-'04	640.00	
12	7	4	23	All	9095	18- 3-'04	640.00	
			31	All	9095	18- 3-'04	640.00	
			33	W.½	9096	18- 3-'04	259.00	Balance River.
			33	E.½	9095	18- 3-'04	320.00	
13	7	4	1	All	9098	18- 3-'04	640.00	
			3	W.½ & N.E.¼	8295	3- 4-'03	412.50	Balance River.
			3	S.E.¼	8294	1- 4-'03	160.00	
			5	All	9098	18- 3-'04	640.00	
			7	All	9098	18- 3-'04	640.00	
			9	All	9098	18- 3-'04	640.00	
			13	All	1105	25- 9-'88	629.00	Balance River.
			15	All	9098	18- 3-'04	640.00	
			17	All	9098	18- 3-'04	640.00	
			19	All	9098	18- 3-'04	640.00	
			21	All	9098	18- 3-'04	640.00	
			23	All	9098	18- 3-'04	640.00	
			25	All	1105	25- 9-'88	630.76	Bal. Right of way.

CANADIAN PACIFIC RAILWAY

DESCRIPTION					PATENT			REMARKS
T.	R.	M.	S.	Part of Section	No.	Date	Area	
13	7	W4	27	W.½ & S.E.¼	9098	18- 3-'04	480 00	
			27	N.E.¼	9097	18- 3-'04	152 30	Bal. Right of way.
			31	All	9098	18- 3-'04	640 00	
			33	W.½ & S.E.¼	9097	18- 3-'04	451 74	Bal. Right of way.
			33	N.E.¼	9098	18- 3-'04	160 00	
			35	All	9098	18- 3-'04	640 00	
14	7	4	7	W.½ & S.E.¼	9099	18- 3-'04	443 99	Bal. Right of way.
			7	N.E.¼	9100	18- 3-'04	160 00	
16	7	4	27	All	9101	17- 3-'04	640 00	
35	7	4	13	All	11036	14- 6-'07	644 00	
			15	All	11036	14- 6-'07	640 00	
			17	All	11036	14- 6-'07	644 00	
			23	All	11036	14- 6-'07	644 00	
			25	E.½ & S.W.¼	11036	14- 6-'07	480 00	
			25	N.W.¼	11037	14- 6-'07	156 40	Balance Lake
			27	All	11036	14- 6-'07	640 00	
36	7	4	1	All	10311	11-12-'05	640 00	
			3	E.½	10311	11-12-'05	320 00	
			3	W.½	10312	11-12-'05	247 30	Balance Lake.
			13	W.½	10311	11-12-'05	320 00	
			13	E.½	10313	11-12-'05	209 10	Balance Lake.
			25	All	10311	11-12-'05	640 00	
			35	All	10311	11-12-'05	640 00	
37	7	4	1	W.½ & N.E.¼	11039	14- 6-'07	392 80	Balance Lake.
			1	S.E.¼	11038	15- 6-'07	160 00	
			3	All	11039	14- 6-'07	536 00	Balance Lake.
			9	All	11038	15- 6-'07	640 00	
38	7	4	1	All	10499	23- 2-'06	640 00	
			3	All	10499	23- 2-'06	640 00	
			5	All	10499	23- 2-'06	640 00	
			7	All	10499	23- 2-'06	640 00	
			9	All	10499	23- 2-'06	640 00	
			13	All	10499	23- 2-'06	640 00	
			15	All	10499	23- 2-'06	640 00	
			17	All	10499	23- 2-'06	640 00	
			19	All	10499	23- 2-'06	638 00	
			21	All	10499	23- 2-'06	640.00	
			23	All	10499	23- 2-'06	640 00	
			25	All	10499	23- 2-'06	636.00	
			27	All	10499	23- 2-'06	636 00	
			33	All	10499	23- 2-'06	638 00	
			35	All	10499	23- 2-'06	636.00	

MAIN LINE LAND GRANT

DESCRIPTION					PATENT			REMARKS
T.	R.	M.	S.	Part of Section	No.	Date	Area	
39	7	W4	7	All	10743	7- 6-'06	644 00	
40	7	4	31	All	10500	23- 2-'06	640 00	
			33	All	10500	23- 2-'06	640 00	
			35	N.W.¼	10500	23- 2-'06	160 00	
			35	E.½ & S.W.¼	10501	23- 2-'06	348 20	Balance Lake
41	7	4	9	All	10717	11- 5-'06	640 00	
			13	All	10717	11- 5-'06	640 00	
			15	All	10717	11- 5-'06	640 00	
			21	All	10717	11- 5-'06	640 00	
			23	All	10717	11- 5-'06	636 00	
			25	All	10717	11- 5-'06	640 00	
			27	All	10717	11- 5-'06	640 00	
			31	All	10717	11- 5-'06	651 00	
			33	All	10717	11- 5-'06	649 00	
			35	All	10717	11- 5-'06	641 00	
42	7	4	1	All	9754	21- 6-'05	640 00	
			3	All	9754	21- 6-'05	640 00	
			5	All	9754	21- 6-'05	640 00	
			7	All	9754	21- 6-'05	640 00	
			9	All	9754	21- 6-'05	640 00	
			13	All	9754	21- 6-'05	636 00	
			15	All	9754	21- 6-'05	640 00	
			17	All	9754	21- 6-'05	640 00	
			19	All	9754	21- 6-'05	640 00	
			21	All	9754	21- 6-'05	640 00	
43	7	4	25	All	9755	6- 4-'05	640 00	
			27	All	9755	6- 4-'05	644 00	
			33	All	9755	6- 4-'05	640 00	
			35	All	9756	5- 4-'05	243 60	Balance Lake
44	7	4	1	All	11040	15- 6-'07	640 00	
			3	All	11041	15- 6-'07	370 90	Balance Lake
			25	All	11040	15- 6-'07	639 00	
			35	All	11042	15- 6-'07	369 80	Balance Lake.
45	7	4	1	All	9757	10- 4-'05	640 00	
			3	All	9757	10- 4-'05	640 00	
			5	All	9648	22- 3-'05	640 00	
			7	All	9757	10- 4-'05	640 00	
			9	All	9757	10- 4-'05	640 00	
			13	All	9757	10- 4-'05	640 00	
			15	All	9757	10- 4-'05	640 00	
			17	All	9757	10- 4-'05	640 00	
			19	All	9757	10- 4-'05	640 00	

CANADIAN PACIFIC RAILWAY

DESCRIPTION					PATENT			REMARKS
T.	R.	M.	S.	Part of Section	No.	Date	Area	
45	7	W4	21	All	9757	10- 4-'05	638.80	
			23	All	9757	10- 4-'05	640.00	
			25	All	9757	10- 4-'05	640.00	
			27	All	9757	10- 4-'05	640.00	
			31	All	9757	10- 4-'05	640.00	
			33	All	9757	10- 4-'05	640.00	
			35	All	9757	10- 4-'05	639.20	
46	7	4	1	All	9758	21- 6-'05	640.00	
			3	All	9758	21- 6-'05	640.00	
			5	All	9758	21- 6-'05	640.00	
			7	All	9758	21- 6-'05	640.00	
			9	All	9758	21- 6-'05	640.00	
			13	W.½	9758	21- 6-'05	320.00	
			13	E.½	10517	8- 5-'06	319.20	
			15	All	9758	21- 6-'05	640.00	
			17	All	9758	21- 6-'05	640.00	
			19	All	9758	21- 6-'05	640.00	
			21	All	9758	21- 6-'05	638.00	
			23	All	9758	21- 6-'05	636.00	
			25	All	9758	21- 6-'05	638.00	
			27	All	9758	21- 6-'05	638.00	
			31	All	9758	21- 6-'05	594.00	
			33	All	9758	21- 6-'05	592.00	
			35	All	9758	21- 6-'05	590.00	
47	7	4	1	All	9882	22- 6-'05	603.00	
			3	All	9882	22- 6-'05	602.00	
			5	All	9882	22- 6-'05	602.00	
			7	All	9882	22- 6-'05	644.00	
			9	All	9882	22- 6-'05	644.00	
			13	All	9882	22- 6-'05	644.00	
			15	All	9882	22- 6-'05	644.00	
			17	All	9882	22- 6-'05	644.00	
			19	All	9882	22- 6-'05	644.00	
			21	All	9882	22- 6-'05	644.00	
			23	All	9882	22- 6-'05	640.00	
			25	W.½	9882	22- 6-'05	322.00	
			25	E.½	9883	20- 4-'05	249.00	Balance Lake.
			27	All	9882	22- 6-'05	640.00	
			31	All	9882	22- 6-'05	642.00	
			33	All	9882	22- 6-'05	642.00	
			35	All	9882	22- 6-'05	640.00	
48	7	4	1	All	9759	21- 6-'05	640.00	

MAIN LINE LAND GRANT

DESCRIPTION					PATENT			REMARKS
T.	R.	M.	S.	Part of Section	No.	Date	Area	
48	7	W4	3	All	9759	21- 6-'05	640.00	
			5	All	9759	21- 6-'05	640.00	
			7	All	9759	21- 6-'05	640.00	
			9	All	9759	21- 6-'05	640.00	
			13	All	9759	21- 6-'05	640.00	
			15	W.½	9759	21- 6-'05	320.00	
			15	E.½	9760	20- 4-'05	185.90	Balance Lake.
			17	All	9759	21- 6-'05	640.00	
			19	All	9759	21- 6-'05	640.00	
			21	All	9759	21- 6-'05	640.00	
			23	E.½ & N.W.¼	9759	21- 6-'05	480.00	
			23	S.W.¼	9760	20- 4-'05	152.10	Balance Lake.
			25	E.½ & S.W.¼	9759	21- 6-'05	480.00	
			25	N.W.¼	9761	25- 4-'05	158.70	Balance Lake.
			27	All	9762	22- 4-'05	301.10	Balance Lake.
			31	All	9759	21- 6-'05	636.00	
			33	All	9759	21- 6-'05	635.00	
			35	All	9763	25- 4-'05	338.30	Balance Lake.
49	7	4	1	All	9764	19- 6-'05	640.00	
			3	All	9764	19- 6-'05	640.00	
			5	N.½	9764	19- 6-'05	320.00	
			5	S.½	9765	25- 4-'05	268.70	Balance Lake.
			7	All	9764	19- 6-'05	640.00	
			9	All	9764	19- 6-'05	640.00	
			13	All	9764	19- 6-'05	640.00	
			15	All	9764	19- 6-'05	636.00	
			17	All	9764	19- 6-'05	640.00	
			19	W.½ & S.E.¼	9764	19- 6-'05	480.00	
			19	N.E.¼	9766	22- 4-'05	144.40	Balance Lake.
			21	All	9764	19- 6-'05	640.00	
			23	All	9764	19- 6-'05	644.00	
			25	All	9764	19- 6-'05	640.00	
			27	All	9764	19- 6-'05	636.00	
			31	N.½	9767	25- 4-'05	236.40	Balance Lake.
			31	S.½	9764	19- 6-'05	320.00	
			33	W.½	9767	25- 4-'05	232.80	Balance Lake.
			33	E.½	9764	19- 6-'05	319.00	
			35	All	9764	19- 6-'05	640.00	
50	7	4	1	All	9768	19- 6-'05	640.00	
			3	All	9768	19- 6-'05	640.00	
			5	All	9768	19- 6-'05	638.00	
			7	All	9768	19- 6-'05	636.00	

CANADIAN PACIFIC RAILWAY

DESCRIPTION					PATENT			
T.	R.	M.	S.	Part of Section	No.	Date	Area	REMARKS
50	7	W4	9	All	9768	19- 6-'05	640.00	
			13	E.½ & S.W.¼	9768	19- 6-'05	477.00	
			13	N.W.¼	9769	25- 4-'05	122.00	Balance Lake.
			15	W.½	9768	19- 6-'05	320.00	
			15	E.½	9769	25- 4-'05	273.40	Balance Lake.
			17	All	9768	19- 6-'05	636.00	
			19	All	9768	19- 6-'05	636.00	
			21	All	9768	19- 6-'05	636.00	
			23	N.½	9768	19- 6-'05	318.00	
			23	S.½	9769	25- 4-'05	300.80	Balance Lake.
			25	All	9768	19- 6-'05	636.00	
			27	All	9768	19- 6-'05	640.00	
			31	All	9768	19- 6-'05	662.00	
			33	All	9768	19- 6-'05	660.00	
			35	All	9768	19- 6-'05	663.00	
51	7	4	1	W.½ & N.E.¼	10120	25- 7-'05	495.00	
			3	All	10120	25- 7-'05	670.00	
			5	All	10120	25- 7-'05	670.00	
			7	All	10120	25- 7-'05	644.00	
			9	All	10121	25- 7-'05	358.40	Balance Lake
			13	All	10122	25- 7-'05	396.60	Balance Lake
			15	N.½	10120	25- 7-'05	322.00	
			15	S.½	10121	25- 7-'05	142.70	Balance Lake
			17	N.½	10120	25- 7-'05	322.00	
			17	S.½	10121	25- 7-'05	268.90	Balance Lake.
			19	All	10120	25- 7-'05	644.00	
			21	All	10120	25- 7-'05	644.00	
			23	All	10120	25- 7-'05	640.00	
			25	All	10120	25- 7-'05	640.00	
			27	All	10120	25- 7-'05	642.00	
			31	All	10120	25- 7-'05	640.00	
			33	All	10120	25- 7-'05	642.00	
			35	All	10120	25- 7-'05	640.00	
52	7	4	1	W.½ & S.E.¼	10349	10- 1-'06	480.00	
			1	N.E.¼	10350	9- 1-'06	112.90	Balance Lake
			3	All	10349	10- 1-'06	640.00	
			5	All	10349	10- 1-'06	640.00	
			7	E.½ & N.W.¼	10349	10- 1-'06	483.00	
			7	S.W.¼	10351	10- 1-'06	108.30	Balance Lake.
			9	All	10349	10- 1-'06	642.00	
			13	N.E.¼	10349	10- 1-'06	161.00	
			13	W.½ & S.E.¼	10350	9- 1-'06	300.10	Balance Lake.

MAIN LINE LAND GRANT

DESCRIPTION					PATENT			REMARKS
T.	R.	M.	S.	Part of Section	No.	Date	Area	
52	7	W4	15	W.½	10352	10- 1-'06	237.80	Balance Lake.
			15	E.½	10349	10- 1-'06	321.00	
			17	All	10349	10- 1-'06	640.00	
			19	All	10349	10- 1-'06	644.00	
			21	All	10349	10- 1-'06	644.00	
			23	All	10349	10- 1-'06	640.00	
			25	All	10349	10- 1-'06	640.00	
			27	All	10349	10- 1-'06	640.00	
			31	All	10349	10- 1-'06	641.00	
			33	All	10349	10- 1-'06	640.00	
			35	All	10349	10- 1-'06	640.00	
53	7	4	1	All	10353	12- 1-'06	644.00	
			3	All	10353	12- 1-'06	646.00	
			5	All	10353	12- 1-'06	646.00	
			7	All	10353	12- 1-'06	640.00	
			9	W.½ & N.E.¼	10353	12- 1-'06	483.00	
			9	S.E.¼	10354	12- 1-'06	136.70	Balance Lake.
			13	N.½	10355	13- 1-'06	275.20	Balance Lake.
			13	S.½	10353	12- 1-'06	318.00	
			15	All	10353	12- 1-'06	640.00	
			17	W.½ & S.E.¼	10353	12- 1-'06	480.00	
			17	N.E.¼	10356	13- 1-'06	130.40	Balance Lake.
			19	W.½	10353	12- 1-'06	320.00	
			19	E.½	10357	15- 1-'06	315.60	Balance Lake.
			21	W.½ & S.E.¼	10353	12- 1-'06	480.00	
			21	N.E.¼	10358	15- 1-'06	151.70	Balance Lake.
			23	All	10353	12- 1-'06	640.00	
			25	All	10359	15- 1-'06	519.80	Balance Lake.
			27	All	10353	12- 1-'06	640.00	
			31	All	10353	12- 1-'06	640.00	
			33	W.½ & N.E.¼	10360	15- 1-'06	355.20	Balance Lake.
			33	S.E.¼	10353	12- 1-'06	160.00	
			35	All	10353	12- 1-'06	640.00	
54	7	4	1	All	10405	23- 1-'06	640.00	
			3	All	10405	23- 1-'06	640.00	
			5	All	10406	24- 1-'06	383.00	Balance Lake.
			7	W.½	10405	23- 1-'06	320.00	
			7	E.½	10406	24- 1-'06	180.00	Balance Lake.
			9	N.½	10407	20- 1-'06	276.80	Balance Lake.
			9	S.½	10405	23- 1-'06	320.00	
			13	W.½	10408	23- 1-'06	254.70	Balance Lake.
			13	E.½	10405	23- 1-'06	320.00	

CANADIAN PACIFIC RAILWAY

DESCRIPTION					PATENT			REMARKS
T.	R.	M.	S.	Part of Section	No.	Date	Area	
54	7	W4	15	All	10405	23- 1-'06	640.00	
			17	W.½ & S.E.¼	10409	20- 1-'06	324.50	Balance Lake.
			17	N.E.¼	10405	23- 1-'06	160.00	
			19	All	10405	23- 1-'06	636.00	
			21	All	10405	23- 1-'06	636.00	
			23	W.½	10405	23- 1-'06	320.00	
			23	E.½	10410	20- 1-'06	276.00	Balance Lake.
			25	All	10405	23- 1-'06	640.00	
			27	All	10405	23- 1-'06	640.00	
			31	W.½ & N.E.¼	10405	23- 1-'06	479.00	
			31	S.E.¼	10411	20- 1-'06	135.10	Balance Lake.
			33	N.½	10412	20- 1-'06	272.10	Balance Lake
			33	S.½	10405	23- 1-'06	318.00	
			35	All	10405	23- 1-'06	639.00	
55	7	4	1	N.½	10774	14- 6-'06	130.50	Balance Lake.
			1	S.½	10773	15- 6-'06	316.00	
			3	All	10775	14- 6-'06	455.60	Balance Lake.
			5	All	10776	14- 6-'06	546.10	Balance Lake.
			7	All	10773	15- 6-'06	640.00	
			9	All	10777	15- 6-'06	398.90	Balance Lake.
			13	N.½	10778	15- 6-'06	298.30	Balance Lake.
			13	S.½	10773	15- 6-'06	320.00	
			15	N.½	10773	15- 6-'06	320.00	
			15	S.½	10779	15- 6-'06	271.70	Balance Lake.
			17	All	10773	15- 6-'06	644.00	
			19	All	10773	15- 6-'06	640.00	
			21	W.½	10780	15- 6-'06	314.60	Balance Lake.
			21	E.½	10773	15- 6-'06	322.00	
			23	All	10773	15- 6-'06	640.00	
			25	All	10773	15- 6-'06	640.00	
			27	All	10773	15- 6-'06	644.00	
			31	All	10773	15- 6-'06	640.00	
			33	W.½ & S.E.¼	10773	15- 6-'06	480.00	
			33	N.E.¼	10781	15- 6-'06	95.70	Balance Lake.
			35	All	10773	15- 6-'06	641.00	
56	7	4	1	All	10834	10- 8-'06	640.00	
			3	S.W.¼	10817	10- 8-'06	146.80	Balance Lake.
			3	E.½ & N.W.¼	10834	10- 8-'06	480.00	
			5	N.W.¼	10835	10- 8-'06	142.00	Balance River.
			5	E.½ & S.W.¼	10834	10- 8-'06	480.00	
			7	All	10834	10- 8-'06	640.00	
			9	W.½ & N.E.¼	10835	10- 8-'06	402.90	Balance River.

MAIN LINE LAND GRANT

DESCRIPTION					PATENT			
T.	R.	M.	S.	Part of Section	No.	Date	Area	REMARKS
56	7	W4	9	S.E.¼	10834	10- 8-'06	160.00	
			13	All	10834	10- 8-'06	640.00	
			15	W.½ & N.E.¼	10835	10- 8-'06	395.90	Balance River.
			15	S.E.¼	10834	10- 8-'06	160.00	
			17	All	10834	10- 8-'06	640.00	
			19	N.E.¼	10836	10- 8-'06	152 60	Balance Lake.
			19	W.½ & S.E.¼	10834	10- 8-'06	480.00	
			21	All	10834	10- 8-'06	640.00	
			23	N.W.¼	10837	10- 8-'06	114 20	Balance River.
			23	S.W.¼ & N.E.¼	10835	10- 8-'06	240 30	Balance River.
			23	S.E.¼	10834	10- 8-'06	161 00	
			25	S.½	10835	10- 8-'06	247 50	Balance River.
			25	N.½	10834	10- 8-'06	320 00	
			27	All	10834	10- 8-'06	640 00	
			31	All	10834	10- 8-'06	638 00	
			33	All	10834	10- 8-'06	636 00	
			35	All	10834	10- 8-'06	639 00	
57	7	4	1	S.½	10940	13- 5-'07	320 00	
			3	All	10940	13- 5-'07	640.00	
			5	N.½	10941	13- 5-'07	237.30	Balance Lake.
			5	S.½	10940	13- 5-'07	320.00	
			7	W.½	10940	13- 5-'07	320.00	
			7	E.½	10941	13- 5-'07	291.80	Balance Lake.
			9	All	10940	13- 5-'07	640.00	
			13	All	10940	13- 5-'07	640.00	
			15	All	10940	13- 5-'07	636.00	
			17	W.½ & S.E.¼	10940	13- 5-'07	480.00	
			17	N.E.¼	10942	8- 5-'07	120.70	Balance Lake.
			19	All	10940	13- 5-'07	634.00	
			21	All	10940	13- 5-'07	638.00	
			23	All	10940	13- 5-'07	642 00	
			25	All	10940	13- 5-'07	640.00	
			27	All	10940	13- 5-'07	636.00	
			31	All	10940	13- 5-'07	636.00	
			33	All	10940	13- 5-'07	636 00	
			35	W.½	10943	13- 5-'07	318 40	
			35	E.½	10940	13- 5-'07	320.00	
9	8	4	25	All	8296	6- 4-'03	640.00	
			27	All	8296	6- 4-'03	640 00	
			33	N.½	8296	6- 4-'03	320 00	
			33	S.½	5036	12-11-'03	320 00	
			35	W.½ & S.E.¼	8296	6- 4-'03	180 00	

CANADIAN PACIFIC RAILWAY

DESCRIPTION					PATENT			REMARKS
T.	R.	M.	S.	Part of Section	No.	Date	Area	
9	8	W4	35	N.E.¼	5036	12-11-'03	160.00	
10	8	4	1	N.W.¼ ...	4414	26- 1-'00	160.00	
			1	N.E.¼	7547	30- 7-'01	160.00	
			1	S.½	5037	12-11-'03	320.00	
			3	All	8297	1- 4-'03	640.00	
			5	All	8297	1- 4-'03	640.00	
			7	All	8297	1- 4-'03	640.00	
			9	All	9102	24- 3-'04	640.00	
12	8	4	7	All	9103	18- 3-'04	640.00	
			15	All	9103	18- 3-'04	640.00	
			17	All	9103	18- 3-'04	640.00	
			19	All	9103	18- 3-'04	640.00	
			21	E.½ & N.W.¼	8299	2- 4-'03	404.50	Balance River.
			21	S.W.¼	8298	1- 4-'03	160.00	
			23	N.½	9104	18- 3-'04	290.50	Balance River.
			23	S.½	9103	18- 3-'04	320.00	
			25	W.½ & N.E.¼	9104	18- 3-'04	375.75	Balance River.
			25	S.E.¼	9103	18- 3-'04	160.00	
			27	W.½ & N.E.¼	9103	18- 3-'04	480.00	
			27	S.E.¼	9104	18- 3-'04	152.00	Balance River.
			33	E.½ & N.W.¼	9103	18- 3-'04	480.00	
			33	S.W.¼	9104	18- 3-'04	156.00	Balance River.
			35	All	9103	18- 3-'04	640.00	
13	8	4	1	All	9117	18- 2-'04	640.00	
			3	All	9117	18- 2-'04	640.00	
			5	All	9117	18- 2-'04	640.00	
			7	All	9117	18- 2-'04	640.00	
			9	All	9117	18- 2-'04	640.00	
			13	All	9117	18- 2-'04	640.00	
			15	All	9117	18- 2-'04	640.00	
			17	All	9117	18- 2-'04	640.00	
			19	All	9117	18- 2-'04	640.00	
			21	All	9117	18- 2-'04	640.00	
			23	All	9117	18- 2-'04	640.00	
			25	All	9117	18- 2-'04	640.00	
			27	All	9117	18- 2-'04	640.00	
			31	All	9117	18- 2-'04	640.00	
			33	All	9117	18- 2-'04	640.00	
			35	All	9117	18- 2-'04	640.00	
14	8	4	1	All	9105	18- 3-'04	640.00	
			3	All	9105	18- 3-'04	640.00	
			9	All	9105	18- 3-'04	640.00	

MAIN LINE LAND GRANT

DESCRIPTION					PATENT			REMARKS
T.	R.	M.	S.	Part of Section	No.	Date	Area	
14	8	W4	13	E.½ & N.W.¼	9105	18- 3-'04	480 00	
			13	S.W.¼	9106	18- 3-'04	157 17	Bal. Right of way.
			15	N.½	9105	18- 3-'04	320 00	
			15	S.½	9106	18- 3-'04	294 57	Bal. Right of way.
			17	W.½ & S.E.¼	9105	18- 3-'04	480 00	
			17	N.E.¼	9106	18- 3-'04	150 84	Bal. Right of way.
17	8	I	3	N.E.¼	9107	18- 3-'04	160 00	
35	8	I	17	N.½	11044	15- 6-'07	276 00	Balance Lake.
			17	S.½	11043	15- 6-'07	322 00	
			19	All	11043	15- 6-'07	644 00	
			31	All	11043	15- 6-'07	642 00	
			33	W.½	11045	15- 6-'07	293 20	Balance Lake.
			33	E.½	11043	15- 6-'07	321 00	
36	8	I	1	All	10426	1- 2-'06	640.00	
			5	N.W.¼	10427	1- 2-'08	134 40	Balance Lake
			5	E.½ & S.W.¼	10426	1- 2-'06	480.00	
			7	All	10426	1- 2-'06	640.00	
			9	All	10426	1- 2-'06	644 00	
			15	All	10426	1- 2-'06	640 00	
			17	All	10426	1- 2-'06	640 00	
			19	All	10426	1- 2-'06	640 00	
			21	W.½ & S.E.¼	10426	1- 2-'06	483 00	
			21	N.E.¼	10428	1- 2-'08	134 90	Balance Lak
			23	All	10426	1- 2-'06	640.00	
			27	W.½ & S.E.¼	10429	1- 2-'08	471 90	Balance Lak
			27	N.E.¼	10426	1- 2-'06	160 00	
			31	All	10426	1- 2-'06	640 00	
			33	All	10426	1- 2-'06	639.00	
			35	All	10426	1- 2-'06	636.00	
37	8	4	5	All	9770	21- 6-'05	640.00	
			9	All	9770	21- 6-'05	640 00	
			15	All	9770	21- 6-'05	640.00	
			19	All	9770	21- 6-'05	640 00	
			21	All	9770	21- 6-'05	640.00	
			31	All	9770	21- 6-'05	640.00	
			33	All	9770	21- 6-'05	640 00	
			35	All	9770	21- 6-'05	639.00	
38	8	4	3	All	10502	23- 3-'06	640 00	
			5	All	10502	23- 3-'06	640 00	
			13	All	10502	23- 3-'06	640 00	
			15	All	10502	23- 3-'06	640.00	
			17	All	10502	23- 3-'06	640 00	

CANADIAN PACIFIC RAILWAY

DESCRIPTION					PATENT			REMARKS
T.	R.	M.	S.	Part of Section	No.	Date	Area	
39	8	W4	5	All	10507	5- 5-'06	646.00	
			7	All	10507	5- 5-'06	644.00	
			9	All	10507	5- 5-'06	644.00	
			15	All	10507	5- 5-'06	644.00	
			21	All	10507	5- 5-'06	644.00	
			25	All	10507	5- 5-'06	644.00	
			27	All	10507	5- 5-'06	644.00	
			31	All	10507	5- 5-'06	642.00	
			33	All	10507	5- 5-'06	638.00	
			35	All	10507	5- 5-'06	635.00	
40	8	4	1	All	10314	11-12-'05	640.00	
			3	All	10314	11-12-'05	643.00	
			5	All	10314	11-12-'05	644.00	
			7	All	10314	11-12-'05	640.00	
			9	All	10314	11-12-'05	644.00	
			13	All	10314	11-12-'05	640.00	
			15	All	10314	11-12-'05	640.00	
			17	All	10314	11-12-'05	640.00	
			19	All	10314	11-12-'05	640.00	
			21	All	10314	11-12-'05	640.00	
			23	All	10314	11-12-'05	640.00	
			25	All	10314	11-12-'05	640.00	
			27	All	10314	11-12-'05	640.00	
			31	All	10314	11-12-'05	641.00	
			33	All	10314	11-12-'05	640.00	
			35	All	10314	11-12-'05	640.00	
41	8	4	1	All	10228	24- 7-'05	640.00	
			3	All	10228	24- 7-'05	640.00	
			5	All	10228	24- 7-'05	640.00	
			7	All	10228	24- 7-'05	640.00	
			9	All	10228	24- 7-'05	640.00	
			15	All	10228	24- 7-'05	640.00	
			17	All	10228	24- 7-'05	642.00	
			19	E.½ & S.W.¼	10228	24- 7-'05	480.00	
			19	N.W.¼	10229	24- 7-'05	158.30	Balance Lake
			21	All	10228	24- 7-'05	640.00	
			27	All	10228	24- 7-'05	636.00	
			31	All	10228	24- 7-'05	641.00	
			33	All	10228	24- 7-'05	647.00	
			35	All	10228	24- 7-'05	653.00	
42	8	4	1	All	10430	1- 2-'08	640.00	
			3	E.½ & S.W.¼	10430	1- 2-'08	479.00	

MAIN LINE LAND GRANT

DESCRIPTION					PATENT			REMARKS
T.	R.	M.	S.	Part of Section	No.	Date	Area	
42	8	W4	3	N.W.¼	10431	1- 2-'08	124.30	Balance Lake.
			5	W.½ & S.E.¼	10430	1- 2-'08	479.00	
			5	N.E.¼	10432	1- 2-'08	159.50	
			7	All	10430	1- 2-'08	640.00	
			9	All	10433	1- 2-'08	169.00	Balance Lake.
			13	All	10430	1- 2-'08	640.00	
			15	E.½ & N.W.¼	10430	1- 2-'08	477.00	
			15	S.W.¼	10434	1- 2-'08	139.40	Balance Lake.
			17	All	10435	1- 2-'08	350.90	Balance Lake.
			19	All	10430	1- 2-'08	640.00	
			25	All	10430	1- 2-'08	636.00	
			27	All	10430	1- 2-'08	636.00	
			31	All	10430	1- 2-'08	668.00	
			33	All	10430	1- 2-'08	668.00	
43	8	4	5	All	10315	9-12-'05	680.00	
			7	N.½	10316	29-11-'05	224.70	Balance Lake.
			7	S.½	10315	9-11-'05	322.00	
			9	All	10315	9-11-'05	642.00	
44	8	4	7	All	9771	6- 4-'05	640.80	
			17	All	9771	6- 4-'05	640.00	
			19	All	9771	6- 4-'05	640.00	
			31	All	9771	6- 4-'05	640.00	
45	8	4	3	All	9835	14- 4-'05	640.80	
			5	All	9835	14- 4-'05	639.60	
			9	All	9835	14- 4-'05	640.00	
			15	All	9835	14- 4-'05	636.00	
			17	All	9835	14- 4-'05	640.00	
			19	All	9835	14- 4-'05	640.00	
			21	All	9835	14- 4-'05	640.00	
			23	All	9835	14- 4-'05	640.00	
			25	All	9835	14- 4-'05	640.00	
			27	All	9835	14- 4-'05	640.00	
			31	All	9835	14- 4-'05	640.00	
			33	All	9835	14- 4-'05	640.00	
			35	All	9835	14- 4-'05	640.00	
46	8	4	1	All	9772	21- 6-'05	640.00	
			3	All	9772	21- 6-'05	640.00	
			5	All	9772	21- 6-'05	640.00	
			7	All	9772	21- 6-'05	640.00	
			9	All	9772	21- 6-'05	640.00	
			13	All	9772	21- 6-'05	640.00	
			15	All	9772	21- 6-'05	640.00	

CANADIAN PACIFIC RAILWAY

DESCRIPTION					PATENT			
T.	R.	M.	S.	Part of Section	No.	Date	Area	REMARKS
46	8	W4	17	All	9772	21- 6-'05	640.00	
			19	All	9772	21- 6-'05	636.00	
			21	All	9772	21- 6-'05	640.00	
			23	All	9772	21- 6-'05	638.00	
			25	All	9772	21- 6-'05	636.00	
			27	All	9772	21- 6-'05	636.00	
			31	All	9772	21- 6-'05	591.00	
			33	All	9772	21- 6-'05	590.00	
			35	All	9772	21- 6-'05	590.00	
47	8	4	1	All	9884	21- 6-'05	602.00	
			3	All	9884	21- 6-'05	602.00	
			5	All	9884	21- 6-'05	600.00	
			7	All	9884	21- 6-'05	644.00	
			9	All	9884	21- 6-'05	644.00	
			13	All	9884	21- 6-'05	644.00	
			15	E.½ & N.W.¼	9884	21- 6-'05	483.00	
			15	S.W.¼	9885	18- 4-'05	147.60	Balance Lake.
			17	All	9884	21- 6-'05	644.00	
			19	All	9884	21- 6-'05	642.00	
			21	All	9884	21- 6-'05	644.00	
			23	All	9884	21- 6-'05	644.00	
			25	All	9884	21- 6-'05	644.00	
			27	All	9884	21- 6-'05	644.00	
			31	All	9884	21- 6-'05	642.00	
			33	All	9884	21- 6-'05	642.00	
			35	All	9884	21- 6-'05	639.00	
48	8	4	1	All	9429	28- 6-'04	639.00	
			3	All	9429	28- 6-'04	638.00	
			5	All	9429	28- 6-'04	638.00	
			7	E.½ & N.W.¼	9429	28- 6-'04	480.00	
			7	S.W.¼	9430	28- 6-'04	144.50	Balance Lake.
			9	All	9429	28- 6-'04	640.00	
			13	All	9429	28- 6-'04	640.00	
			15	All	9429	28- 6-'04	640.00	
			17	All	9429	28- 6-'04	640.00	
			19	All	9429	28- 6-'04	640.00	
			21	All	9429	28- 6-'04	640.00	
			23	All	9429	28- 6-'04	640.00	
			25	All	9429	28- 6-'04	638.00	
			27	All	9429	28- 6-'04	640.00	
			31	All	9429	28- 6-'04	640.00	
			33	All	9429	28- 6-'04	640.00	

MAIN LINE LAND GRANT

DESCRIPTION					PATENT			
T.	R.	M.	S.	Part of Section	No.	Date	Area	REMARKS
48	8	W4	35	All	9429	28- 6-'04	640 00	
49	8	4	1	All	9773	5- 7-'05	640 00	
			3	All	9773	5- 7-'05	640 00	
			5	All	9773	5- 7-'05	640 00	
			7	All	9774	27- 6-'05	518 20	Balance Lake.
			9	All	9773	5- 7-'05	640 00	
			13	E.½ & N.W.¼	9775	27- 6-'05	389 80	Balance Lake.
			13	S.W.¼	9773	5- 7-'05	160 00	
			15	All	9773	5- 7-'05	636 00	
			17	All	9773	5- 7-'05	640 00	
			19	All	9773	5- 7-'05	640 00	
			21	All	9773	5- 7-'05	640 00	
			23	All	9773	5- 7-'05	640 00	
			25	All	9773	5- 7-'05	636 00	
			27	All	9773	5- 7-'05	640 00	
			31	All	9773	5- 7-'05	640 00	
			33	All	9773	5- 7-'05	640 00	
			35	All	9773	5- 7-'05	640 00	
50	8	4	1	All	9776	5- 4-'05	399 90	Balance Lake.
			3	All	9777	23- 3-'05	638 00	
			5	All	9777	23- 3-'05	640 00	
			7	All	9777	23- 3-'05	640 00	
			9	All	9777	23- 3-'05	636 00	
			13	All	9777	23- 3-'05	636 00	
			15	All	9777	23- 3-'05	636 00	
			17	All	9777	23- 3-'05	640 00	
			19	All	9777	23- 3-'05	636 00	
			21	All	9777	23- 3-'05	636 00	
			23	All	9777	23- 3-'05	636 00	
			25	All	9777	23- 3-'05	636 00	
			27	All	9777	23- 3-'05	636 00	
			31	All	9777	23- 3-'05	683 00	
			33	All	9777	23- 3-'05	676 00	
			35	All	9777	23- 3-'05	669 00	
51	8	4	1	All	10361	24- 1-'06	653 00	
			3	All	10361	24- 1-'06	639 00	
			5	All	10361	24- 1-'06	667 00	
			7	All	10361	24- 1-'06	624 00	
			9	All	10361	24- 1-'06	624 00	
			13	All	10361	24- 1-'06	628 00	
			15	All	10361	24- 1-'06	624 00	
			17	All	10361	24- 1-'06	624 00	

CANADIAN PACIFIC RAILWAY

DESCRIPTION					PATENT			REMARKS
T.	R.	M.	S.	Part of Section	No.	Date	Area	
51	8	W4	19	All	10361	24- 1-'06	624 00	
			21	All	10361	24- 1-'06	624 00	
			23	All	10361	24- 1-'06	624 00	
			25	All	10361	24- 1-'06	624 00	
			27	All	10361	24- 1-'06	624 00	
			31	All	10361	24- 1-'06	624 00	
			33	All	10361	24- 1-'06	624 00	
			35	All	10361	24- 1-'06	624 00	
52	8	4	1	W.½ & S.E.¼	11108	13- 6-'07	468 00	
			1	N.E.¼	11109	13- 6-'07	123 00	Balance Lake
			3	All	11108	13- 6-'07	624 00	
			5	All	11108	13- 6-'07	622 00	
			7	E.½ & N.W.¼	11110	13- 6-'07	353 30	Balance Lake
			7	S.W.¼	11108	13- 6-'07	156 00	
			9	All	11108	13- 6-'07	620 00	
			13	All	11108	13- 6-'07	620 00	
			15	All	11108	13- 6-'07	624 00	
			17	All	11108	13- 6-'07	620 00	
			19	N.½	11108	13- 6-'07	310 00	
			19	S.½	11111	13- 6-'07	187 70	Balance Lake.
			21	All	11108	13- 6-'07	620 00	
			23	All	11108	13- 6-'07	624 00	
			25	All	11108	13- 6-'07	620 00	
			27	All	11112	13- 6-'07	464 90	Balance Lake.
			31	E.½ & N.W.¼	11113	12- 6-'07	261 00	Balance Lake
			31	S.W.¼	11108	13- 6-'07	155 00	
			33	N.½	11113	12- 6-'07	219 60	Balance Lake.
			33	S.½	11108	13- 6-'07	310 00	
			35	E.½ & N.W.¼	11108	13- 6-'07	468 00	
			35	S.W.¼	11112	13- 6-'07	125 70	Balance Lake.
53	8	4	1	All	10362	23- 1-'06	620 00	
			3	N.½	10362	23- 1-'06	310 00	
			3	S.½	10363	23- 1-'06	153 90	Balance Lake.
			5	E.½ & S.W.¼	10363	23- 1-'06	32 70	Balance Lake.
			7	W.½ & N.E.¼	10362	23- 1-'06	468 00	
			7	S.E.¼	10363	23- 1-'06	140 70	Balance Lake
			9	E.½ & N.W.¼	10362	23- 1-'06	465 00	
			9	S.W.¼	10363	23- 1-'06	151 60	Balance Lake
			13	All	10362	23- 1-'06	616 00	
			15	W.½ & S.E.¼	10362	23- 1-'06	465 00	
			15	N.E.¼	10364	23- 1-'06	107.90	Balance Lake.
			17	All	10362	23- 1-'06	620.00	

MAIN LINE LAND GRANT

DESCRIPTION					PATENT			REMARKS
T.	R.	M.	S.	Part of Section	No.	Date	Area	
53	8	W4	19	E.½ & N.W.¼	10362	23- 1-'06	466 00	
			19	S.W.¼	10365	23- 1-'06	149 10	Balance Lake.
			21	All	10362	23- 1-'06	620 00	
			23	W.½	10366	23- 1-'06	291 00	Balance Lake.
			23	E.½	10362	23- 1-'06	311 00	
			25	All	10362	23- 1-'06	620 00	
			27	W.½	10362	23- 1-'06	310 00	
			27	E.½	10367	23- 1-'06	154 50	Balance Lake.
			31	W.½	10368	23- 1-'06	253 10	Balance Lake.
			31	E.½	10362	23- 1-'06	310 00	
			33	All	10362	23- 1-'06	620 00	
			35	All	10362	23- 1-'06	620 00	
54	8	4	1	E.½ & S.W.¼	10369	25- 1-'06	465 00	
			1	N.W.¼	10370	25- 1-'06	134 50	Balance Lake.
			3	W.½	10369	25- 1-'06	310 00	
			3	E.½	10371	25- 1-'06	289 10	Balance Lake.
			5	All	10369	25- 1-'06	620 00	
			7	All	10369	25- 1-'06	620 00	
			9	All	10369	25- 1-'06	620 00	
			13	E.½ & S.W.¼	10369	25- 1-'06	465 00	
			13	N.W.¼	10372	25- 1-'06	152 70	Balance Lake.
			15	E.½ & N.W.¼	10373	25- 1-'06	292 90	Balance Lake.
			15	S.W.¼	10369	25- 1-'06	155 00	
			17	All	10369	25- 1-'06	620 00	
			19	All	10369	25- 1-'06	620 00	
			21	All	10369	25- 1-'06	616 00	
			23	N.½	10369	25- 1-'06	310 00	
			23	S.½	10374	26-12-'05	260 30	Balance Lake.
			25	All	10369	25- 1-'06	620 00	
			27	All	10369	25- 1-'06	616 00	
			31	W.½ & N.E.¼	10369	25- 1-'06	454 00	
			31	S.E.¼	10375	26-12-'05	152 70	Balance Lake.
			33	All	10369	25- 1-'06	609 00	
			35	All	10369	25- 1-'06	614 00	
55	8	4	1	All	10932	8- 5-'07	643 00	
			3	All	10933	14- 5-'07	537 90	Balance Lake.
			5	All	10932	8- 5-'07	631 00	
			7	All	10932	8- 5-'07	640 00	
			9	All	10932	8- 5-'07	642 00	
			13	E.½ & S.W.¼	10932	8- 5-'07	483 00	
			13	N.W.¼	10934	14- 5-'07	150 40	Balance Lake.
			15	W.½ & S.E.¼	10932	8- 5-'07	480 00	

CANADIAN PACIFIC RAILWAY

DESCRIPTION					PATENT			
T.	R.	M.	S.	Part of Section	No.	Date	Area	REMARKS
55	8	W4	15	N.E.¼	10935	13- 5-'07	136 00	Balance Lake.
			17	All	10936	8- 5-'07	404 40	Balance River.
			19	N.½	10937	14- 5-'07	227 80	Balance Lake.
			19	S.½	10932	8- 5-'07	320 00	
			21	E.½ & N.W.¼	10938	11- 5-'07	403 80	Balance Lake.
			23	N.E.¼ & S.W.¼	10932	8- 5-'07	320 00	
			23	S.E.¼	10934	14- 5-'07	159 50	Balance Lake.
			23	N.W.¼	10939	11- 5-'07	135 20	Balance River.
			25	All	10932	8- 5-'07	644 00	
			27	All	10932	8- 5-'07	640 00	
57	8	4	1	All	10944	10- 5-'07	640 00	
			3	All	10944	10- 5-'07	640 00	
			5	N.W.¼	10944	10- 5-'07	160 00	
			5	E.½ & S.W.¼	10945	10- 5-'07	423 60	Balance Lake.
			7	N.W.¼	10944	10- 5-'07	160.00	
			7	E.½ & S.W.¼	10946	10- 5-'07	368 00	Balance Lake.
			9	W.½	10947	10- 5-'07	294 50	Balance Lake.
			9	E.½	10944	10- 5-'07	320 00	
			13	All	10944	10- 5-'07	639 00	
			15	All	10944	10- 5-'07	640 00	
			17	W.½ & S.E.¼	10944	10- 5-'07	477 00	
			17	N.E.¼	10948	10- 5-'07	158 60	
			19	All	10944	10- 5-'07	640 00	
			21	All	10949	10- 5-'07	516 30	Balance Lake.
			23	All	10944	10- 5-'07	636 00	
			25	All	10944	10- 5-'07	640 00	
			27	All	10944	10- 5-'07	636 00	
			31	W.½ & S.E.¼	10944	10- 5-'07	480 00	
			31	N.E.¼	10950	10- 5-'07	158 90	
			33	All	10944	10- 5-'07	640 00	
			35	All	10944	10- 5-'07	640 00	
13	9	4	5	N.W.¼	9108	24- 3-'04	160 00	
			5	N.E.¼	9109	24- 3-'04	152 00	Balance River.
			7	All	9108	24- 3-'04	640 00	
			9	All	9108	24- 3-'04	640 00	
			13	All	9108	24- 3-'04	640 00	
			15	All	9108	24- 3-'04	640 00	
			17	All	9108	24- 3-'04	640 00	
14	9	4	33	N.½	9110	17- 3-'04	276 72	Bal. Right of way.
			33	S.½	9111	17- 3-'04	320 00	
35	9	4	13	All	11046	13- 6-'07	640 00	
			17	All	11046	13- 6-'07	636 00	

MAIN LINE LAND GRANT

DESCRIPTION					PATENT			REMARKS
T.	R.	M.	S.	Part of Section	No.	Date	Area	
35	9	W4	21	W.½ & S.E.¼	11046	13- 6-'07	480 00	
			21	N.E.¼	11047	13- 6-'07	105 40	Balance Lake.
			25	N.½	11046	13- 6-'07	320 00	
			25	S.½	11048	13- 6-'07	313 70	Balance Lake
			27	All	11046	13- 6-'07	640 00	
			31	All	11046	13- 6-'07	640 00	
			33	W.½	11049	13- 6-'07	260 50	Balance Lake.
			33	E.½	11046	13- 6-'07	320 00	
			35	N.½	11050	13- 6-'07	302 00	Balance Lake.
			35	S.½	11046	13- 6-'07	320 00	
36	9	4	1	All	11051	13- 6-'07	640 00	
			3	All	11051	13- 6-'07	640 00	
			5	N.½	11051	13- 6-'07	320 00	
			5	S.½	11052	13- 6-'07	268 30	Balance Lake.
			9	W.½ & S.E.¼	11051	13- 6-'07	480 00	
			9	N.E.¼	11053	13- 6-'07	154 60	Balance Lake.
			13	All	11051	13- 6-'07	640 00	
			15	E.½ & N.W.¼	11051	13- 6-'07	480 00	
			15	S.W.¼	11053	13- 6-'07	157 60	Balance Lake.
			17	All	11051	13- 6-'07	640 00	
			21	All	11051	13- 6-'07	640 00	
			23	All	11051	13- 6-'07	639 00	
			25	All	11051	13- 6-'07	640 00	
			27	All	11051	13- 6-'07	642 00	
			33	All	11051	13- 6-'07	633 00	
			35	All	11051	13- 6-'07	637 00	
37	9	4	3	All	9931	11- 4-'05	640 00	
			5	All	9931	11- 4-'05	640 00	
			7	All	9931	11- 4-'05	640 00	
			9	All	9931	11- 4-'05	640 00	
			17	All	9931	11- 4-'05	640 00	
			19	All	9931	11- 4-'05	640 00	
			25	All	9931	11- 4-'05	640 00	
			27	All	9931	11- 4-'05	640 00	
			31	All	9931	11- 4-'05	640 00	
			33	All	9931	11- 4-'05	640 00	
			35	All	9931	11- 4-'05	640 00	
38	9	4	1	All	10123	24- 7-'05	640 00	
			5	All	10123	24- 7-'05	640 00	
			7	E.½ & S.W.¼	10123	24- 7-'05	480 00	
			7	N.W.¼	10124	24- 7-'05	139 30	Balance Lake
			13	All	10123	24- 7-'05	640 00	

CANADIAN PACIFIC RAILWAY

DESCRIPTION					PATENT			
T.	R.	M.	S.	Part of Section	No.	Date	Area	REMARKS
38	9	W4	15	All	10123	24- 7-'05	636 00	
			17	All	10123	24- 7-'05	640 00	
			19	All	10123	24- 7-'05	640 00	
			21	All	10123	24- 7-'05	640 00	
			23	All	10123	24- 7-'05	640 00	
			31	All	10123	24- 7-'05	632 00	
			33	All	10123	24- 7-'05	634 00	
			35	N.½	10125	24- 7-'05	251 20	Balance Lake.
			35	S.½	10123	24- 7-'05	318 00	
39	9	4	3	E.½ & N.W.¼	11055	6- 6-'07	412 00	Balance Lake.
			3	S.W.¼	11054	6- 6-'07	160 00	
			5	All	11054	6- 6-'07	644 00	
			7	W.½	11054	6- 6-'07	322 00	
			7	E.½	11056	6- 6-'07	235 90	Balance Lake.
			9	All	11054	6- 6-'07	640 00	
			15	All	11054	6- 6-'07	640 00	
			17	E.½ & S.W.¼	11054	6- 6-'07	483 00	
			17	N.W.¼	11057	5- 6-'07	153 60	Balance Lake.
			19	N.E.¼ & S.W.¼	11054	6- 6-'07	321 00	
			19	S.E.¼	11057	5- 6-'07	155 10	Balance Lake.
			19	N.W.¼	11058	5- 6-'07	158 70	Balance Lake.
			21	E.½ & N.W.¼	11054	6- 6-'07	482 00	
			21	S.W.¼	11059	5- 6-'07	136 10	Balance Lake.
			23	All	11054	6- 6-'07	640 00	
			25	All	11054	6- 6-'07	642 00	
			27	All	11054	6- 6-'07	640 00	
			31	All	11054	6- 6-'07	640 00	
			33	All	11054	6- 6-'07	643 00	
			35	All	11054	6- 6-'07	640 00	
40	9	4	1	All	10126	14- 7-'05	643 00	
			5	All	10126	14- 7-'05	640 00	
			7	All	10126	14- 7-'05	640 00	
			9	E.½ & N.W.¼	10126	14- 7-'05	482 00	
			9	S.W.¼	10127	14- 7-'05	155 10	Balance Lake.
			13	All	10126	14- 7-'05	640 00	
			15	All	10126	14- 7-'05	640 00	
			17	All	10126	14- 7-'05	640 00	
			19	E.½ & S.W.¼	10126	14- 7-'05	480 00	
			19	N.W.¼	10128	14- 7-'05	160 00	
			21	All	10126	14- 7-'05	640 00	
			23	All	10126	14- 7-'05	640 00	
			25	All	10126	14- 7-'05	640 00	

MAIN LINE LAND GRANT

DESCRIPTION					PATENT			REMARKS
T.	R.	M.	S.	Part of Section	No.	Date	Area	
40	9	W4	27	All	10126	14- 7-'05	640.00	
			31	All	10126	14- 7-'05	640.00	
			33	W.½	10128	14- 7-'05	320.00	
			33	E.½	10126	14- 7-'05	320.00	
			35	All	10126	14- 7-'05	640.00	
41	9	4	1	All	10215	21- 7-'05	641.00	
			3	W.½ & N.E.¼	10215	21- 7-'05	480.00	
			3	S.E.¼	10216	15- 7-'05	143.80	Balance Lake.
			5	All	10215	21- 7-'05	640.00	
			7	All	10215	21- 7-'05	640.00	
			9	All	10215	21- 7-'05	640.00	
			13	W.½	10217	15- 7-'05	313.10	Balance Lake.
			13	E.½	10215	21- 7-'05	321.00	
			15	W.½ & N.E.¼	10215	21- 7-'05	480.00	
			15	S.E.¼	10218	20- 7-'05	158.90	Balance Lake.
			17	All	10215	21- 7-'05	640.00	
			19	All	10215	21- 7-'05	640.20	
			21	All	10215	21- 7-'05	640.00	
			23	All	10215	21- 7-'05	640.00	
			25	W.½ & S.E.¼	10219	20- 7-'05	462.90	Balance Lake.
			25	N.E.¼	10215	21- 7-'05	160.00	
			27	All	10215	21- 7-'05	640.00	
			31	All	10215	21- 7-'05	643.60	
			33	All	10215	21- 7-'05	643.00	
			35	All	10215	21- 7-'05	640.00	
42	9	4	1	All	10376	8- 1-'06	639.00	
			3	All	10376	8- 1-'06	641.00	
			5	N.W.¼	11177	25- 4-'08	152.70	Balance Lake.
			5	S.W.¼	11187	24- 8-'08	132.00	Balance Lake.
			5	E.½	10376	8- 1-'06	329.30	
			7	W.½	10377	8- 1-'06	306.70	Balance Lake.
			7	E.½	10376	8- 1-'06	318.00	
			9	All	10376	8- 1-'06	640.00	
			13	All	10376	8- 1-'06	640.00	
			15	All	10376	8- 1-'06	636.00	
			17	E.½ & S.W.¼	10376	8- 1-'06	480.00	
			17	N.W.¼	10380	8- 1-'05	107.50	Balance Lake.
			19	All	10376	8- 1-'06	636.00	
			21	All	10376	8- 1-'06	640.00	
			22	N.W.¼	11158	18-11-'07	159.00	
			23	All	10376	8- 1-'06	640.00	
			27	W.½	10801	13- 7-'06	318.00	

- [redacted]

CANADIAN PACIFIC RAILWAY

DESCRIPTION					PATENT			
T.	R.	M.	S.	Part of Section	No.	Date	Area	REMARKS
43	9	W4	6	W.½	10802	13- 7-'06	336 60	
			7	S.W.¼	10910	27- 3-'07	129 00	Balance Lake.
			21	W.½ & N.E.¼	10728	10- 5-'06	481 00	
			23	All	10728	10- 5-'06	640 00	
			27	All	10728	10- 5-'06	644 00	
44	9	4	1	All	9778	26- 4-'05	642 00	
			13	All	9778	26- 4-'05	640 00	
			15	All	9779	14- 4-'05	571 00	Balance Lake
			21	All	9778	26- 4-'05	640 00	
			23	All	9778	26- 4-'05	640 00	
			25	All	9778	26- 4-'05	640 00	
			27	All	9778	26- 4-'05	640 00	
			31	All	9778	26- 4-'05	640 00	
			33	All	9778	26- 4-'05	640 00	
			35	All	9778	26- 4-'05	640 00	
45	9	4	3	All	9780	20- 6-'05	639 00	
			5	All	9780	20- 6-'05	640 00	
			7	All	9781	17- 4-'05	491 30	Balance Lake.
			9	All	9780	20- 6-'05	640 00	
			19	All	9780	20- 6-'05	640 00	
			21	All	9782	17- 4-'05	529 60	Balance Lake.
			23	N.½	9783	17- 4-'05	267 70	Balance Lake.
			23	S.½	9780	20- 6-'05	320 00	
			25	All	9780	20- 6-'05	640 00	
			27	All	9780	20- 6-'05	640 00	
			31	All	9780	20- 6-'05	640 00	
			33	All	9780	20- 6-'05	640 00	
			35	All	9780	20- 6-'05	640 00	
46	9	4	1	All	9932	12- 4-'05	640 00	
			3	All	9932	12- 4-'05	640 00	
			5	All	9932	12- 4-'05	640 00	
			7	All	9932	12- 4-'05	640 00	
			9	All	9932	12- 4-'05	640 00	
			13	All	9932	12- 4-'05	640 00	
			15	All	9932	12- 4-'05	640 00	
			17	All	9932	12- 4-'05	640 00	
			19	All	9932	12- 4-'05	640 00	
			21	All	9932	12- 4-'05	640 00	
			23	All	9932	12- 4-'05	640 00	
			25	All	9932	12- 4-'05	640 00	
			27	All	9932	12- 4-'05	640 00	
			31	All	9932	12- 4-'05	595 00	

MAIN LINE LAND GRANT

DESCRIPTION					PATENT			REMARKS
T.	R.	M.	S.	Part of Section	No.	Date	Area	
46	9	W4	33	All	9932	12- 4-'05	592 00	
			35	All	9932	12- 4-'05	594 00	
47	9	4	1	W.½ & N.E.¼	9886	26- 4-'05	461 00	
			1	S.E.¼	9887	14- 4-'05	134 90	Balance Lake.
			3	All	9886	26- 4-'05	603 00	
			5	All	9886	26- 4-'05	606 00	
			7	All	9886	26- 4-'05	640 00	
			9	All	9886	26- 4-'05	644 00	
			13	All	9886	26- 4-'05	644 00	
			15	All	9886	26- 4-'05	644 00	
			17	All	9886	26- 4-'05	644 00	
			19	All	9886	26- 4-'05	644 00	
			21	All	9886	26- 4-'05	640 00	
			23	E.½ & S.W.¼	9888	18- 4-'05	433 70	Balance Lake
			23	N.W.¼	9886	26- 4-'05	161 00	
			25	All	9886	26- 4-'05	640 00	
			27	All	9886	26- 4-'05	642 00	
			31	All	9886	26- 4-'05	640 00	
			[illegible]	All	9886	26- 4-'05	640 00	
			35	All	9886	26- 4-'05	640 00	
48	9	4	1	All	9784	5- 7-'05	640 00	
			3	All	9784	5- 7-'05	640 00	
			5	All	9784	5- 7-'05	640 00	
			7	All	9784	5- 7-'05	642 00	
			9	All	9784	5- 7-'05	640 00	
			13	All	9784	5- 7-'05	640 00	
			15	All	9784	5- 7-'05	640 00	
			17	All	9784	5- 7-'05	640 00	
			19	All	9784	5- 7-'05	636 00	
			21	All	9784	5- 7-'05	640 00	
			23	All	9784	5- 7-'05	640 00	
			25	All	9784	5- 7-'05	640 00	
			27	All	9784	5- 7-'05	640 00	
			31	All	9784	5- 7-'05	634 00	
			33	All	9784	5- 7-'05	631 00	
			35	All	9784	5- 7-'05	634 00	
49	9	4	1	All	9785	26- 6-'05	640 00	
			[illegible]	All	9785	26- 6-'05	640 00	
			[illegible]	All	9785	26- 6-'05	640 00	
			[illegible]	All	9785	26- 6-'05	640 00	
			[illegible]	All	9785	26- 6-'05	640 00	
			13	All	9785	26- 6-'05	640 00	

CANADIAN PACIFIC RAILWAY

DESCRIPTION					PATENT			
T.	R.	M.	S.	Part of Section	No.	Date	Area	REMARKS
49	9	W4	15	All	9785	26- 6-'05	638 00	
			17	All	9785	26- 6-'05	640 00	
			19	All	9785	26- 6-'05	640 00	
			21	All	9785	26- 6-'05	640 00	
			23	All	9785	26- 6-'05	640 00	
			25	All	9785	26- 6-'05	636 00	
			27	All	9785	26- 6-'05	640 00	
			31	All	9785	26- 6-'05	640 00	
			33	All	9785	26- 6-'05	640 00	
			35	All	9785	26- 6-'05	640 00	
50	9	4	1	All	9786	26- 6-'05	640 00	
			3	All	9786	26- 6-'05	640 00	
			5	All	9786	26- 6-'05	640 00	
			7	All	9786	26- 6-'05	640 00	
			9	All	9786	26- 6-'05	640 00	
			13	All	9786	26- 6-'05	640 00	
			15	All	9786	26- 6-'05	640 00	
			17	All	9786	26- 6-'05	636 00	
			19	All	9786	26- 6-'05	638 00	
			21	All	9786	26- 6-'05	640 00	
			23	All	9786	26- 6-'05	636 00	
			25	All	9786	26- 6-'05	636 00	
			27	All	9786	26- 6-'05	638 00	
			31	All	9786	26- 6-'05	684 00	
			33	All	9786	26- 6-'05	684 00	
			35	All	9786	26- 6-'05	684 00	
51		4	1	All	9787	26- 6-'05	690 00	
			3	All	9787	26- 6-'05	690 00	
				All	9787	26- 6-'05	690 00	
			7	All	9787	26- 6-'05	638 00	
			9	All	9787	26- 6-'05	640 00	
			13	All	9787	26- 6-'05	640 00	
			15	All	9787	26- 6-'05	644 00	
			17	All	9787	26- 6-'05	640 00	
			19	All	9787	26- 6-'05	632 00	
			21	All	9787	26- 6-'05	640 00	
			23	All	9787	26- 6-'05	640 00	
			25	All	9787	26- 6-'05	640 00	
			27	All	9787	26- 6-'05	640 00	
			31	All	9787	26- 6-'05	638 00	
			33	[illegible]	9787	26- 6-'05	638 00	
			35	All	9787	26- 6-'05	639 00	

MAIN LINE LAND GRANT

DESCRIPTION					PATENT			REMARKS
T.	R.	M.	S.	Part of Section	No.	Date	Area	
52	9	W4	1	All	10129	13- 7-'05	640 00	
			3	All	10129	13- 7-'05	640.00	
			5	All	10129	13- 7-'05	640.00	
			7	All	10129	13- 7-'05	637 00	
			9	All	10129	13- 7-'05	640 00	
			13	All	10130	13- 7-'05	502 30	Balance Lake.
			15	All	10129	13- 7-'05	640 00	
			17	All	10129	13- 7-'05	640 00	
			19	All	10129	13- 7-'05	639.00	
			21	All	10129	13- 7-'05	640 00	
			23	N.½	10131	13- 7-'05	310 40	Balance Lake.
			23	S.½	10129	13- 7-'05	320 00	
			25	All	10129	13- 7-'05	640 00	
			27	W.½	10129	13- 7-'05	319 00	
			27	E.½	10131	13- 7-'05	283 60	Balance Lake.
			31	All	10129	13- 7-'05	636 00	
			33	All	10129	13- 7-'05	635 00	
			35	All	10129	13- 7-'05	637 00	
53	9	4	1	All	10474	16- 2-'06	641 00	
			3	All	10474	16- 2-'06	640 00	
			5	E.½ & N.W.¼	10474	16- 2-'06	480 00	
			5	S.W.¼	10475	15- 2-'06	159 80	Balance Lake.
			7	E.½ & N.W.¼	10474	16- 2-'06	482 00	
			7	S.W.¼	10476	15- 2-'06	136 40	Balance Lake.
			9	All	10474	16- 2-'06	640 00	
			13	All	10474	16- 2-'06	644 00	
			15	All	10477	15- 2-'06	589 90	Balance Lake.
			17	All	10474	16- 2-'06	640 00	
			19	W.½ & S.E.¼	10474	16- 2-'06	482 00	
			19	N.E.¼	10478	15- 2-'06	155 40	Balance Lake.
			21	N.½	10474	16- 2-'06	320 00	
			21	S.½	10479	15- 2-'06	291 10	Balance Lake.
			23	N.½	10474	16- 2-'06	318 00	
			23	S.½	10480	15- 2-'06	305 90	Balance Lake.
			25	All	10474	16- 2-'06	640 00	
			27	All	10474	16- 2-'06	640 00	
			31	E.½ & N.W.¼	10474	16- 2-'06	480 00	
			31	S.W.¼	1048	16- 2-'06	94 40	Balance Lake.
			33	All	10474	16- 2-'06	643 00	
			35	All	10474	16- 2-'06	644 00	
54	9	4	1	All	10381	24- 4-'05	640 00	
				All	10381	24- 4-'05	640 00	

CANADIAN PACIFIC RAILWAY

DESCRIPTION					PATENT			
T.	R.	M.	S.	Part of Section	No.	Date	Area	REMARKS
54	9	W4	5	All	10381	24- 1-'05	640 00	
			7	All	10381	24- 1-'05	642 00	
			9	All	10381	24- 1-'05	640 00	
			13	All	10381	24- 1-'05	636 00	
			15	All	10381	24- 1-'05	640 00	
			17	All	10381	24- 1-'05	640 00	
			19	All	10381	24- 1-'05	644 00	
			21	All	10381	24- 1-'05	640 00	
			23	All	10381	24- 1-'05	636 00	
			25	All	10381	24- 1-'05	636 00	
			27	All	10381	24- 1-'05	640 00	
			31	All	10381	24- 1-'05	625 00	
			33	All	10381	24- 1-'05	622 00	
			35	All	10381	24- 1-'05	622 00	
55	9	4	1	All	10782	14- 6-'06	624 00	
			3	All	10782	14- 6-'06	627 00	
			5	All	10782	14- 6-'06	626 00	
			7	N.½	10782	14- 6-'06	320 00	
			7	S.½	10783	14- 6-'06	249 40	Balance Lake
			9	All	10782	14- 6-'06	640 00	
			13	S.½	10782	14- 6-'06	320 00	
			13	N.½	10784	14- 6-'06	238 90	Balance River.
			15	S.½	10782	14- 6-'06	320 00	
			15	N.½	10784	14- 6-'06	235 80	Balance River
			17	W.½ & S.E.¼	10782	14- 6-'06	480 00	
			17	N.E.¼	10784	14- 6-'06	154 80	Balance River.
			19	N.W.¼	10785	14- 6-'06	156 40	Balance Lake.
			19	S.½	10784	14- 6-'06	271 30	Balance River.
			19	N.E.¼	10782	14- 6-'06	160 00	
			21	N.W.¼ & E.½	10782	14- 6-'06	480 00	
			21	S.W.¼	10784	14- 6-'06	151 40	Balance River
			23	All	10782	14- 6-'06	640 00	
			25	W.½ & S.E.¼	10782	14- 6-'06	480 00	
			25	N.E.¼	10786	14- 6-'06	157 60	Balance Lake
			27	All	10782	14- 6-'06	640 00	
12	10	4	27	W.½	8301	2- 4-'03	220 00	Balance River
			"	E.½	8300	1- 4-'03	320 00	
13	10	4	1	N	9112	18- 3-'04	320 00	
			3	S.W.	7856	2- 9-'02	160 00	
			3	N.½	8083	12-12-'02	107 00	Balance River
15	10	4	20	N.½	11265	17- 3-'10	303 71	Bal. Right of way.
35	10	4	17	All	11[illegible]0	20- 5-'07	645 00	

MAIN LINE LAND GRANT

DESCRIPTION					PATENT			REMARKS
T.	R.	M.	S.	Part of Section	No.	Date	Area	
35	10	W4	19	All	11060	20- 5-'07	640 00	
			21	W.½ & S.E.¼	11060	20- 5-'07	481 00	
			21	N.E.¼	11061	20- 5-'07	134 30	Balance Lake.
			31	All	11060	20- 5-'07	640 00	
			33	All	11060	20- 5-'07	640 00	
			35	All	11060	20- 5-'07	640 00	
36	10	4	1	All	11062	6- 6-'07	640 00	
			3	All	11062	6- 6-'07	640 00	
			5	All	11062	6- 6-'07	640 00	
			7	All	11062	6- 6-'07	640 00	
			9	All	11062	6- 6-'07	640 00	
			13	All	11062	6- 6-'07	640 00	
			17	All	11062	6- 6-'07	640 00	
			19	All	11062	6- 6-'07	640 00	
			21	W.½ & S.E.¼	11062	6- 6-'07	480 00	
			21	N.E.¼	11063	7- 6-'07	97 40	Balance Lake.
			27	All	11062	6- 6-'07	640 00	
			31	All	11062	6- 6-'07	639 60	
			33	All	11062	6- 6-'07	634 00	
			35	All	11062	6- 6-'07	630 00	
37	10	4	1	All	9933	11- 4-'05	640 00	
			3	All	9933	11- 4-'05	640 00	
			5	All	9933	11- 4-'05	640 00	
			7	All	9933	11- 4-'05	640 00	
			9	All	9933	11- 4-'05	640 00	
			13	All	9933	11- 4-'05	640 00	
			15	All	9933	11- 4-'05	640 00	
			17	All	9933	11- 4-'05	640 00	
			19	All	9933	11- 4-'05	640 00	
			21	All	9933	11- 4-'05	640 00	
			23	All	9933	11- 4-'05	640 00	
			25	All	9933	11- 4-'05	640 00	
			27	All	9933	11- 4-'05	640 00	
			31	All	9933	11- 4-'05	640 00	
			33	All	9933	11- 4-'05	640 00	
			35	All	9933	11- 4-'05	640 00	
38	10	4	1	All	10132	13- 7-'05	640 00	
			3	All	10132	13- 7-'05	638 09	
			5	All	10132	13- 7-'05	639 00	
			7	All	10132	13- 7-'05	640 00	
			9	All	10132	13- 7-'05	636 00	
			13	All	10132	13- 7-'05	640 00	

CANADIAN PACIFIC RAILWAY

DESCRIPTION					PATENT			
T.	R.	M.	S.	Part of Section	No.	Date	Area	REMARKS
38	10	W4	15	All	10132	13- 7-'05	640 00	
			17	All	10132	13- 7-'05	636 00	
			19	All	10132	13- 7-'05	640 00	
			21	All	10132	13- 7-'05	636 00	
			23	All	10132	13- 7-'05	640 00	
			25	All	10132	13- 7-'05	636 00	
			27	All	10132	13- 7-'05	636 00	
			31	All	10132	13- 7-'05	638 00	
			33	All	10132	13- 7-'05	636 00	
			35	All	10132	13- 7-'05	638 00	
39	10	4	1	All	10317	6-12-'05	642 00	
			3	All	10317	6-12-'05	644 00	
			5	All	10317	6-12-'05	642 00	
			7	All	10317	6-12-'05	644 00	
			9	All	10317	6-12-'05	640 00	
			13	All	10317	6-12-'05	642 00	
			15	All	10317	6-12-'05	640 00	
			17	All	10317	6-12-'05	640 00	
			19	All	10317	6-12-'05	644 00	
			21	All	10317	6-12-'05	640 00	
			23	All	10317	6-12-'05	640 00	
			25	W.½ & N.E.¼	10317	6-12-'05	480 00	
			25	S.E.¼	10318	30-11-'05	133 80	Balance Lake
			27	All	10317	6-12-'05	640 00	
			31	W.½ & N.E.¼	10319	23-11-'05	454 00	Balance River.
			31	S.E.¼	10317	6-12-'05	160 00	
			33	All	10317	6-12-'05	636 00	
			35	All	10317	6-12-'05	637 00	
40	10	4	1	All	10413	9- 1-'06	640 00	
			3	All	10413	9- 1-'06	639 00	
			5	W.½ & N.E.¼	10413	9- 1-'06	478 00	
			5	S.E.¼	10414	9- 1-'06	154 80	Balance River.
			7	All	10413	9- 1-'06	640 00	
			9	W.½ & N.E.¼	10413	9- 1-'06	480 00	
			9	S.E.¼	10414	9- 1-'06	158 70	Balance River.
			13	All	10413	9- 1-'06	640 00	
			15	W.½ & N.E.¼	10413	9- 1-'06	480 00	
			15	S.E.¼	10414	9- 1-'06	153 50	Balance River.
			17	All	10413	9- 1-'06	640 00	
			19	E.½ & S.W.¼	10413	9- 1-'06	480 00	
			19	N.W.¼	10415	9- 1-'06	159 00	Balance Lake.
			21	N.½	10413	9- 1-'06	320 00	

MAIN LINE LAND GRANT

DESCRIPTION					PATENT			REMARKS
T.	R.	M.	S.	Part of Section	No.	Date	Area	
40	10	W4	21	S.½	10416	9- 1-'06	222 20	Balance Lake.
			23	W.½ & N.E.¼	10413	9- 1-'06	480 00	
			23	S.E.¼	10414	9- 1-'06	156 00	Balance River
			25	All	10413	9- 1-'06	640 00	
			27	All	10413	9- 1-'06	640 00	
			31	All	10413	9- 1-'06	640 00	
			33	All	10413	9- 1-'06	640 00	
			35	All	10413	9- 1-'06	639 00	
41	10	4	1	All	10192	19- 8-'05	640 00	
			3	W.½	10194	21- 7-'05	282 60	Balance Lake.
			3	N.E.¼	10193	21- 7-'05	136 80	Balance Lake.
			3	S.E.¼	10192	19- 8-'05	160 00	
			5	E.½ & S.W.¼	10192	19- 8-'05	479 00	
			5	N.W.¼	10195	21- 7-'05	145 90	Balance Lake
			7	All	10192	19- 8-'05	640 00	
			9	N.½	10192	19- 8-'05	320 00	
			9	S.½	10196	21- 7-'05	296 10	Balance Lake
			13	All	10192	19- 8-'05	637 00	
			15	W.½ & N.E.¼	10192	19- 8-'05	480 00	
			15	S.E.¼	10197	21- 7-'05	154 10	Balance Lake
			17	All	10192	19- 8-'05	640 00	
			19	All	10192	19- 8-'05	640 00	
			21	All	10192	19- 8-'05	640 00	
			23	All	10192	19- 8-'05	644 00	
			25	All	10192	19- 8-'05	640 40	
			27	W.½	10192	19- 8-'05	320 00	
			27	E.½	10198	21- 7-'05	240 70	Balance Lake
			31	All	10192	19- 8-'05	641 00	
			33	W.½	10199	21- 7-'05	215 40	Balance Lake
			33	E.½	10192	19- 8-'05	322 00	
			35	All	10192	19- 8-'05	646 00	
42	10	4	1	W.½	11065	8- 6-'07	251 40	Balance Lake
			1	E.½	11064	11- 6-'07	271 90	Balance Lake.
			3	All	11066	11- 6-'07	597 40	Balance Lake.
			5	All	11067	11- 6-'07	640 00	
			7	W.½	11067	11- 6-'07	318 00	
			7	E.½	11068	1- 6-'07	234 10	Balance Lake.
			9	E.½ & S.W.¼	11067	11- 6-'07	480 00	
			9	N.W.¼	11069	1- 6-'07	150 80	Balance Lake.
			13	W.½	11064	11- 6-'07	288 20	Balance River.
			13	E.½	11067	11- 6-'07	320 00	
			15	All	11067	11- 6-'07	636 00	

MICROCOPY RESOLUTION TEST CHART

ANSI and ISO TEST CHART No 2



APPLIED IMAGE Inc

CANADIAN PACIFIC RAILWAY

DESCRIPTION					PATENT			
T.	R.	M.	S.	Part of Section	No.	Date	Area	REMARKS
42	10	W4	17	N.½	11067	11- 6-'07	318.00	
			17	S.½	11070	4- 6-'07	277.80	Balance Lake.
			19	W.½	11071	13- 6-'07	301.50	Balance Lake.
			19	E.½	11067	11- 6-'07	318.00	
			21	E.½ & N.W.¼	11067	11- 6-'07	480.00	
			21	S.W.¼	11072	7- 6-'07	150.30	Balance Lake.
			23	All	11067	11- 6-'07	636.00	
			25	E.½ & S.W.¼	11064	11- 6-'07	439.30	Balance River.
			25	N.W.¼	11067	11- 6-'07	159.00	
			27	All	11067	11- 6-'07	636.00	
			31	All	11067	11- 6-'07	672.00	
			33	All	11067	11- 6-'07	677.00	
			35	W.½ & S.E.¼	11067	11- 6-'07	500.00	
			35	N.E.¼	11073	9- 6-'07	163.60	
43	10	4	1	E.½ & S.W.¼	10745	6- 6-'06	427.80	Balance Lake.
			1	N.W.¼	10744	6- 6-'06	161.00	
			3	N.E.¼	10746	6- 6-'06	160.20	
			3	W.½ & S.E.¼	10744	6- 6-'06	520.00	
			5	N.E.¼	10747	6- 6-'06	136.40	Balance Lake.
			5	W.½ & S.E.¼	10744	6- 6-'06	525.00	
			7	N.½	10748	6- 6-'06	230.40	Balance Lake.
			7	S.½	10744	6- 6-'06	322.00	
			9	N.E.¼	10749	6- 6-'06	160.30	
			9	W.½ & S.E.¼	10744	6- 6-'06	480.00	
			13	All	10744	6- 6-'06	644.00	
			15	S.W.¼	10749	6- 6-'06	152.70	Balance Lake.
			15	E.½ & N.W.¼	10744	6- 6-'06	483.00	
			17	All	10744	6- 6-'06	640.00	
			19	All	10744	6- 6-'06	640.00	
			21	N.½	10750	6- 6-'06	287.90	Balance Lake.
			21	S.½	10744	6- 6-'06	320.00	
			23	All	10744	6- 6-'06	644.00	
			25	All	10744	6- 6-'06	640.00	
			27	S.W.¼	10751	7- 6-'06	156.10	Balance Lake.
			27	E.½ & N.W.¼	10744	6- 6-'06	483.00	
			31	All	10744	6- 6-'06	640.00	
			33	All	10744	6- 6-'06	640.00	
			35	All	10744	6- 6-'06	640.00	
44	10	4	1	All	10508	19- 2-'06	640.00	
			3	All	10508	19- 2-'06	640.00	
			5	All	10508	19- 2-'06	640.00	
			7	All	10508	19- 2-'06	640.00	

MAIN LINE LAND GRANT

DESCRIPTION					PATENT			REMARKS
T.	R	M.	S.	Part of Section	No.	Date	Area	
44	10	W4	9	All	10508	19- 2-'06	640 00	
			15	All	10508	19- 2-'06	640 00	
			17	All	10508	19- 2-'06	640 00	
			19	All	10508	19- 2-'06	640 00	
			23	All	10508	19- 2-'06	640 00	
			27	All	10508	19- 2-'06	640 00	
			31	E.½ & S.W.¼	10508	19- 2-'06	480 00	
			31	N.W.¼	11261	14- 1-'10	150 30	Balance Lake.
			33	W.½	10494	19- 2-'06	233 70	Balance Lake.
			33	E.½	10508	19- 2-'06	320 00	
			35	E.½ & S.W.¼	10508	19- 2-'06	482 00	
			35	N.W.¼	10509	19- 2-'06	97 20	Balance Lake.
45	10	4	1	All	9789	26- 6-'05	547 10	Balance Lake.
			3	N.½	9788	24- 6-'05	320 00	
			3	S.½	9790	26- 6-'05	215 10	Balance Lake.
			5	All	9788	24- 6-'05	639 00	
			7	All	9788	24- 6-'05	642 00	
			15	All	9788	24- 6-'05	644 00	
			17	All	9788	24- 6-'05	640 00	
			19	All	9788	24- 6-'05	640 00	
			21	All	9788	24- 6-'05	636 00	
			23	All	9788	24- 6-'05	640 00	
			25	All	9788	24- 6-'05	640 00	
			31	All	9788	24- 6-'05	640 00	
			33	E.½ & N.W.¼	9791	26- 6-'05	357 20	Balance Lake.
			33	S.W.¼	9788	24- 6-'05	160 00	
			35	All	9788	24- 6-'05	640 00	
46	10	4	1	All	9934	12- 4-'05	640 00	
			3	All	9934	12- 4-'05	640 00	
			5	W.½ & S.E.¼	9935	18- 4-'05	392 90	Balance Lake.
			5	N.E.¼	9934	12- 4-'05	160 00	
			7	W.½	9935	18- 4-'05	256 90	Balance Lake.
			7	E.½	9934	12- 4-'05	320 00	
			9	All	9934	12- 4-'05	640 00	
			13	All	9934	12- 4-'05	640 00	
			15	All	9934	12- 4-'05	640 00	
			17	All	9934	12- 4-'05	640 00	
			19	All	9934	12- 4-'05	640 00	
			21	All	9934	12- 4-'05	640 00	
			23	E.½ & S.W.¼	9934	12- 4-'05	480 00	
			23	N.W.¼	9936	13- 4-'05	154 50	Balance Lake.
			25	All	9934	12- 4-'05	636 00	

CANADIAN PACIFIC RAILWAY

DESCRIPTION					PATENT			
T.	R.	M.	S.	Part of Section	No.	Date	Area	REMARKS
46	10	W4	27	E.½ & N.W.¼	9936	13- 4-'05	347.50	Balance Lake.
			27	S.W.¼	9934	12- 4-'05	160.00	
			31	All	9934	12- 4-'05	598.00	
			33	All	9934	12- 4-'05	598.00	
			35	All	9934	12- 4-'05	598.00	
47	10	4	1	All	10185	13- 7-'05	611.00	
			3	All	10185	13- 7-'05	606.00	
			5	All	10185	13- 7-'05	604.00	
			7	All	10185	13- 7-'05	644.00	
			9	All	10185	13- 7-'05	644.00	
			13	All	10185	13- 7-'05	644.00	
			15	All	10185	13- 7-'05	640.00	
			17	All	10185	13- 7-'05	640.00	
			19	All	10185	13- 7-'05	640.00	
			21	W.½	10185	13- 7-'05	321.00	
			21	E.½	10186	13- 7-'05	313.10	Balance Lake.
			23	E.½ & S.W.¼	10185	13- 7-'05	483.00	
			23	N.W.¼	10187	13- 7-'05	158.80	Balance Lake.
			25	All	10185	13- 7-'05	640.00	
			27	All	10185	13- 7-'05	640.00	
			31	All	10185	13- 7-'05	640.00	
			33	All	10188	13- 7-'05	520.30	Balance Lake.
			35	All	10185	13- 7-'05	640.00	
48	10	4	1	All	9792	8- 7-'05	641.00	
			3	All	9792	8- 7-'05	640.00	
			5	All	9792	8- 7-'05	640.00	
			7	All	9792	8- 7-'05	640.00	
			9	All	9792	8- 7-'05	640.00	
			13	All	9792	8- 7-'05	640.00	
			15	All	9792	8- 7-'05	640.00	
			17	All	9792	8- 7-'05	640.00	
			19	All	9792	8- 7-'05	640.00	
			21	All	9792	8- 7-'05	640.00	
			23	All	9792	8- 7-'05	640.00	
			25	All	9792	8- 7-'05	639.00	
			27	All	9792	8- 7-'05	642.00	
			31	All	9792	8- 7-'05	635.00	
			33	All	9792	8- 7-'05	634.00	
			35	All	9792	8- 7-'05	334.00	
49	10	4	1	All	9793	10- 7-'05	638.00	
			3	E.½ & S.W.¼	9793	10- 7-'05	480.00	
			3	N.W.¼	9794	10- 7-'05	151.90	Balance Lake.

MAIN LINE LAND GRANT

DESCRIPTION					PATENT			REMARKS
T.	R.	M.	S.	Part of Section	No.	Date	Area	
49	10	W4	5	All	9793	10- 7-'05	640.00	
			7	All	9793	10- 7-'05	640.00	
			9	N.½	9793	10- 7-'05	320.00	
			9	S.½	9795	10- 7-'05	266.60	Balance Lake.
			13	All	9793	10- 7-'05	640.00	
			15	All	9793	10- 7-'05	638.00	
			17	All	9793	10- 7-'05	640.00	
			19	All	9793	10- 7-'05	638.00	
			21	All	9793	10- 7-'05	640.00	
			23	All	9793	10- 7-'05	640.00	
			25	All	9793	10- 7-'05	640.00	
			27	All	9793	10- 7-'05	636.00	
			31	All	9793	10- 7-'05	641.00	
			33	All	9793	10- 7-'05	644.00	
			35	All	9793	10- 7-'05	642.00	
50	10	4	1	All	9796	10- 7-'05	640.00	
			3	All	9796	10- 7-'05	640.00	
			5	All	9797	10- 7-'05	497.30	Balance Lake.
			7	All	9796	10- 7-'05	636.00	
			9	All	9796	10- 7-'05	636.00	
			13	All	9796	10- 7-'05	636.00	
			15	W.½	9798	10- 7-'05	268.80	Balance Lake.
			15	E.½	9796	10- 7-'05	318.00	
			17	W.½	9796	10- 7-'05	318.00	
			17	E.½	9799	11- 7-'05	309.50	Balance Lake.
			19	All	9796	10- 7-'05	638.00	
			21	N.W.¼	9800	11- 7-'05	155.40	Balance Lake.
			21	S.W.¼	9799	11- 7-'05	154.10	Balance Lake.
			21	E.½	9796	10- 7-'05	318.00	
			23	All	9796	10- 7-'05	636.00	
			25	All	9796	10- 7-'05	636.00	
			27	All	9796	10- 7-'05	636.00	
			31	All	9796	10- 7-'05	682.00	
			33	All	9796	10- 7-'05	682.00	
			35	All	9796	10- 7-'05	683.00	
51	10	4	1	All	9431	29- 6-'04	690.00	
			3	All	9431	29- 6-'04	690.00	
			5	E.½ & S.W.¼	9431	29- 6-'04	527.00	
			5	N.W.¼	9432	28- 6-'04	99.90	Balance Lake.
			7	W.½ & N.E.¼	9431	29- 6-'04	480.00	
			7	S.E.¼	9432	28- 6-'04	159.30	Balance Lake.
			9	All	9431	29- 6-'04	644.00	

CANADIAN PACIFIC RAILWAY

DESCRIPTION					PATENT			
T.	R.	M.	S.	Part of Section	No.	Date	Area	REMARKS
51	10	W4	13	All	9431	29- 6-'04	638 00	
			15	All	9431	29- 6-'04	640 00	
			17	E.½ & S.W.¼	9431	29- 6-'04	483 00	
			17	N.W.¼	9433	28- 6-'04	157 10	Balance Lake.
			19	N.½	9431	29- 6-'04	320 00	
			19	S.½	9433	28- 6-'04	237.60	Balance Lake.
			21	All	9431	29- 6-'04	644 00	
			23	All	9431	29- 6-'04	640 00	
			25	All	9431	29- 6-'04	640 00	
			27	All	9431	29- 6-'04	642 00	
			31	All	9431	29- 6-'04	642 00	
			33	All	9431	29- 6-'04	644 00	
			35	All	9431	29- 6-'04	640 00	
52	10	4	1	All	10133	14- 7-'05	642 00	
			3	All	10133	14- 7-'05	640 00	
			5	All	10133	14- 7-'05	643 00	
			7	W.½	11273	20- 6-'10	286 00	Balance Lake.
			7	E.½	11272	26- 5-'10	320 00	
			9	All	10133	14- 7-'05	640 00	
			13	E.½ & S.W.¼	10133	14- 7-'05	481.00	
			13	N.W.¼	10134	14- 7-'05	140 10	Balance Lake.
			15	All	10133	14- 7-'05	640.00	
			17	All	10133	14- 7-'05	640.00	
			19	All	10133	14- 7-'05	640 00	
			21	All	10133	14- 7-'05	640.00	
			23	W.½ & N.E.¼	10133	14- 7-'05	480 00	
			23	S.E.¼	10134	14- 7-'05	138 80	Balance Lake
			25	All	10133	14- 7-'05	640 00	
			27	All	10133	14- 7-'05	640.00	
			31	All	10133	14- 7-'05	640.00	
			33	All	10133	14- 7-'05	640 00	
			35	All	10133	14- 7-'05	640 00	
53	10	4	1	All	10787	17- 7-'06	640 00	
			3	All	10787	17- 7-'06	640 00	
			5	W.½ & S.E.¼	10787	17- 7-'06	480 00	
			5	N.E.¼	10788	14- 7-'06	153 40	Balance Lake.
			7	All	10787	17- 7-'06	640 00	
			9	All	10787	17- 7-'06	640 00	
			13	All	10787	17- 7-'06	640 00	
			15	All	10787	17- 7-'06	640 00	
			17	All	10787	17- 7-'06	638 00	
			19	All	10787	17- 7-'06	640 00	

MAIN LINE LAND GRANT

DESCRIPTION					PATENT			REMARKS
T.	R.	M.	S.	Part of Section	No.	Date	Area	
53	10	W4	21	All	10787	17- 7-'06	640.00	
			23	All	10787	17- 7-'06	636.00	
			25	All	10787	17- 7-'06	636.00	
			27	N.½	10787	17- 7-'06	320.00	
			27	S.½	10789	14- 7-'06	306.10	Balance Lake.
			31	All	10787	17- 7-'06	639.20	
			33	All	10787	17- 7-'06	640.00	
			35	W.½ & S.E.¼	10787	17- 7-'06	478.00	
			35	N.E.¼	10790	17- 7-'06	158.20	Balance Lake.
54	10	4	1	All	10951	14- 5-'07	636.00	
			3	All	10951	14- 5-'07	636.00	
			5	W.½ & S.E.¼	10951	14- 5-'07	477.00	
			5	N.E.¼	10952	14- 5-'07	151.20	Balance Lake.
			7	W.½	10953	14- 5-'07	257.80	Balance Lake.
			7	E.½	10951	14- 5-'07	318.00	
			9	All	10954	14- 5-'07	540.10	Balance Lake.
			13	All	10951	14- 5-'07	636.00	
			15	All	10951	14- 5-'07	636.00	
			17	All	10951	14- 5-'07	636.00	
			19	All	10951	14- 5-'07	634.00	
			21	All	10951	14- 5-'07	636.00	
			23	All	10951	14- 5-'07	640.00	
			25	All	10951	14- 5-'07	636.00	
			27	All	10951	14- 5-'07	636.00	
			31	All	10951	14- 5-'07	616.00	
			33	All	10951	14- 5-'07	616.00	
			35	W.½	10955	14- 5-'07	288.40	
			35	E.½	10951	14- 5-'07	312.00	Balance Lake.
55	10	4	1	All	10838	13- 8-'06	628.00	
			3	All	10838	13- 8-'06	628.00	
			5	All	10838	13- 8-'06	635.00	
			7	All	10838	13- 8-'06	640.00	
			9	All	10842	11- 8-'06	644.00	
			13	N.½	10839	11- 8-'06	190.90	Balance River.
			13	S.½	10838	13- 8-'06	320.00	
			15	N.½	10840	13- 8-'06	264.00	Balance River.
			15	S.½	10838	13- 8-'06	320.00	
			17	All	10838	13- 8-'06	640.00	
			19	S.W.¼	10841	11- 8-'06	153.80	Balance Lake.
			19	N.½ & S.E.¼	10838	13- 8-'06	482.00	
			21	All	10838	13- 8-'06	644.00	
			23	All	10838	13- 8-'06	640.00	

CANADIAN PACIFIC RAILWAY

DESCRIPTION					PATENT			
T.	R.	M.	S.	Part of Section	No.	Date	Area	REMARKS
55	10	W4	25	All	10838	13- 8-'06	640 00	
			27	W.½	10840	13- 8-'06	260.70	Balance River.
			27	E.½	10838	13- 8-'06	322 00	
			31	E.½ & N.W.¼	10840	13- 8-'06	371 20	Balance River.
			31	S.W.¼	10838	13- 8-'06	160 00	
			33	N.½	10838	13- 8-'06	320.00	
			33	S.½	10840	13- 8-'06	284 40	Balance River.
			35	All	10838	13- 8-'06	640 00	
56	10	4	1	W.½	10520	8- 5-'06	320.00	
			1	E.½	10521	9- 5-'06	127 10	Balance Lake
			3	All	10520	8- 5-'06	636.00	
			5	All	10520	8- 5-'06	635 00	
			7	All	10520	8- 5-'06	640.00	
			9	All	10520	8- 5-'06	642.00	
			13	All	10520	8- 5-'06	640.00	
			15	All	10520	8- 5-'06	640.00	
			17	All	10520	8- 5-'06	640.00	
			19	N.W.¼	10956	13- 5-'07	160 00	
			19	E.½ & S.W.¼	10520	8- 5-'06	480.00	
			21	All	10520	8- 5-'06	640.00	
			23	N.W.¼	10522	9- 5-'06	148.10	Balance Lake .
			23	E.½ & S.W.¼	10520	8- 5-'06	480.00	
			25	N.½	10523	9- 5-'06	276.20	Balance Lake.
			25	S.½	10520	8- 5-'06	320 00	
			27	N.½ & S.W.¼	16520	8- 5-'06	480.00	
			27	S.E.¼	10524	9- 5-'06	65.90	Balance Lake.
			31	All	10520	8- 5-'06	640.00	
			33	N.W.¼	10525	9- 5-'06	124.50	Balance Lake.
			33	E.½ & S.W.¼	10520	8- 5-'06	480.00	
			35	N.½ & S.W.¼	10520	8- 5-'06	480.00	
			35	S.E.¼	10523	9- 5-'06	157.10	Balance Lake.
11	11	4	15	S.W.¼	11266	23- 3-'10	149.38	Balance River.
			25	All	8302	1- 4-'03	640.00	
35	11	4	13	All	11074	11- 6-'07	644.00	
			15	All	11074	11- 6-'07	644.00	
			21	All	11074	11- 6-'07	640.00	
			23	All	11074	11- 6-'07	644.00	
			25	All	11074	11- 6-'07	640.00	
			27	All	11074	11- 6-'07	644.00	
			33	All	11074	11- 6-'07	640.00	
			35	All	11074	11- 6-'07	640.00	
36	11	4	3	All	10231	14- 9-'05	640 00	

MAIN LINE LAND GRANT

DESCRIPTION					PATENT			REMARKS
T.	R.	M.	S.	Part of Section	No.	Date	Area	
36	11	W4	5	All	10321	14- 9-'05	641 00	
			7	All	10231	14- 9-'05	640 00	
			9	All	10231	14- 9-'05	640 00	
			13	All	10231	14- 9-'05	640 00	
			15	All	10231	14- 9-'05	642 00	
			17	All	10231	14- 9-'05	640 00	
			19	All	10231	14- 9-'05	640 00	
			21	All	10231	14- 9-'05	640 00	
			23	All	10231	14- 9-'05	640 00	
			25	All	10231	14- 9-'05	640 00	
			27	All	10231	14- 9-'05	640 00	
			31	All	10231	14- 9-'05	640 00	
			33	All	10231	14- 9-'05	640 00	
			35	All	10231	14- 9-'05	640 00	
37	11	4	1	All	10232	14- 9-'05	640 00	
			3	All	10232	14- 9-'05	640 00	
			5	All	10232	14- 9-'05	640 00	
			7	All	10232	14- 9-'05	640 00	
			9	All	10232	14- 9-'05	640 00	
			13	All	10232	14- 9-'05	640 00	
			15	All	10232	14- 9-'05	640 00	
			17	All	10232	14- 9-'05	640 00	
			19	All	10232	14- 9-'05	640 00	
			21	All	10232	14- 9-'05	640 00	
			23	All	10232	14- 9-'05	640 00	
			25	All	10232	14- 9-'05	640 00	
			27	All	10232	14- 9-'05	640 00	
			35	All	10232	14- 9-'05	641 00	
38	11	4	1	E.½ & S.W.¼	10135	14- 7-'05	480 00	
			1	N.W.¼	10136	12- 7-'05	148 50	Balance Lake.
			3	N.½	10136	12- 7-'05	236 10	Balance Lake.
			3	S.½	10135	14- 7-'05	320 00	
			13	All	10135	14- 7-'05	640 00	
			15	N.½	10136	12- 7-'05	206 60	Balance Lake.
			19	All	10135	14- 7-'05	640 00	
			21	All	10135	14- 7-'05	640 00	
			23	All	10135	14- 7-'05	640 00	
			25	All	10135	14- 7-'05	637 00	
			27	All	10135	14- 7-'05	638 00	
			31	All	10135	14- 7-'05	637 00	
			33	All	10135	14- 7-'05	639 00	
			35	All	10135	14- 7-'05	638 00	

CANADIAN PACIFIC RAILWAY

DESCRIPTION					PATENT			
T.	R.	M.	S.	Part of Section	No.	Date	Area	REMARKS
39	11	W4	1	All	10503	23- 2-'06	650 00	
			3	All	10503	23- 2-'06	642 00	
			5	All	10503	23- 2-'06	643 00	
			7	All	10504	23- 2-'06	592 90	Balance River.
			9	All	10503	23- 2-'06	640 00	
			13	All	10503	23- 2-'06	648 00	
			15	All	10503	23- 2-'06	640 00	
			17	W.½	10504	23- 2-'06	303 60	Balance River.
			17	E.½	10503	23- 2-'06	320 00	
			19	All	10503	23- 2-'06	644 00	
			21	All	10503	23- 2-'06	640 00	
			23	All	10503	23- 2-'06	644 00	
			25	N.½	10504	23- 2-'06	305 10	Balance River.
			25	S.½	10503	23- 2-'06	322 00	
			27	N.½	10504	23- 2-'06	278 80	Balance River.
			27	S.½	10503	23- 2-'06	320 00	
			31	All	10503	23- 2-'06	640 00	
			33	All	10503	23- 2-'06	640 00	
			35	All	10503	23- 2-'06	640 00	
40	11	4	1	All	10200	22- 7-'05	640 00	
			3	All	10200	22- 7-'05	640 00	
			5	All	10200	22- 7-'05	642 00	
			7	All	10200	22- 7-'05	640 00	
			9	W.½ & S.E.¼	10200	22- 7-'05	480 00	
			9	N.E.¼	10201	22- 7-'05	160 30	
			13	All	10200	22- 7-'05	640 00	
			15	E.½ & N.W.¼	10200	22- 7-'05	480 00	
			15	S.W.¼	10201	22- 7-'05	155.50	Balance Lake.
			17	All	10200	22- 7-'05	640.00	
			19	W.½ & S.E.¼	10200	22- 7-'05	480 00	
			19	N.E.¼	10202	22- 7-'05	147.90	Balance Lake.
			21	E.½ & N.W.¼	10203	22- 7-'05	424 50	Balance Lake.
			21	S.W.¼	10200	22- 7-'05	160 00	
			23	E.½ & N.W.¼	10204	22- 7-'05	441 10	Balance Lake.
			23	S.W.¼	10200	22- 7-'05	160 00	
			25	E.½ & S.W.¼	10205	22- 7-'05	409.70	Balance Lake.
			25	N.W.¼	10200	22- 7-'05	160.00	
			27	N.½	10200	22- 7-'05	320 00	
			27	S.½	10206	24- 7-'05	309 60	Balance Lake.
			31	All	10200	22- 7-'05	641 00	
			33	All	10200	22- 7-'05	641 00	
			35	All	10200	22- 7-'05	640 00	

MAIN LINE LAND GRANT

DESCRIPTION					PATENT			
T.	R.	M.	S.	Part of Section	No.	Date	Area	REMARKS
41	11	W4	1	All	9844	10- 4-'05	640 00	
			3	All	9844	10- 4-'05	640 00	
			5	All	9844	10- 4-'05	640 00	
			7	All	9844	10- 4-'05	641 00	
			9	All	9844	10- 4-'05	640 00	
			13	All	9844	10- 4-'05	641 00	
			15	All	9844	10- 4-'05	640 00	
			17	All	9844	10- 4-'05	640 00	
			19	E.½ & N.W.¼	9844	10- 4-'05	481 00	
			19	S.W.¼	9845	7- 4-'05	147 40	Balance Lake
			21	All	9844	10- 4-'05	642 00	
			23	All	9844	10- 4-'05	640 00	
			25	All	9844	10- 4-'05	640 00	
			27	W.½	9844	10- 4-'05	320 00	
			27	E.½	9846	7- 4-'05	293 40	Balance Lake.
			31	All	9844	10- 4-'05	639 00	
			33	All	9844	10- 4-'05	639 00	
			35	All	9844	10- 4-'05	638 00	
42	11	4	1	All	11075	11- 6-'07	640 00	
			3	All	11075	11- 6-'07	640 00	
			5	E.½ & N.W.¼	11076	11- 6-'07	364 30	Balance Lake.
			5	S.W.¼	11075	11- 6-'07	160 00	
			7	W.½	11075	11- 6-'07	320 00	
			7	E.½	11076	11- 6-'07	249 50	Balance Lake
			9	E.½ & N.W.¼	11075	11- 6-'07	480 00	
			9	S.W.¼	11076	11- 6-'07	137 80	Balance Lake
			13	All	11075	11- 6-'07	640 00	
			15	All	11075	11- 6-'07	644 00	
			17	E.½ & N.W.¼	11075	11- 6-'07	488 00	
			17	S.W.¼	11076	11- 6-'07	130 90	Balance Lake.
			19	All	11075	11- 6-'07	640 00	
			21	All	11075	11- 6-'07	638 00	
			23	All	11075	11- 6-'07	637 00	
			25	All	11075	11- 6-'07	640 00	
			27	All	11075	11- 6-'07	640 00	
			31	All	11075	11- 6-'07	672 00	
			33	All	11075	11- 6-'07	666 00	
			35	All	11075	11- 6-'07	674 00	
43	11	4	1	All	10436	9- 2-'08	691 00	
			3	All	10437	15- 2-'06	511 70	Balance Lake
			5	W.½	10436	9- 2-'08	341 00	
			5	E.½	10463	15- 2-'06	242 70	Balance Lake.

CANADIAN PACIFIC RAILWAY

DESCRIPTION					PATENT			REMARKS
T.	R.	M.	S.	Part of Section	No.	Date	Area	
43	11	W4	7	All	10436	9- 2-'08	644.00	
			9	All	10436	9- 2-'08	644.00	
			13	All	10436	9- 2-'08	644.00	
			15	All	10436	9- 2-'08	644.00	
			17	All	10436	9- 2-'08	640.00	
			19	All	10436	9- 2-'08	642.00	
			21	All	10436	9- 2-'08	640.00	
			23	All	10436	9- 2-'08	644.00	
			25	All	10436	9- 2-'08	640.00	
			27	All	10436	9- 2-'08	642.00	
			31	All	10436	9- 2-'08	640.00	
			33	All	10436	9- 2-'08	640.00	
			35	All	10436	9- 2-'08	640.00	
44	11	4	19	All	10382	10- 1-'05	640.00	
			21	All	10382	10- 1-'05	640.00	
			27	All	10382	10- 1-'05	640.00	
			31	All	10382	10- 1-'05	640.00	
			33	All	10382	10- 1-'05	640.00	
			35	All	10382	10- 1-'05	640.00	
45	11	4	1	All	9825	10- 7-'05	524.70	Balance Lakes
			3	All	9824	10- 7-'05	633.00	
			5	All	9824	10- 7-'05	635.00	
			7	All	9824	10- 7-'05	640.00	
			9	All	9824	10- 7-'05	640.00	
			13	W.½ & S.E.¼	9826	11- 7-'05	396.10	Balance Lake
			13	N.E.¼	9824	10- 7-'05	159.00	
			15	All	9824	10- 7-'05	640.00	
			17	All	9824	10- 7-'05	640.00	
			19	All	9824	10- 7-'05	640.00	
			21	All	9824	10- 7-'05	640.00	
			23	N.½	9824	10- 7-'05	320.00	
			23	S.½	9827	10- 7-'05	269.00	Balance Lake.
			25	All	9824	10- 7-'05	636.00	
			27	All	9824	10- 7-'05	640.00	
			31	All	9824	10- 7-'05	640.00	
			33	All	9824	10- 7-'05	640.00	
			35	All	9824	10- 7-'05	640.00	
46	11	4	1	W.½	9914	10- 7-'05	320.00	
			1	E.½	9915	11- 7-'05	282.00	Balance Lake.
			3	All	9914	10- 7-'05	640.00	
			5	All	9914	10- 7-'05	639.00	
			7	W.½ & S.E.¼	9914	10- 7-'05	479.00	

MAIN LINE LAND GRANT

DESCRIPTION					PATENT			REMARKS
T.	R.	M.	S.	Part of Section	No.	Date	Area	
46	11	W4	7	N.E.¼	9916	11- 7-'05	87 80	Balance Lake.
			9	W.½ & S.E.¼	9914	10- 7-'05	477 00	
			9	N.E.¼	9917	10- 7-'05	158 90	Balance Lake.
			13	N.½	9914	10- 7-'05	320 00	
			13	S.½	9917	10- 7-'05	199 70	Balance Lake.
			15	All	9917	10- 7-'05	501 00	Balance Lake.
			17	E.½ & S.W.¼	9914	10- 7-'05	479 00	
			17	N.W.¼	9916	11- 7-'05	141 70	Balance Lake.
			19	All	9914	10- 7-'05	636 00	
			21	W.½	9914	10- 7-'05	318 00	
			21	E.½	9917	10- 7-'05	310 70	Balance Lake.
			23	All	9914	10- 7-'05	636 00	
			25	All	9914	10- 7-'05	636 00	
			27	All	9914	10- 7-'05	636 00	
			31	All	9914	10- 7-'05	594 00	
			33	All	9914	10- 7-'05	590 00	
			35	All	9914	10- 7-'05	595 00	
47	11	4	1	All	9918	12- 7-'05	603 00	
			3	E.½ & S.W.¼	9918	12- 7-'05	444 00	
			3	N.W.¼	9919	11- 7-'05	140 90	Balance Lake.
			5	All	9918	12- 7-'05	607 00	
			7	All	9918	12- 7-'05	644 00	
			9	E.½ & S.W.¼	9918	12- 7-'05	483 00	
			9	N.W.¼	9920	11- 7-'05	154 60	Balance Lake.
			13	All	9918	12- 7-'05	644 00	
			15	W.½	9921	11- 7-'05	215 70	Balance Lake.
			15	E.½	9918	12- 7-'05	322 00	
			17	All	9922	11- 7-'05	590 40	Balance Lake.
			19	N.½	9923	11- 7-'05	303 60	Balance Lake.
			19	S.½	9918	12- 7-'05	322 00	
			21	W.½ & S.E.¼	9918	12- 7-'05	483 00	
			21	N.E.¼	9924	10- 7-'05	159 80	Balance Lake.
			23	All	9918	12- 7-'05	642 00	
			25	All	9918	12- 7-'05	650 00	
			27	E.½ & N.W.¼	9918	12- 7-'05	483 00	
			27	S.W.¼	9925	11- 7-'05	157 00	Balance Lake.
			31	All	9918	12- 7-'05	644 00	
			33	W.½	9918	12- 7-'05	322 00	
			33	E.½	9925	11- 7-'05	242 70	Balance Lake.
			35	All	9918	12- 7-'05	642 00	
48	11	4	1	All	9837	7- 4-'05	642 00	
			3	All	9838	8- 4-'05	594 80	Balance Lake.

CANADIAN PACIFIC RAILWAY

DESCRIPTION					PATENT			REMARKS
T.	R.	M.	S.	Part of Section	No.	Date	Area	
48	11	W4	5	All	9837	7- 4-'05	644.00	
			7	W.½ & N.E.¼	9837	7- 4-'05	480.00	
			7	S.E.¼	9839	8- 4-'05	141.60	Balance Lake.
			9	W.½ & N.E.¼	9837	7- 4-'05	480.00	
			9	S.E.¼	9840	8- 4-'05	127.50	Balance Lake.
			13	All	9837	7- 4-'05	640.00	
			15	All	9841	8- 4-'05	526.80	Balance Lake.
			17	All	9837	7- 4-'05	644.00	
			19	All	9837	7- 4-'05	640.00	
			21	All	9837	7- 4-'05	640.00	
			23	E.½ & N.W.¼	9837	7- 4-'05	483.00	
			23	S.W.¼	9842	8- 4-'05	122.20	Balance Lake.
			25	All	9837	7- 4-'05	639.00	
			27	All	9837	7- 4-'05	640.00	
			31	All	9837	7- 4-'05	640.00	
			33	All	9837	7- 4-'05	640.00	
			35	All	9837	7- 4-'05	638.00	
49	11	4	1	All	6882	17- 6-'01	640.00	
			3	All	6882	17- 6-'01	640.00	
			5	All	6882	17- 6-'01	640.00	
			7	All	6882	17- 6-'01	640.00	
			9	N.½	6883	17- 6-'01	207.00	Balance Lake.
			9	S.½	6882	17- 6-'01	320.00	
			13	W.½	6884	17- 6-'01	310.00	Balance Lake.
			13	E.½	6882	17- 6-'01	320.00	
			15	All	6882	17- 6-'01	640.00	
			17	All	6885	17- 6-'01	418.00	Balance Lake.
			19	All	6882	17- 6-'01	640.00	
			21	W.½ & S.E.¼	6883	17- 6-'01	234.00	Balance Lake.
			21	N.E.¼	6882	17- 6-'01	160.00	
			23	N.½	6882	17- 6-'01	320.00	
			23	S.½	6886	17- 6-'01	261.00	Balance Lake.
			25	All	6882	17- 6-'01	640.00	
			27	All	6882	17- 6-'01	640.00	
			31	N.½	6887	17- 6-'01	240.00	Balance Lake.
			31	S.½	6882	17- 6-'01	320.00	
			33	All	6882	17- 6-'01	640.00	
			35	All	6882	17- 6-'01	640.00	
50	11	4	1	All	6888	17- 6-'01	640.00	
			3	All	6888	17- 6-'01	640.00	
			5	E.½ & N.W.¼	6889	15- 6-'01	287.00	Balance Lake
			5	S.W.¼	6888	17- 6-'01	160.00	

MAIN LINE LAND GRANT

DESCRIPTION					PATENT			REMARKS
T.	R.	M.	S.	Part of Section	No.	Date	Area	
50	11	W4	7	S.½	6889	15- 6-'01	62.00	Balance Lake.
			9	E.½ & S.W.¼	6888	17- 6-'01	480.00	
			9	N.W.¼	6889	15- 6-'01	147.00	Balance Lake.
			13	E.½ & S.W.¼	6888	17- 6-'01	480.00	
			13	N.W.¼	6889	15- 6-'01	119.00	Balance Lake.
			15	E.½ & N.W.¼	6889	15- 6-'01	274.00	Balance Lake.
			15	S.W.¼	6888	17- 6-'01	160.00	
			19	W.½ & N.E.¼	6889	15- 6-'01	293.00	Balance Lake.
			21	All	6890	15- 6-'01	199.00	Balance Lake.
			23	All	6889	15- 6-'01	397.00	Balance Lake.
			25	All	6888	17- 6-'01	640.00	
			27	E.½ & S.W.¼	6889	15- 6-'01	83.00	Balance Lake.
			31	W.½	6891	15- 6-'01	259.00	Balance Lake.
			31	E.½	6888	17- 6-'01	342.00	
			33	All	6889	15- 6-'01	384.00	Balance Lake.
			35	W.½	6889	15- 6-'01	268.00	Balance Lake.
			35	N.E.¼	6892	17- 6-'01	151.00	Balance Lake.
			35	S.E.¼	6888	17- 6-'01	160.00	
51	11	4	1	E.½ & S.W.¼	10233	21- 8-'05	543.00	
			1	N.W.¼	10234	21- 8-'05	129.70	Balance Lake.
			3	All	10233	21- 8-'05	711.00	
			5	All	10233	21- 8-'05	719.00	
			7	E.½ & N.W.¼	10233	21- 8-'05	496.00	
			7	S.W.¼	10235	21- 8-'05	126.40	Balance Lake.
			9	N.½	10236	21- 8-'05	301.20	Balance Lake.
			9	S.½	10233	21- 8-'05	332.00	
			13	All	10233	21- 8-'05	657.00	
			15	All	10233	21- 8-'05	660.00	
			17	All	10233	21- 8-'05	660.00	
			19	E.½ & N.W.¼	10237	21- 8-'05	329.30	Balance Lake.
			19	S.W.¼	10233	21- 8-'05	164.00	
			21	All	10233	21- 8-'05	658.00	
			23	All	10233	21- 8-'05	660.00	
			25	All	10233	21- 8-'05	652.00	
			27	All	10233	21- 8-'05	656.00	
			31	W.½ & N.E.¼	10233	21- 8-'05	489.00	
			31	S.E.¼	10238	21- 8-'05	152.70	Balance Lake.
			33	All	10233	21- 8-'05	652.00	
			35	E.½ & S.W.¼	10233	21- 8-'05	489.00	
			35	N.W.¼	10239	21- 8-'05	107.40	Balance Lake.
52	11	4	1	All	10137	24- 7-'05	648.00	
			3	W.½ & S.E.¼	10138	24- 7-'05	452.60	Balance Lake.

CANADIAN PACIFIC RAILWAY

DESCRIPTION					PATENT			
T.	R.	M.	S.	Part of Section	No.	Date	Area	REMARKS
52	11	W4	3	N.E.¼ ..	10137	24- 7-'05	162.00	
			5	W.½ & N.E.¼	10137	24- 7-'05	481.00	
			5	S.E.¼	10139	24- 7-'05	157.30	
			7	All	10137	24- 7-'05	636.00	
			9	W.½ & S.E.¼	10140	25- 7-'05	402.50	Balance Lake.
			9	N.E.¼	10137	24- 7-'05	161.00	
			13	W.½	10144	24- 7-'05	195.50	Balance Lake.
			13	E.½	10141	25- 7-'05	290.10	Balance Lake.
			15	W.½ & S.E.¼	10137	24- 7-'05	482.00	
			15	N.E.¼	10142	25- 7-'05	139.40	Balance Lake.
			17	All	10137	24- 7-'05	644.00	
			19	E.½ & N.W.¼	10143	21- 7-'05	363.20	Balance Lake.
			19	S.W.¼	10137	24- 7-'05	161.00	
			21	All	10137	24- 7-'05	644.00	
			23	All	10137	24- 7-'05	644.00	
			25	All	10137	24- 7-'05	641.00	
			27	All	10137	24- 7-'05	640.00	
			31	All	10137	24- 7-'05	640.00	
			33	All	10137	24- 7-'05	640.00	
			35	All	10137	24- 7-'05	640.00	
53	11	4	1	All	10145	14- 7-'05	640.00	
			3	All	10145	14- 7-'05	640.00	
			5	All	10145	14- 7-'05	640.00	
			7	N.E.¼	10146	14- 7-'05	157.80	Balance Lake.
			7	W.½ & S.E.¼	10145	14- 7-'05	480.00	
			9	All	10145	14- 7-'05	640.00	
			13	All	10145	14- 7-'05	638.00	
			15	All	10145	14- 7-'05	640.00	
			17	All	10145	14- 7-'05	640.00	
			19	W.½ & S.E.¼	10145	14- 7-'05	480.00	
			19	N.E.¼	10147	14- 7-'05	157.80	Balance Lake.
			21	E.½ & N.W.¼	10145	14- 7-'05	480.00	
			21	S.W.¼	10148	14- 7-'05	147.60	Balance Lake.
			23	W.½	10145	14- 7-'05	320.00	
			23	E.½	10149	14- 7-'05	308.60	Balance Lake.
			25	All	10145	14- 7-'05	640.00	
			27	All	10145	14- 7-'05	640.00	
			31	All	10145	14- 7-'05	640.00	
			33	W.½	10150	14- 7-'05	301.40	Balance Lake.
			33	E.½	10145	14- 7-'05	321.00	
			35	All	10145	14- 7-'05	639.00	
54	11	4	1	All	10151	12- 7-'05	640.00	

MAIN LINE LAND GRANT

DESCRIPTION					PATENT			
T.	R.	M.	S.	Part of Section	No.	Date	Area	REMARKS
54	11	W4	3	All	10151	12- 7-'05	640.00	
			5	All	10151	12- 7-'05	640.00	
			7	All	10151	12- 7-'05	640.00	
			9	All	10151	12- 7-'05	640.00	
			15	E.½ & N.W.¼	10152	21- 8-'05	364.50	Balance Lake.
			15	S.W.¼	10151	12- 7-'05	160.00	
			17	All	10151	12- 7-'05	640.00	
			19	N.W.¼ & S.E.¼	10151	12- 7-'05	319.00	
			19	N.E.¼	10153	12- 7-'05	153.10	Balance Lake.
			19	S.W.¼	10151	12- 7-'05	146.40	Balance Lake.
			21	W.½ & S.E.¼	10155	12- 7-'05	356.50	Balance Lake.
			21	N.E.¼	10151	12- 7-'05	160.00	
			27	All	10151	12- 7-'05	642.00	
			31	All	10151	12- 7-'05	618.00	
			33	All	10151	12- 7-'05	618.00	
55	11	4	13	All	10731	10- 5-'06	588.50	Balance Lake.
			23	All	10732	26- 4-'06	640.00	
			31	N.½	10732	26- 4-'06	320.00	
			31	S.½	10733	10- 5-'06	189.70	Balance Lake.
			33	All	10733	10- 5-'06	510.00	Balance River.
			35	N.½	10733	10- 5-'06	218.80	Balance River.
			35	S.½	10732	26- 4-'06	320.00	
56	11	4	1	All	10797	14- 7-'06	640.00	
			3	All	10797	14- 7-'06	640.00	
			5	W.½	10797	14- 7-'06	320.00	
			5	E.½	10798	13- 7-'06	268.00	Balance Lake.
			7	All	10797	14- 7-'06	640.00	
			9	E.½ & S.W.¼	10798	13- 7-'06	288.50	Balance Lake.
			13	E.½ & S.W.¼	10797	14- 7-'06	480.00	
			13	N.W.¼	10798	13- 7-'06	131.60	Balance Lake.
			15	W.½ & S.E.¼	10798	13- 7-'06	262.20	Balance Lake.
			17	W.½ & N.E.¼	10797	14- 7-'06	480.00	
			19	All	10797	14- 7-'06	640.00	
			21	N.W.¼	10797	14- 7-'06	160.00	
			21	S.E.¼	10798	13- 7-'06	145.60	Balance Lake.
			23	W.½	10798	13- 7-'06	155.10	Balance Lake.
			23	E.½	10799	13- 7-'06	279.30	Balance Lake.
			25	W.½ & S.E.¼	10799	13- 7-'06	352.80	Balance Lake.
			25	N.E.¼	10797	14- 7-'06	160.00	
			27	E.½ & S.W.¼	10797	14- 7-'06	480.00	
			31	All	10797	14- 7-'06	640.00	
			33	All	10797	14- 7-'06	640.00	

CANADIAN PACIFIC RAILWAY

DESCRIPTION					PATENT			REMARKS
T.	R.	M.	S.	Part of Section	No.	Date	Area	
56	11	W4	35	N.W.¼	10797	14- 7-'06	160.00	
			35	N.E.¼	1089.	9- 1-'07	160.00	
57	11	4	1	N.W.¼	10383	11- 1-'05	158.00	
			3	All	10383	11- 1-'05	634.00	
			5	All	10383	11- 1-'05	634.00	
12	12	4	21	W.½	8304	4-'03	155.00	West of River
			21	S.E.¼	9124	4- 2-'04	160.00	
			33	S.W.¼	8303	1- 4-'03	160.00	
			33	E.½	8304	4- 4-'03	201.93	South of River.
22	12	4	7	N.W.¼	3787	12- 8-'98	116.00	North of River.
			7	N.E.¼	3788	12- 8-'98	109.00	North of River.
35	12	4	13	All	11077	12- 6-'07	644.00	
			15	All	11077	12- 6-'07	644.00	
			17	All	11077	12- 6-'07	644.00	
			19	E.½ & N.W.¼	11077	12- 6-'07	480.00	
			19	S.W.¼	11078	11- 6-'07	128.70	Balance Lake.
			21	All	11077	12- 6-'07	640.00	
			23	N.½	11079	5- 6-'07	319.30	Balance Lake.
			23	S.½	11077	12- 6-'07	320.00	
			25	All	11077	12- 6-'07	640.00	
			27	E.½ & N.W.¼	11079	5- 6-'07	343.10	Balance Lake.
			27	S.W.¼	11077	12- 6-'07	160.00	
			31	All	11077	12- 6-'07	640.00	
			33	All	11077	12- 6-'07	640.00	
			35	All	11077	12- 6-'07	640.00	
36	12	4	1	All	10320	29-11-'05	640.00	
			3	All	10320	29-11-'05	640.00	
			5	All	10320	29-11-'05	640.00	
			7	All	10320	29-11-'05	640.00	
			9	All	10320	29-11-'05	640.00	
			13	All	10320	29-11-'05	640.00	
			15	All	10320	29-11-'05	640.00	
			17	All	10320	29-11-'05	640.00	
			19	All	10320	29-11-'05	640.00	
			21	All	10320	29-11-'05	640.00	
			23	All	10320	29-11-'05	640.00	
			25	All	10320	29-11-'05	640.00	
			27	All	10320	29-11-'05	640.00	
			31	All	10320	29-11-'05	640.00	
			33	All	10320	29-11-'05	640.00	
			35	All	10320	29-11-'05	640.00	
37	12	4	1	All	10240	13- 9-'05	640.00	

MAIN LINE LAND GRANT

DESCRIPTION					PATENT			
T.	R.	M.	S.	Part of Section	No.	Date	Area	REMARKS
37	12	W4	3	All	10240	13- 9-'05	640.00	
			5	All	10240	13- 9-'05	640.00	
			7	All	10240	13- 9-'05	640.00	
			9	All	10240	13- 9-'05	640.00	
			13	All	10240	13- 9-'05	640.00	
			15	N.½	10240	13- 9-'05	320.00	
			15	S.½	10241	21- 8-'05	254.10	Balance Lake.
			17	All	10240	13- 9-'05	640.00	
			19	All	10240	13- 9-'05	640.00	
			21	All	10240	13- 9-'05	640.00	
			23	All	10240	13- 9-'05	640.00	
			25	All	10240	13- 9-'05	640.00	
			27	All	10240	13- 9-'05	640.00	
			31	All	10240	13- 9-'05	637.00	
			33	All	10240	13- 9-'05	638.00	
			35	All	10240	13- 9-'05	639.00	
38	12	4	1	All	9937	11- 4-'05	640.00	
			3	All	9937	11- 4-'05	640.00	
			5	All	9937	11- 4-'05	640.00	
			7	All	9937	11- 4-'05	640.00	
			9	All	9937	11- 4-'05	640.00	
			13	All	9937	11- 4-'05	640.00	
			15	All	9937	11- 4-'05	639.00	
			17	All	9937	11- 4-'05	640.00	
			19	All	9937	11- 4-'05	640.00	
			21	All	9937	11- 4-'05	639.00	
			23	All	9937	11- 4-'05	640.00	
			25	All	9937	11- 4-'05	640.00	
			27	All	9937	11- 4-'05	640.00	
			31	All	9937	11- 4-'05	638.00	
			33	All	9937	11- 4-'05	638.00	
			35	All	9937	11- 4-'05	639.00	
39	12	4	1	W.½ & N.E.¼	10484	9- 2-'06	454.30	Balance River.
			1	S.E.¼	10483	8- 2-'06	161.00	
			3	N.½	10484	9- 2-'06	309.90	Balance River.
			3	S.½	10483	8- 2-'06	320.00	
			5	All	10483	8- 2-'06	642.00	
			7	All	10483	8- 2-'06	644.00	
			9	E.½ & N.W.¼	10484	9- 2-'06	454.50	Balance River.
			9	S.W.¼	10483	8- 2-'06	161.00	
			13	All	10483	8- 2-'06	644.00	
			15	All	10483	8- 2-'06	644.00	

CANADIAN PACIFIC RAILWAY

DESCRIPTION					PATENT			
T.	R.	M.	S.	Part of Section	No.	Date	Area	REMARKS
39	12	W4	17	W.½ & S.E.¼	10484	9- 2-'06	445.60	Balance River.
			17	N.E.¼	10483	8- 2-'06	161.00	
			19	All	10484	9- 2-'06	608.80	Balance River.
			21	All	10483	8- 2-'06	644.00	
			23	All	10483	8- 2-'06	640.00	
			25	All	10483	8- 2-'06	644.00	
			27	All	10483	8- 2-'06	642.00	
			31	All	10483	8- 2-'06	640.00	
			33	All	10483	8- 2-'06	641.00	
			35	All	10483	8- 2-'06	640.00	
40	12	4	1	All	10220	22- 7-'05	640.00	
			3	All	10220	22- 7-'05	641.00	
			5	All	10220	22- 7-'05	642.00	
			7	All	10220	22- 7-'05	640.00	
			9	All	10220	22- 7-'05	640.00	
			13	All	10220	22- 7-'05	639.00	
			15	All	10220	22- 7-'05	640.00	
			17	All	10220	22- 7-'05	640.00	
			19	All	10220	22- 7-'05	640.00	
			21	All	10220	22- 7-'05	640.00	
			23	All	10220	22- 7-'05	640.00	
			25	All	10220	22- 7-'05	640.00	
			27	All	10220	22- 7-'05	640.00	
			31	All	10220	22- 7-'05	641.00	
			33	W.½ & S.E.¼	10220	22- 7-'05	480.00	
			33	N.E.¼	10221	21- 7-'05	147.10	Balance Lake.
			35	All	10220	22- 7-'05	640.00	
41	12	4	1	All	9889	16- 6-'05	640.00	
			3	N.½	9889	16- 6-'05	320.00	
			3	S.½	9890	17- 6-'05	195.90	Balance Lake.
			5	All	9889	16- 6-'05	640.00	
			7	All	9889	16- 6-'05	640.00	
			9	All	9889	16- 6-'05	640.00	
			13	W.½ & S.E.¼	9889	16- 6-'05	480.00	
			13	N.E.¼	9891	17- 6-'05	157.40	Balance Lake.
			15	All	9889	16- 6-'05	640.00	
			17	All	9889	16- 6-'05	640.00	
			19	All	9889	16- 6-'05	639.00	
			21	All	9889	16- 6-'05	638.00	
			23	All	9889	16- 6-'05	640.00	
			25	All	9889	16- 6-'05	640.00	
			27	All	9889	16- 6-'05	640.00	

MAIN LINE LAND GRANT

DESCRIPTION					PATENT			
T.	R.	M.	S.	Part of Section	No.	Date	Area	REMARKS
41	12	W4	31	All	9889	16- 6-'05	641.00	
			33	All	9889	16- 6-'05	640.00	
			35	All	9889	16- 6-'05	640.00	
42	12	4	1	All	11080	12- 6-'07	640.00	
			3	All	11080	12- 6-'07	640.00	
			5	All	11080	12- 6-'07	640.00	
			7	All	11080	12- 6-'07	635.00	
			9	All	11080	12- 6-'07	639.00	
			13	All	11080	12- 6-'07	646.00	
			15	All	11080	12- 6-'07	645.00	
			17	All	11080	12- 6-'07	642.00	
			19	All	11080	12- 6-'07	636.00	
			21	All	11080	12- 6-'07	636.00	
			23	All	11080	12- 6-'07	640.00	
			25	All	11080	12- 6-'07	636.00	
			27	All	11080	12- 6-'07	636.00	
			31	All	11080	12- 6-'07	666.00	
			33	All	11080	12- 6-'07	667.00	
			35	All	11080	12- 6-'07	670.00	
43	12	4	1	All	11081	12- 6-'07	684.00	
			3	All	11081	12- 6-'07	678.00	
			5	All	11081	12- 6-'07	681.00	
			7	All	11081	12- 6-'07	640.00	
			9	All	11081	12- 6-'07	640.00	
			13	All	11081	12- 6-'07	653.00	
			15	All	11081	12- 6-'07	640.00	
			17	All	11081	12- 6-'07	640.00	
			19	All	11081	12- 6-'07	640.00	
			21	All	11081	12- 6-'07	640.00	
			23	All	11081	12- 6-'07	640.00	
			25	All	11081	12- 6-'07	649.00	
			27	All	11081	12- 6-'07	640.00	
			31	All	11081	12- 6-'07	644.00	
			33	All	11081	12- 6-'07	640.00	
			35	N.½	11082	12- 6-'07	312.00	Balance Lake.
			35	S.½	11081	12- 6-'07	320.00	
44	12	4	1	All	10752	4- 6-'06	642.00	
			3	N.E.¼	10753	4- 6-'06	133.40	Balance Lake.
			3	S.½ & N.W.¼	10752	4- 6-'06	487.00	
			5	All	10752	4- 6-'06	645.00	
			7	All	10752	4- 6-'06	640.00	
			9	All	10752	4- 6-'06	640.00	

CANADIAN PACIFIC RAILWAY

DESCRIPTION					PATENT			REMARKS
T.	R.	M.	S.	Part of Section	No.	Date	Area	
44	12	W4	13	All	10752	4- 6-'06	640.00	
			15	E.½ & N.W.¼	10752	4- 6-'06	483.00	
			15	S.W.¼	10754	4- 6-'06	115.00	Balance Lake.
			17	All	10752	4- 6-'06	640.00	
			19	All	10752	4- 6-'06	640.00	
			21	All	10752	4- 6-'06	640.00	
			23	All	10752	4- 6-'06	640.00	
			25	All	10752	4- 6-'06	640.00	
			27	All	10752	4- 6-'06	640.00	
			31	All	10752	4- 6-'06	640.00	
			33	All	10752	4- 6-'06	640.00	
			35	All	10752	4- 6-'06	640.00	
45	12	4	1	All	9801	15- 6-'05	637.00	
			3	All	9801	15- 6-'05	631.00	
			5	All	9801	15- 6-'05	629.00	
			7	All	9801	15- 6-'05	640.00	
			9	All	9801	15- 6-'05	642.00	
			13	All	9801	15- 6-'05	640.00	
			15	All	9801	15- 6-'05	640.00	
			17	All	9801	15- 6-'05	638.00	
			19	All	9801	15- 6-'05	640.00	
			21	All	9801	15- 6-'05	640.00	
			23	All	9801	15- 6-'05	640.00	
			25	All	9801	15- 6-'05	640.00	
			27	All	9801	15- 6-'05	640.00	
			31	All	9801	15- 6-'05	640.00	
			33	All	9801	15- 6-'05	640.00	
			35	All	9801	15- 6-'05	640.00	
46	12	4	1	All	9852	11- 4-'05	640.00	
			3	All	9852	11- 4-'05	640.00	
			5	All	9852	11- 4-'05	640.00	
			7	All	9852	11- 4-'05	640.00	
			9	All	9852	11- 4-'05	640.00	
			13	All	9852	11- 4-'05	640.00	
			15	All	9852	11- 4-'05	640.00	
			17	All	9852	11- 4-'05	640.00	
			19	All	9852	11- 4-'05	638.00	
			21	All	9852	11- 4-'05	638.00	
			23	E.½ & S.W.¼	9853	11- 4-'05	447.60	Balance Lake.
			23	N.W.¼	9852	11- 4-'05	160.00	
			25	All	9852	11- 4-'05	638.00	
			27	All	9852	11- 4-'05	636.00	

MAIN LINE LAND GRANT

DESCRIPTION					PATENT			
T.	R.	M.	S.	Part of Section	No.	Date	Area	REMARKS
46	12	W4	1	All	9852	11- 4-'05	593 00	
			33	All	9852	11- 4-'05	589 00	
			35	S.½ & N.W.¼	9852	11- 4-'05	586 00	
47	12	4	1	All	9893	5- 7-'05	608 00	
			3	All	9893	5- 7-'05	606 00	
			5	All	9893	5- 7-'05	603 00	
			7	All	9893	5- 7-'05	644 00	
			9	All	9893	5- 7-'05	640 00	
			13	All	9893	5- 7-'05	640.00	
			15	All	9893	5- 7-'05	644 00	
			17	All	9893	5- 7-'05	640.00	
			19	All	9893	5- 7-'05	644 00	
			21	All	9893	5- 7-'05	640.00	
			23	All	9893	5- 7-'05	640.00	
			25	N.½	9893	5- 7-'05	320 00	
			25	S.½	9894	5- 7-'05	228.20	Balance Lake.
			27	All	9893	5- 7-'05	640.00	
			31	All	9893	5- 7-'05	640.00	
			33	W.½ & N.E.¼	9895	5- 7-'05	294 30	Balance Lake.
			33	S.E.¼	9893	5- 7-'05	160 00	
			35	E.½ & N.W.¼	9893	5- 7-'05	480 00	
			35	S.W.¼	9895	5- 7-'05	140.70	Balance Lake
48	12	4	1	All	8821	2- 1-'04	640 00	
			3	All	8821	2- 1-'04	640.00	
			5	W.½ & S.E.¼	8821	2- 1-'04	480.00	
			5	N.E.¼	8822	29-11-'03	152 70	Balance Lake.
			7	All	8821	2- 1-'04	640 00	
			9	W.½	8822	29-11-'03	111.30	Balance Lake.
			9	E.½	8821	2- 1-'04	320.00	
			13	All	8821	2- 1-'04	640.00	
			15	All	8821	2- 1-'04	640.00	
			17	W.½ & N.E.¼	8821	2- 1-'04	483.00	
			17	S.E.¼	8822	29-11-'03	115.50	Balance Lake.
			19	All	8821	2- 1-'04	640.00	
			21	All	8821	2- 1-'04	640.00	
			23	All	8821	2- 1-'04	640.00	
			25	All	8821	2- 1-'04	640.00	
			27	All	8821	2- 1-'04	640 00	
			31	W.½	8823	31-12-'03	283.60	Balance Lake.
			31	E.½	8821	2- 1-'04	320.00	
			33	N.½	8821	2- 1-'04	320.00	
			33	S.½	8824	2- 1-'04	308 00	Balance Lake.

CANADIAN PACIFIC RAILWAY

DESCRIPTION					PATENT			
T.	R.	M.	S.	Part of Section	No.	Date	Area	REMARKS
48	12	W4	35	All	8821	2- 1-'04	638.00	
49	12	4	1	All	6893	15- 6-'01	640.00	
			3	All	6893	15- 6-'01	640.00	
			5	All	6893	15- 6-'01	640.00	
			7	All	6893	15- 6-'01	640.00	
			9	All	6893	15- 6-'01	640.00	
			13	All	6893	15- 6-'01	640.00	
			15	All	6893	15- 6-'01	640.00	
			17	All	6893	15- 6-'01	640.00	
			19	All	6893	15- 6-'01	640.00	
			21	All	6893	15- 6-'01	640.00	
			23	All	6893	15- 6-'01	640.00	
			25	All	6893	15- 6-'01	640.00	
			27	All	6893	15- 6-'01	640.00	
			31	All	6893	15- 6-'01	640.00	
			33	All	6893	15- 6-'01	640.00	
			35	E.½ & N.W.¼	6893	15- 6-'01	480.00	
			35	S.W.¼	6894	1- 6-'03	153.00	Balance Lake.
50	12	4	1	E.½ & N.W.¼	6895	14- 6-'01	480.00	
			1	S.W.¼	6896	13- 6-'01	134.00	Balance Lake.
			3	All	6895	14- 6-'01	640.00	
			5	All	6895	14- 6-'01	640.00	
			7	All	6895	14- 6-'01	640.00	
			9	W.½ & S.E.¼	6895	14- 6-'01	480.00	
			9	N.E.¼	6896	13- 6-'01	75.00	Balance Lake.
			15	N.½	6895	14- 6-'01	320.00	
			15	S.½	6896	13- 6-'01	218.00	Balance Lake.
			17	W.½ & N.E.¼	6895	14- 6-'01	480.00	
			17	S.E.¼	6896	13- 6-'01	152.50	Balance Lake.
			19	All	6895	14- 6-'01	640.00	
			21	W.½ & S.E.¼	6895	14- 6-'01	480.00	
			21	N.E.¼	6897	13- 6-'01	144.00	Balance Lake.
			23	W.½	6895	14- 6-'01	320.00	
			23	E.½	6896	13- 6-'01	210.00	Balance Lake.
			25	W.½	6896	13- 6-'01	213.00	Balance Lake.
			25	E.½	6895	14- 6-'01	320.00	
			27	W.½	6897	13- 6-'01	251.00	Balance Lake.
			27	E.½	6895	14- 6-'01	320.00	
			31	All	6895	14- 6-'01	690.40	
			33	All	6895	14- 6-'01	686.80	
			35	W.½ & S.E.¼	6896	13- 6-'01	176.50	Balance Lake.
51	12	4	1	E.½ & S.W.¼	6899	13- 6-'01	252.00	Balance Lake.

MAIN LINE LAND GRANT

DESCRIPTION					PATENT			
T.	R.	M.	S.	Part of Section	No.	Date	Area	REMARKS
51	12	W4	1	N.W.¼	6898	14- 6-'01	160.00	
			3	All	6898	14- 6-'01	676.00	
			5	All	6898	14- 6-'01	662.00	
			7	All	6898	14- 6-'01	640.00	
			9	All	6898	14- 6-'01	640.00	
			13	All	6898	14- 6-'01	640.00	
			15	W.½	6898	14- 6-'01	320.00	
			15	E.½	6900	14- 6-'01	276.50	Balance Lake.
			17	All	6898	14- 6-'01	640.00	
			19	All	6898	14- 6-'01	640.00	
			21	E.½ & S.W.¼	6898	14- 6-'01	480.00	
			21	N.W.¼	6901	14- 6-'01	90.00	Balance Lake.
			23	All	6898	14- 6-'01	640.00	
			25	W.½	6902	14- 6-'01	281.00	Balance Lake.
			25	E.½	6898	14- 6-'01	320.00	
			27	All	6898	14- 6-'01	640.00	
			31	All (frac.)	6903	14- 6-'01	421.50	
			33	E.½ & N.W.¼	6898	14- 6-'01	480.00	
			33	S.W.¼	6904	6-'01	148.00	Balance Lake.
			35	E.½ & N.W.¼	6898	6-'01	480.00	
			35	S.W.¼	6905	1.- 6-'01	136.00	Balance Lake
52	12	4	1	All	11188	27- 8-'08	621.00	
			3	W.½	8433	24- 6-'03	312.00	Balance Lake.
			3	E.½	11189	26- 8-'08	290.80	Balance Lake.
			5	W.½ & S.E.¼	11190	26- 8-'08	413.90	Balance Lake.
			5	N.E.¼	8433	24- 6-'03	160.00	
			7	All	8433	24- 6-'03	640.00	
			9	All	11191	26- 8-'08	513.20	Balance Lake.
			13	E.½ & N.W.¼	8423	24- 6-'03	480.00	
			13	S.W.¼	11188	27- 8-'08	158.00	
			15	All	8433	24- 6-'03	640.00	
			17	E.½ & N.W.¼	8433	24- 6-'03	480.00	
			17	S.W.¼	11188	27- 8-'08	160.00	
			19	W.½	8433	24- 6-'03	320.00	
			19	E.½	8434	23- 6-'03	260.80	Balance Lake.
			21	W.½ & N.E.¼	8433	24- 6-'03	480.00	
			21	S.E.¼	11188	27- 8-'08	160.00	
			23	W.½ & N.E.¼	8433	24- 6-'03	480.00	
			23	S.E.¼	11188	27- 8-'08	159.00	
			25	All	8433	24- 6-'03	640.00	
			27	W.½ & N.E.¼	11192	26- 8-'08	422.10	Balance Lake.
			27	S.E.¼	11188	27- 8-'08	161.00	

CANADIAN PACIFIC RAILWAY

DESCRIPTION					PATENT			
T.	R.	M.	S.	Part of Section	No.	Date	Area	REMARKS
52	12	W4	31	W.½	8433	24- 6-'03	320.00	
			31	E.½	11193	26- 8-'08	232.80	Balance Lake.
			33	All	11188	27- 8-'08	646.00	
			35	N.W.¼	11188	27- 8-'08	161.00	
			35	S.W.¼	11194	26- 8-'08	138.80	Balance Lake.
			35	E.½	8433	24- 6-'03	320.00	
53	12	4	1	N.½	10438	16- 2-'06	320.00	
			1	S.½	10439	17- 2-'06	292.80	Balance Lake.
			3	W.½ & S.E.¼	10440	17- 2-'06	465.30	Balance Lake.
			3	N.E.¼	10438	16- 2-'06	160.00	
			5	W.½ & N.E.¼	10441	17- 2-'06	398.10	Balance Lake.
			5	S.E.¼	10438	16- 2-'06	160.00	
			7	W.½ & S.E.¼	10438	16- 2-'06	480.00	
			7	N.E.¼	10442	17- 2-'06	146.30	Balance Lake.
			9	N.½	10438	16- 2-'06	318.00	
			9	S.½	10443	17- 2-'06	264.80	Balance Lake.
			13	All	10438	16- 2-'06	640.00	
			15	N.½	10438	16- 2-'06	320.00	
			15	S.½	10444	17- 2-'06	293.50	Balance Lake.
			17	E.½ & N.W.¼	10438	16- 2-'06	480.00	
			17	S.W.¼	10442	17- 2-'06	158.40	Balance Lake.
			19	All	10438	16- 2-'06	636.00	
			21	W.½	10438	16- 2-'06	318.00	
			21	E.½	10445	17- 2-'06	214.90	Balance Lake.
			23	W.½ & S.E.¼	10438	16- 2-'06	479.00	
			23	N.E.¼	10446	17- 2-'06	138.10	Balance Lake
			25	All	10438	16- 2-'06	640.00	
			27	All	10445	17- 2-'06	172.20	Balance Lake.
			31	All	10438	16- 2-'06	635.00	
			33	E.½ & N.W.¼	10438	16- 2-'06	476.00	
			33	S.W.¼	10445	17- 2-'06	136.20	Balance Lake.
			35	W.½ & S.E.¼	10438	16- 2-'06	477.00	
			35	N.E.¼	10447	19- 2-'06	157.90	Balance Lake.
54	12	4	1	W.½ & N.E.¼	10157	13- 7-'05	477.00	
			1	S.E.¼	10156	15- 7-'05	158.40	Balance Lake.
			3	All	10157	13- 7-'05	640.00	
			5	All	10157	13- 7-'05	643.00	
			7	All	10157	13- 7-'05	636.00	
			9	All	10157	13- 7-'05	636.00	
			13	W.½ & S.E.¼	10157	13- 7-'05	477.00	
			13	N.E.¼	10158	13- 7-'05	157.20	Balance Lake.
			15	W.½ & S.E.¼	10159	14- 7-'05	364.60	Balance Lake.

MAIN LINE LAND GRANT

DESCRIPTION					PATENT			
T.	R.	M.	S.	Part of Section	No.	Date	Area	REMARKS
54	12	W4	15	N.E.¼	10157	13- 7-'05	159.00	
			17	All	10157	13- 7-'05	636.00	
			19	All	10157	13- 7-'05	636.00	
			21	All	10157	13- 7-'05	636.00	
			23	All	10157	13- 7-'05	636.00	
			25	N.E.¼	11221	15- 9-'08	158.00	
			25	S.½	10160	15- 7-'05	285.60	Balance Lake.
			25	N.W.¼	10157	13- 7-'05	158.00	
			27	E.½ & N.W.¼	10161	13- 7-'05	475.20	Balance Lake.
			27	S.W.¼	10157	13- 7-'05	159.00	
			31	W.½ & N.E.¼	10157	13- 7-'05	452.00	
			31	S.E.¼	10161	13- 7-'05	158.40	Balance River.
			33	E.½ & N.W.¼	10157	13- 7-'05	452.00	
			33	S.W.¼	10162	15- 7-'05	153.30	Balance Lake.
			35	All	10157	13- 7-'05	612.00	
55	12	4	1	All	6906	20- 6-'01	618.31	
			3	All	6906	20- 6-'01	618.00	
			5	All	6906	20- 6-'01	618.00	
			7	All	6906	20- 6-'01	640.00	
			9	All	6906	20- 6-'01	640.00	
			13	All	6906	20- 6-'01	640.00	
			15	All	6906	20- 6-'01	640.00	
			17	All	6906	20- 6-'01	640.00	
			19	All	6906	20- 6-'01	640.00	
			21	All	6906	20- 6-'01	640.00	
			23	All	6906	20- 6-'01	640.00	
			25	N.½	6907	19- 6-'01	277.00	Balance River.
			25	S.½	6906	20- 6-'01	320.00	
			27	E.½ & S.W.¼	6906	20- 6-'01	480.00	
			27	N.W.¼	6907	19- 6-'01	146.00	Balance River.
			31	All	6906	20- 6-'01	640.00	
			33	All	6907	19- 6-'01	502.70	Balance River.
			35	N.½	6906	20- 6-'01	320.00	
			35	S.½	6907	19- 6-'01	275.40	Balance River.
56	12	4	1	All	10957	11- 5-'07	641.00	
			3	All	10957	11- 5-'07	642.00	
			5	W.½	10957	11- 5-'07	319.00	
			5	E.½	10958	11- 5-'07	254.70	Balance River.
			7	All	10957	11- 5-'07	640.00	
			9	All	10957	11- 5-'07	638.00	
			13	All	10959	11- 5-'07	228.20	Balance Lake.
			15	All	10957	11- 5-'07	640.00	

CANADIAN PACIFIC RAILWAY

DESCRIPTION					PATENT			
T.	R.	M.	S.	Part of Section	No.	Date	Area	REMARKS
56	12	W4	17	All	10960	10- 5-'07	516.10	Balance River.
			19	All	10957	11- 5-'07	636.00	
			21	All	10957	11- 5-'07	638.00	
			23	W.½ & N.E.¼	10957	11- 5-'07	480.00	
			23	S.E.¼	10959	11- 5-'07	109.20	Balance Lake.
			25	All	10957	11- 5-'07	640.00	
			27	All	10957	11- 5-'07	640.00	
			31	All	10957	11- 5-'07	640.00	
			33	All	10961	10- 5-'07	548.90	Balance River.
			35	W.½ & N.E.¼	10957	11- 5-'07	480.00	
35	13	4	13	W.½ & S.E.¼	11083	12- 6-'07	482.00	
			13	N.E.¼	11084	12- 6-'07	160.10	
			15	All	11083	12- 6-'07	642.00	
			17	All	11083	12- 6-'07	642.00	
			19	All	11083	12- 6-'07	640.00	
			21	All	11083	12- 6-'07	640.00	
			23	All	11083	12- 6-'07	640.00	
			25	E.½ & N.W.¼	11085	12- 6-'07	339.50	Balance Lake.
			25	S.W.¼	11083	12- 6-'07	160.00	
			27	All	11083	12- 6-'07	640.00	
			31	All	11083	12- 6-'07	640.00	
			33	All	11083	12- 6-'07	640.00	
			35	All	11083	12- 6-'07	640.00	
36	13	4	1	All	10321	11-12-'05	640.00	
			3	All	10321	11-12-'05	639.00	
			5	W.½	10321	11-12-'05	320.00	
			5	E.½	10322	29-11-'05	306.30	Balance Lake.
			7	All	10321	11-12-'05	640.00	
			9	W.½ & S.E.¼	10323	29-11-'05	376.90	Balance Lake.
			9	N.E.¼	10321	11-12-'05	160.00	
			13	All	10321	11-12-'05	640.00	
			15	All	10321	11-12-'05	640.00	
			17	All	10321	11-12-'05	640.00	
			19	All	10321	11-12-'05	640.00	
			21	All	10321	11-12-'05	640.00	
			23	All	10321	11-12-'05	640.00	
			25	All	10321	11-12-'05	640.00	
			27	All	10321	11-12-'05	640.00	
			31	E.½ & N.W.¼	10324	29-11-'05	339.60	Balance Lake.
			31	S.W.¼	10321	11-12-'05	160.00	
			33	All	10321	11-12-'05	640.00	
			35	All	10321	11-12-'05	640.00	

MAIN LINE LAND GRANT

DESCRIPTION					PATENT			REMARKS
T.	R.	M.	S.	Part of Section	No.	Date	Area	
37	13	W4	1	All	9802	15- 6-'05	640.00	
			3	All	9802	15- 6-'05	640.00	
			5	All	9802	15- 6-'05	640.00	
			7	All	9802	15- 6-'05	640.00	
			9	All	9802	15- 6-'05	640.00	
			13	All	9802	15- 6-'05	640.00	
			15	All	9802	15- 6-'05	640.00	
			17	All	9802	15- 6-'05	640.00	
			19	All	9802	15- 6-'05	640.00	
			21	All	9802	15- 6-'05	640.00	
			23	All	9802	15- 6-'05	640.00	
			25	All	9802	15- 6-'05	638.00	
			27	All	9802	15- 6-'05	638.00	
			31	All	9802	15- 6-'05	640.00	
			33	All	9802	15- 6-'05	636.00	
			35	All	9802	15- 6-'05	636.00	
38	13	4	1	All	10163	25- 7-'05	640.00	
			3	All	10163	25- 7-'05	640.00	
			5	All	10163	25- 7-'05	642.00	
			7	All	10163	25- 7-'05	636.00	
			9	All	10163	25- 7-'05	636.00	
			13	All	10163	25- 7-'05	640.00	
			15	All	10163	25- 7-'05	640.00	
			17	All	10163	25- 7-'05	640.00	
			19	All	10163	25- 7-'05	636.00	
			21	All	10163	25- 7-'05	636.00	
			23	All	10163	25- 7-'05	636.00	
			25	All	10163	25- 7-'05	636.00	
			27	All	10163	25- 7-'05	640.00	
			31	All	10163	25- 7-'05	639.00	
			33	All	10163	25- 7-'05	636.00	
			35	All	10163	25- 7-'05	637.00	
39	13	4	1	All	10242	13- 9-'05	639.00	
			3	All	10242	13- 9-'05	637.00	
			5	All	10242	13- 9-'05	635.00	
			7	All	10242	13- 9-'05	644.00	
			9	All	10242	13- 9-'05	644.00	
			13	All	10242	13- 9-'05	640.00	
			15	All	10242	13- 9-'05	640.00	
			17	All	10242	13- 9-'05	640.00	
			19	All	10242	13- 9-'05	641.00	
			21	All	10242	13- 9-'05	644.00	

CANADIAN PACIFIC RAILWAY

DESCRIPTION					PATENT			REMARKS
T.	R.	M.	S.	Part of Section	No.	Date	Area	
39	13	W4	23	All	10242	13- 9-'05	644.00	
			25	All	10242	13- 9-'05	640.80	
			27	All	10242	13- 9-'05	640.00	
			31	All	10242	13- 9-'05	642.00	
			33	All	10242	13- 9-'05	640.00	
			35	All	10242	13- 9-'05	640.80	
40	13	4	1	All	10222	19- 8-'05	640.00	
			3	All	10222	19- 8-'05	641.00	
			5	All	10222	19- 8-'05	640.40	
			7	All	10222	19- 8-'05	641.00	
			9	All	10222	19- 8-'05	640.00	
			13	All	10222	19- 8-'05	640.00	
			15	All	10222	19- 8-'05	640.00	
			17	All	10222	19- 8-'05	640.40	
			19	All	10222	19- 8-'05	646.00	
			21	All	10222	19- 8-'05	636.00	
			23	All	10222	19- 8-'05	640.00	
			25	All	10222	19- 8-'05	640.00	
			27	All	10222	19- 8-'05	640.00	
			31	All	10222	19- 8-'05	640.00	
			33	All	10222	19- 8-'05	640.00	
			35	All	10222	19- 8-'05	642.00	
41	13	4	1	All	9854	7- 4-'05	640.00	
			3	All	9854	7- 4-'05	640.00	
			5	All	9854	7- 4-'05	640.00	
			7	All	9854	7- 4-'05	639.00	
			9	All	9854	7- 4-'05	638.00	
			13	All	9854	7- 4-'05	640.00	
			15	All	9854	7- 4-'05	640.00	
			17	All	9854	7- 4-'05	640.00	
			19	All	9854	7- 4-'05	639.00	
			21	All	9854	7- 4-'05	638.00	
			23	All	9854	7- 4-'05	637.00	
			25	All	9854	7- 4-'05	640.00	
			27	All	9854	7- 4-'05	640.00	
			31	All	9854	7- 4-'05	636.00	
			33	All	9854	7- 4-'05	637.00	
			35	All	9854	7- 4-'05	638.00	
42	13	4	1	All	9715	7- 4-'05	640.00	
			3	All	9715	7- 4-'05	638.00	
			5	All	9715	7- 4-'05	640.00	
			7	All	9715	7- 4-'05	640.00	

MAIN LINE LAND GRANT

DESCRIPTION					PATENT			
T.	R.	M.	S.	Part of Section	No.	Date	Area	REMARKS
42	13	W4	9	All	9715	7- 4-'05	640.00	
			13	All	9715	7- 4-'05	656.00	
			15	All	9715	7- 4-'05	638.00	
			17	All	9715	7- 4-'05	640.00	
			19	All	9715	7- 4-'05	640.00	
			21	All	9715	7- 4-'05	641.00	
			23	All	9715	7- 4-'05	642.00	
			25	All	9715	7- 4-'05	636.00	
			27	All	9715	7- 4-'05	636.00	
			31	All	9715	7- 4-'05	671.00	
			33	All	9715	7- 4-'05	670.00	
			35	All	9715	7- 4-'05	668.00	
43	13	4	1	All	11086	14- 6-'07	684.00	
			3	All	11086	14- 6-'07	682.00	
			5	All	11086	14- 6-'07	678.00	
			7	All	11086	14- 6-'07	644.00	
			9	All	11086	14- 6-'07	644.00	
			13	All	11086	14- 6-'07	643.00	
			15	All	11086	14- 6-'07	643.00	
			17	All	11086	14- 6-'07	643.00	
			19	All	11086	14- 6-'07	640.00	
			21	All	11086	14- 6-'07	642.00	
			23	All	11086	14- 6-'07	641.00	
			25	All	11086	14- 6-'07	643.00	
			27	All	11086	14- 6-'07	641.00	
			3[illegible]	All	11086	14- 6-'07	640.00	
			[illegible]	All	11086	14- 6-'07	640.00	
			3[illegible]	All	11086	14- 6-'07	640.00	
44	13	4	1	All	10757	28- 5-'06	643.00	
			3	All	10757	28- 5-'06	646.00	
			5	All	10757	28- 5-'06	646.00	
			7	All	10757	28- 5-'06	644.00	
			9	All	10757	28- 5-'06	640.00	
			13	S.½ & N.E.¼	10757	28- 5-'06	480.00	
			13	N.W.¼	10758	28- 5-'06	155.80	Balance Lake.
			15	All	10757	28- 5-'06	640.00	
			17	All	10757	28- 5-'06	640.00	
			19	All	10757	28- 5-'06	640.00	
			21	All	10757	28- 5-'06	640.00	
			23	W.½ & N.E.¼	10759	28- 5-'06	420.30	Balance Lake.
			23	S.E.¼	10757	28- 5-'06	160.00	
			25	All	10757	28- 5-'06	640.00	

CANADIAN PACIFIC RAILWAY

DESCRIPTION					PATENT			
T.	R.	M.	S.	Part of Section	No.	Date	Area	REMARKS
44	13	W4	27	All	10757	28- 5-'06	640.00	
			31	All	10757	28- 5-'06	640.00	
			33	All	10757	28- 5-'06	640.00	
			35	All	10757	28- 5-'06	640.00	
45	13	4	1	All	9803	19- 6-'05	636.00	
			3	W.½ & S.E.¼	9803	19- 6-'05	473.00	
			3	N.E.¼	9804	17- 6-'05	157.90	Balance Lake.
			5	All	9803	19- 6-'05	639.00	
			7	All	9803	19- 6-'05	640.00	
			9	All	9803	19- 6-'05	640.00	
			13	All	9803	19- 6-'05	636.00	
			15	E.½ & S.W.¼	9803	19- 6-'05	480.00	
			15	N.W.¼	9805	17- '6-05	126.40	Balance Lake.
			17	All	9803	19- 6-'05	640.00	
			19	All	9803	19- 6-'05	640.00	
			21	All	9803	19- 6-'05	640.00	
			23	All	9803	19- 6-'05	638.00	
			25	All	9803	19- 6-'05	638.00	
			27	All	9803	19- 6-'05	640.00	
			31	All	9803	19- 6-'05	638.00	
			33	All	9803	19- 6-'05	637.00	
			35	All	9803	19- 6-'05	636.00	
46	13	4	1	All	9806	15- 6-'05	638.00	
			3	All	9806	15- 6-'05	636.00	
			5	All	9806	15- 6-'05	636.00	
			7	All	9806	15- 6-'05	636.00	
			9	All	9806	15- 6-'05	636.00	
			13	All	9806	15- 6-'05	640.00	
			15	All	9806	15- 6-'05	640.00	
			17	All	9806	15- 6-'05	636.00	
			19	All	9806	15- 6-'05	636.00	
			21	All	9806	15- 6-'05	636.00	
			23	All	9806	15- 6-'05	640.00	
			25	All	9806	15- 6-'05	636.00	
			27	All	9806	15- 6-'05	640.00	
			31	All	9806	15- 6-'05	585.00	
			33	All	9806	15- 6-'05	588.00	
			35	All	9806	15- 6-'05	590.00	
47	13	4	1	All	9855	19- 6-'05	601.00	
			3	All	9855	19- 6-'05	598.00	
			5	All	9855	19- 6-'05	597.00	
			7	All	9855	19- 6-'05	644.00	

MAIN LINE LAND GRANT

DESCRIPTION					PATENT			REMARKS
T.	R.	M.	S.	Part of Section	No.	Date	Area	
47	13	W4	9	All	9855	19- 6-'05	644.00	
			13	All	9855	19- 6-'05	644.00	
			15	W.½ & N.E.¼	9855	19- 6-'05	483.00	
			15	S.E.¼	9856	19- 6-'05	158.90	Balance Lake.
			17	All	9855	19- 6-'05	644.00	
			19	All	9855	19- 6-'05	644.00	
			21	All	9855	19- 6-'05	644.00	
			23	All	9855	19- 6-'05	644.00	
			25	All	9855	19- 6-'05	644.00	
			27	All	9855	19- 6-'05	640.00	
			31	All	9855	19- 6-'05	644.00	
			33	All	9855	19- 6-'05	644.00	
			35	All	9855	19- 6-'05	644.00	
48	13	4	1	All	8830	5- 1-'04	641.00	
			3	All	8830	5- 1-'04	644.00	
			5	All	8830	5- 1-'04	644.00	
			7	All	8830	5- 1-'04	640.00	
			9	All	8830	5- 1-'04	640.00	
			13	All	8830	5- 1-'04	640.00	
			15	All	8830	5- 1-'04	640.00	
			17	All	8830	5- 1-'04	640.00	
			19	All	8830	5- 1-'04	640.00	
			21	All	8830	5- 1-'04	640.00	
			23	All	8830	5- 1-'04	644.00	
			25	W.½ & S.E.¼	8830	5- 1-'04	480.00	
			25	N.E.¼	8831	4- 1-'04	123.70	Balance Lake.
			27	All	8830	5- 1-'04	640.00	
			31	All	8830	5- 1-'04	640.00	
			33	All	8830	5- 1-'04	640.00	
			35	All	8830	5- 1-'04	640.00	
49	13	4	1	All	6908	19- 6-'01	640.00	
			3	All	6908	19- 6-'01	640.00	
			5	All	6908	19- 6-'01	640.00	
			7	All	6908	19- 6-'01	640.00	
			9	All	6908	19- 6-'01	640.00	
			13	All	6908	19- 6-'01	640.00	
			15	All	6908	19- 6-'01	640.00	
			17	All	6908	19- 6-'01	640.00	
			19	All	6908	19- 6-'01	640.00	
			21	All	6908	19- 6-'01	640.00	
			23	All	6908	19- 6-'01	640.00	
			25	All	6908	19- 6-'01	640.00	

CANADIAN PACIFIC RAILWAY

DESCRIPTION					PATENT			
T.	R.	M.	S.	Part of Section	No.	Date	Area	REMARKS
49	13	W4	27	All	6908	19- 6-'01	640.00	
			31	All	6908	19- 6-'01	640.00	
			33	All	6908	19- 6-'01	640.00	
			35	All	6908	19- 6-'01	640.00	
50	13	4	1	All	6909	19- 6-'01	640.00	
			3	All	6909	19- 6-'01	640.00	
			5	All	6909	19- 6-'01	640.00	
			7	All	6909	19- 6-'01	640.00	
			9	All	6909	19- 6-'01	640.00	
			13	All	6909	19- 6-'01	640.00	
			15	All	6909	19- 6-'01	640.00	
			17	All	6909	19- 6-'01	640.00	
			19	All	6909	19- 6-'01	640.00	
			21	All	6909	19- 6-'01	640.00	
			23	All	6909	19- 6-'01	640.00	
			25	All	6909	19- 6-'01	640.00	
			27	All	6909	19- 6-'01	640.00	
			31	All	6909	19- 6-'01	676.64	
			33	All	6909	19- 6-'01	688.86	
			35	All	6909	19- 6-'01	691.46	
51	13	4	1	All	6910	19- 6-'01	662.00	
			3	All	6910	19- 6-'01	667.16	
			5	All	6910	19- 6-'01	666.10	
			7	All	6910	19- 6-'01	640.00	
			9	All	6910	19- 6-'01	640.00	
			13	N.½	6910	19- 6-'01	320.00	
			13	S.½	6911	19- 6-'01	270.80	Balance Lake.
			15	All	6910	19- 6-'01	640.00	
			17	All	6910	19- 6-'01	640.00	
			19	All	6910	19- 6-'01	640.00	
			21	All	6910	19- 6-'01	640.00	
			23	W.½	6910	19- 6-'01	320.00	
			23	E.½	6912	19- 6-'01	199.30	Balance Lake.
			25	All	6910	19- 6-'01	640.00	
			27	All	6910	19- 6-'01	640.00	
			31	All	6910	19- 6-'01	640.00	
			33	All	6910	19- 6-'01	640.00	
			35	All	6910	19- 6-'01	640.00	
52	13	4	1	All	6913	19- 6-'01	640.00	
			3	All	6913	19- 6-'01	640.00	
			5	All	6913	19- 6-'01	640.00	
			7	All	6913	19- 6-'01	640.00	

MAIN LINE LAND GRANT

DESCRIPTION					PATENT			
T.	R.	M.	S.	Part of Section	No.	Date	Area	REMARKS
52	13	W4	9	All	6913	19- 6-'01	640.00	
			13	All	6913	19- 6-'01	640.00	
			15	N.½	6914	19- 6-'01	237.50	Balance Lake.
			15	S.½	6913	19- 6-'01	320.00	
			17	All	6913	19- 6-'01	640.00	
			19	All	6913	19- 6-'01	640.00	
			21	W.½	6913	19- 6-'01	320.00	
			21	E.½	6915	18- 6-'01	211.00	Balance Lake.
			23	W.½ & N.E.¼	6915	18- 6-'01	392.00	Balance Lake.
			23	S.E.¼	6913	19- 6-'01	160.00	
			25	All	6913	19- 6-'01	640.00	
			27	N.½	6913	19- 6-'01	320.00	
			27	S.½	6915	18- 6-'01	268.50	Balance Lake.
			31	All	6913	19- 6-'01	640.00	
			33	All	6913	19- 6-'01	640.00	
			35	All	6913	19- 6-'01	640.00	
53	13	4	1	All	6916	18- 6-'01	640.00	
			3	E.½ & S.W.¼	6916	18- 6-'01	480.00	
			3	N.W.¼	6917	17- 6-'01	159.00	Balance Lake.
			5	W.½	6918	18- 6-'01	307.00	Balance Lake.
			5	E.½	6916	18- 6-'01	320.00	
			7	All	6916	18- 6-'01	640.00	
			9	All	6916	18- 6-'01	640.00	
			13	All	6916	18- 6-'01	640.00	
			15	All	6916	18- 6-'01	640.00	
			17	All	6916	18- 6-'01	640.00	
			19	All	6916	18- 6-'01	640.00	
			21	W.½	6916	18- 6-'01	320.00	
			21	E.½	6919	18- 6-'01	272.00	Balance Lake
			23	S.W.¼ & N.E.¼	6916	18- 6-'01	320.00	
			23	N.W.¼	6920	18- 6-'01	139.00	Balance Lake.
			23	S.E.¼	6921	18- 6-'01	151.00	Balance Lake.
			25	All	6916	18- 6-'01	640.00	
			27	W.½ & N.E.¼	6916	18- 6-'01	480.00	
			27	S.E.¼	6920	18- 6-'01	141.00	Balance Lake.
			31	N.½	6922	19- 6-'01	241.00	Balance Lake.
			31	S.½	6916	18- 6-'01	320.00	
			33	N.W.¼	6922	19- 6-'01	155.00	Balance Lake.
			33	S.W.¼	6916	18- 6-'01	160.00	
			33	E.½	6923	18- 6-'01	312.00	Balance Lake.
			35	All	6916	18- 6-'01	640.00	
54	13	4	1	All	6924	20- 6-'01	640.00	

CANADIAN PACIFIC RAILWAY

DESCRIPTION					PATENT			
T.	R.	M.	S.	Part of Section	No.	Date	Area	REMARKS
54	13	W4	3	All	6924	20- 6-'01	640.00	
			5	All	6924	20- 6-'01	640.00	
			7	All	6924	20- 6-'01	640.00	
			9	All	6924	20- 6-'01	640.00	
			13	All	6924	20- 6-'01	640.00	
			15	All	6924	20- 6-'01	640.00	
			17	All	6925	20- 6-'01	326.00	Balance Lake.
			19	All	6924	20- 6-'01	640.00	
			21	All	6924	20- 6-'01	640.00	
			23	E.½ & S.W.¼	6924	20- 6-'01	480.00	
			23	N.W.¼	6926	20- 6-'01	151.00	Balance Lake.
			25	W.½ & N.E.¼	6926	20- 6-'01	232.00	Balance Lake.
			25	S.E.¼	6924	20- 6-'01	160.00	
			27	W.½ & N.E.¼	6924	20- 6-'01	480.00	
			27	S.E.¼	6926	20- 6-'01	97.00	Balance Lake.
			31	All	6924	20- 6-'01	609.70	
			33	All	6924	20- 6-'01	611.00	
			35	W.½ & N.E.¼	6924	20- 6-'01	454.70	Balance Lake.
			35	S.E.¼	6926	20- 6-'01	132.00	Balance Lake.
55	13		1	All	6927	17- 6-'01	617.00	
			3	E.½ & N.W.¼	6928	17- 6-'01	373.00	Balance Lake.
			3	S.W.¼	6927	17- 6-'01	147.00	
			5	All	6927	17- 6-'01	612.50	
			7	E.½ & N.W.¼	6927	17- 6-'01	480.00	
			7	S.W.¼	6928	17- 6-'01	155.00	Balance Lake.
			9	W.½ & N.E.¼	6927	17- 6-'01	480.00	
			9	S.E.¼	6928	17- 6-'01	122.00	Balance Lake.
			13	All	6927	17- 6-'01	640.00	
			15	W.½ & S.E.¼	6928	17- 6-'01	366.00	Balance Lake.
			15	N.E.¼	6927	17- 6-'01	160.00	
			17	All	6927	17- 6-'01	640.00	
			19	All	6927	17- 6-'01	640.00	
			21	E.½ & S.W.¼	6928	17- 6-'01	349.00	Balance Lake.
			21	N.W.¼	6927	17- 6-'01	160.00	
			23	All	6927	17- 6-'01	640.00	
			25	All	6927	17- 6-'01	640.00	
			27	All	6927	17- 6-'01	640.00	
			31	All	6927	17- 6-'01	640.00	
			33	All	6927	17- 6-'01	640.00	
			35	All	6927	17- 6-'01	640.00	
56	13	4	1	All	10417	20- 1-'06	640.00	
			3	W.½	10418	20- 1-'06	283.90	Balance Lake.

MAIN LINE LAND GRANT

DESCRIPTION					PATENT			
T.	R.	M.	S.	Part of Section	No.	Date	Area	REMARKS
56	13	W4	3	E.½	10417	20- 1-'06	322 00	
			5	All	10417	20- 1-'06	641 00	
			7	W.½ & N.E.¼	10417	20- 1-'06	480 00	
			9	All	10417	20- 1-'06	640 00	
			13	W.½	10419	20- 1-'06	251 30	Balance Lake.
			13	E.½	10417	20- 1-'06	320 00	
			15	All	10417	20- 1-'06	641 00	
			17	All	10417	20- 1-'06	640.00	
			19	All	10417	20- 1-'06	640 00	
			21	All	10420	20- 1-'06	246 70	Balance Lake.
			23	All	10417	20- 1-'06	640 00	
			25	All	10417	20- 1-'06	640 00	
			27	W.½	10420	20- 1-'06	202 80	Balance Lake.
			27	E.½	10417	20- 1-'06	320 00	
			31	All	10417	20- 1-'06	640.00	
			33	All	10417	20- 1-'06	640.00	
			35	All	10417	20- 1-'06	640 00	
57	13	4	1	E.½ & S.W.¼	10223	21- 7-'05	480 00	
			1	N.W.¼	10224	21- 7-'05	159 10	Balance Lake.
			3	All	10223	21- 7-'05	640 00	
			5	N.½	10225	21- 7-'05	286 50	Balance Lake.
			5	S.½	10223	21- 7-'05	320 00	
22	14	4	13	W.½	8306	3- 4-'03	240 00	East of River.
			13	E.½	8305	3- 4-'03	320 00	
35	14	4	13	W.½ & N.E.¼	11195	26- 8-'08	369 30	Balance River.
			13	S.E.¼	11196	25- 8-'08	160 00	
			23	All	11210	26- 8-'08	275 80	Balance Lake.
			25	All	11196	25- 8-'08	640 00	
			27	N.W.¼	11205	25- 8-'08	71.30	Balance Lake.
			31	E.½ & N.W.¼	11196	25- 8-'08	480.00	
			31	S.W.¼	11195	26- 8-'08	117 10	Balance Lake.
			33	W.½ & S.E.¼	11210	26- 8-'08	264 40	Balance Lake.
			35	E.½ & S.W.¼	11207	25- 8-'08	186.60	Balance Lake.
36	14	4	1	All	10243	21- 8-'05	640 00	
			3	N.½	10244	21- 8-'05	11 50	Balance Lake.
			5	E.½ & N.W.¼	10244	21- 8-'05	261.20	Balance Lake.
			5	S.W.¼	10243	21- 8-'05	156 00	
			7	All	10243	21- 8-'05	640.00	
			9	E.½	10244	21- 8-'05	164 00	Balance Lake.
			13	All	10243	21- 8-'05	640.00	
			15	E.½ & S.W.¼	10243	21- 8-'05	480 00	
			15	N.W.¼	10244	21- 8-'05	159 50	Balance Lake.

CANADIAN PACIFIC RAILWAY

DESCRIPTION					PATENT			REMARKS
T.	R.	M.	S.	Part of Section	No.	Date	Area	
36	14	W4	17	W.½ & N.E.¼	10243	21- 8-'05	480 00	
			17	S.E.¼	10244	21- 8-'05	98 10	Balance Lake.
			19	All	10243	21- 8-'05	640 00	
			21	N.½	10243	21- 8-'05	320 00	
			21	S.½	10244	21- 8-'05	309 60	Balance Lake.
			23	All	10243	21- 8-'05	640 00	
			25	All	10243	21- 8-'05	640 00	
			27	All	10243	21- 8-'05	640 00	
			31	All	10243	21- 8-'05	640 00	
			33	W.½	10245	21- 8-'05	247 70	Balance Lake.
			33	E.½	10243	21- 8-'05	320 00	
			35	All	10243	21- 8-'05	640 00	
37	14	4	1	All	9807	16- 6-'05	640 00	
			3	All	9807	16- 6-'05	640 00	
			5	All	9807	16- 6-'05	640 00	
			7	All	9807	16- 6-'05	640.00	
			9	All	9807	16- 6-'05	640 00	
			13	All	9807	16- 6-'05	640 00	
			15	All	9807	16- 6-'05	640 00	
			17	W.½	9808	16- 6-'05	214.30	Balance Lake.
			17	E.½	9807	16- 6-'05	320 00	
			19	All	9808	16- 6-'05	138.10	Balance Lake.
			21	All	9807	16- 6-'05	640 00	
			23	All	9807	16- 6-'05	640.00	
			25	All	9807	16- 6-'05	640.00	
			27	All	9807	16- 6-'05	640.00	
			31	W.½ & S.E.¼	9808	16- 6-'05	226.80	Balance Lake.
			31	N.E.¼	9807	16- 6-'05	160.00	
			33	All	9807	16- 6-'05	640.00	
			35	All	9807	16- 6-'05	640.00	
38	14	4	1	All	10164	24- 7-'05	641.00	
			3	All	10164	24- 7-'05	644.00	
			5	All	10164	24- 7-'05	646.00	
			7	All	10164	24- 7-'05	640.00	
			9	All	10164	24- 7-'05	640.00	
			13	All	10164	24- 7-'05	640.00	
			15	All	10164	24- 7-'05	640.00	
			17	All	10164	24- 7-'05	636.00	
			19	All	10164	24- 7-'05	640.00	
			21	All	10164	24- 7-'05	640.00	
			23	All	10164	24- 7-'05	636.00	
			25	All	10164	24- 7-'05	640.00	

MAIN LINE LAND GRANT

DESCRIPTION					PATENT			REMARKS
T.	R.	M.	S.	Part of Section	No.	Date	Area	
38	14	W 4	27	All	10164	24- 7-'05	640.00	
			31	All	10164	24- 7-'05	628.00	
			33	All	10164	24- 7-'05	632.00	
			35	All	10164	24- 7-'05	633.00	
39	14	4	1	All	10325	11-12-'05	632.00	
			3	All	10325	11-12-'05	632.00	
			5	All	10325	11-12-'05	630.00	
			7	All	10325	11-12-'05	640.00	
			9	All	10325	11-12-'05	642.00	
			13	All	10325	11-12-'05	638.00	
			15	All	10325	11-12-'05	640.00	
			17	All	10325	11-12-'05	640.00	
			19	All	10325	11-12-'05	640.00	
			21	All	10325	11-12-'05	640.00	
			23	All	10325	11-12-'05	644.00	
			25	All	10325	11-12-'05	640.00	
			27	All	10325	11-12-'05	644.00	
			31	All	10325	11-12-'05	640.00	
			33	All	10325	11-12-'05	640.00	
			35	All	10325	11-12-'05	642.00	
40	14	4	1	All	10207	13- 7-'05	640.00	
			3	All	10207	13- 7-'05	640.00	
			5	All	10207	13- 7-'05	640.00	
			7	All	10207	13- 7-'05	640.00	
			9	All	10207	13- 7-'05	640.00	
			13	All	10207	13- 7-'05	636.80	Balance River.
			15	All	10207	13- 7-'05	640.00	
			17	All	10207	13- 7-'05	642.80	
			19	All	10207	13- 7-'05	639.80	
			21	All	10207	13- 7-'05	642.00	
			23	All	10207	13- 7-'05	642.80	
			25	All	10207	13- 7-'05	640.00	
			27	All	10207	13- 7-'05	644.00	
			31	All	10207	13- 7-'05	640.00	
			33	All	10207	13- 7-'05	640.00	
			35	All	10207	13- 7-'05	640.00	
41	14	4	1	All	10184	26- 7-'05	640.00	
			3	All	10184	26- 7-'05	640.00	
			5	All	10184	26- 7-'05	640.00	
			7	All	10184	26- 7-'05	640.00	
			9	All.	10184	26- 7-'05	640.00	
			13	All	10184	26- 7-'05	640.00	

CANADIAN PACIFIC RAILWAY

DESCRIPTION					PATENT			REMARKS
T.	R.	M.	S.	Part of Section	No.	Date	Area	
41	14	W4	15	All	10184	26- 7-'05	640 00	
			17	All	10184	26- 7-'05	640 00	
			19	All	10184	26- 7-'05	642 00	
			21	All	10184	26- 7-'05	641 00	
			23	All	10184	26- 7-'05	640 00	
			25	All	10184	26- 7-'05	640 00	
			27	All	10184	26- 7-'05	640 00	
			31	All	10184	26- 7-'05	640 00	
			33	All	10184	26- 7-'0[illegible]	640 00	
			35	All	10184	26- 7-'05	640 00	
42	14	4	1	All	9896	15- 6-'05	641 00	
			3	All	9896	15- 6-'05	640 00	
			5	All	9896	15- 6-'05	638 00	
			7	All	9896	15- 6-'05	641 00	
			9	All	9896	15- 6-'05	642 00	
			13	All	9896	15- 6-'05	638 00	
			15	All	9896	15- 6-'05	636 00	
			17	All	9896	15- 6-'05	636 00	
			19	All	9896	15- 6-'05	638 00	
			21	All	9896	15- 6-'05	639 00	
			23	All	9896	15- 6-'05	640 00	
			25	All	9896	15- 6-'05	638 00	
			27	All	9896	15- 6-'05	636 00	
			31	All	9896	15- 6-[illegible]	666 00	
			33	All	9896	15- 6-'05	668 00	
			35	All	9896	15- 6-'05	670 00	
43	14	4	1	All	11087	12- 6-'07	682 00	
			3	All	11087	12- 6-'07	674 00	
			5	All	11087	12- 6-'07	673 00	
			7	All	11087	12- 6-'07	644 00	
			9	All	11087	12- 6-'07	643 00	
			13	All	11087	12- 6-'07	644 00	
			15	All	11087	12- 6-'07	642 00	
			17	All	11087	12- 6-'07	642 00	
			19	All	11087	12- 6-'07	644 00	
			21	All	11087	12- 6-'07	644 00	
			23	All	11087	12- 6-'07	644.00	
			25	All	11087	12- 6-'07	644 00	
			27	All	11087	12- 6-'07	640 00	
			31	All	11087	12- 6-'07	640.00	
			33	All	11087	12- 6-'07	640.00	
			35	All	11087	12- 6-'07	640 00	

MAIN LINE LAND GRANT

DESCRIPTION					PATENT			REMARKS
T.	R.	M.	S.	Part of Section	No.	Date	Area	
44	14	W4	1	All	11088	20- 5-'07	642 00	
			3	All	11088	20- 5-'07	640 00	
			5	All	11088	20- 5-'07	640 00	
			7	All	11088	20- 5-'07	640 00	
			9	All	11088	20- 5-'07	644 00	
			13	All	11088	20- 5-'07	640 00	
			15	All	11088	20- 5-'07	640 00	
			17	All	11088	20- 5-'07	640 00	
			19	All	11088	20- 5-'07	640 00	
			21	All	11088	20- 5-'07	640 00	
			23	All	11088	20- 5-'07	640 00	
			25	All	11088	20- 5-'07	640 00	
			27	All	11088	20- 5-'07	640 00	
			31	All	11088	20- 5-'07	643 00	
			33	All	11088	20- 5-'07	646 00	
			35	All	11088	20- 5-'07	644 00	
45	14	4	1	All	9834	10- 4-'05	640 00	
			3	All	9834	10- 4-'05	640 00	
			5	All	9834	10- 4-'05	640 00	
			7	All	9834	10- 4-'05	640 00	
			9	All	9834	10- 4-'05	640 00	
			13	All	9834	10- 4-'05	640 00	
			15	All	9834	10- 4-'05	640 00	
			17	All	9834	10- 4-'05	640 00	
			19	All	9834	10- 4-'05	640 00	
			21	All	9834	10- 4-'05	640 00	
			23	All	9834	10- 4-'05	640 00	
			25	All	9834	10- 4-'05	640 00	
			27	All	9834	10- 4-'05	638 00	
			31	All	9834	10- 4-'05	638 00	
			33	All	9834	10- 4-'05	637 00	
			35	All	9834	10- 4-'05	637 00	
46	14	4	1	All	9809	15- 6-'05	636 00	
			3	All	9809	15- 6-'05	638 00	
			5	All	9809	15- 6-'05	638 00	
			7	All	9809	15- 6-'05	636 00	
			9	All	9809	15- 6-'05	636 00	
			13	All	9809	15- 6-'05	636 00	
			15	All	9809	15- 6-'05	640 00	
			17	All	9809	15- 6-'05	638 00	
			19	All	9809	15- 6-'05	636 00	
			21	All	9809	15- 6-'05	628 00	

CANADIAN PACIFIC RAILWAY

DESCRIPTION					PATENT			REMARKS
T.	R.	M.	S.	Part of Section	No.	Date	Area	
46	14	W4	23	All	9809	15- 6-'05	640.00	
			25	All	9809	15- 6-'05	636.00	
			27	All	9809	15- 6-'05	638.00	
			31	All	9809	15- 6-'05	625.00	
			33	All	9809	15- 6-'05	602.00	
			35	All	9809	15- 6-'05	586.00	
47	14	4	1	All	9863	10- 4-'05	588.00	
			3	All	9863	10- 4-'05	603.00	
			5	All	9863	10- 4-'05	618.00	
			7	All	9863	10- 4-'05	632.00	
			9	All	9863	10- 4-'05	636.00	
			13	All	9863	10- 4-'05	632.00	
			15	All	9863	10- 4-'05	632.00	
			17	All	9863	10- 4-'05	632.00	
			19	All	9863	10- 4-'05	632.00	
			21	All	9863	10- 4-'05	636.00	
			23	All	9863	10- 4-'05	636.00	
			25	All	9863	10- 4-'05	632.00	
			27	All	9863	10- 4-'05	632.00	
			31	All	9863	10- 4-'05	632.00	
			33	All	9863	10- 4-'05	636.00	
			35	All	9863	10- 4-'05	632.00	
48	14	4	1	All	9857	19- 6-'05	632.00	
			3	All	9857	19- 6-'05	632.00	
			5	All	9857	19- 6-'05	632.00	
			7	All	9857	19- 6-'05	632.00	
			9	All	9857	19- 6-'05	632.00	
			13	All	9857	19- 6-'05	632.00	
			15	All	9857	19- 6-'05	632.00	
			17	All	9857	19- 6-'05	632.00	
			19	All	9857	19- 6-'05	632.00	
			21	All	9857	19- 6-'05	632.00	
			23	All	9857	19- 6-'05	630.00	
			25	All	9857	19- 6-'05	632.00	
			27	All	9857	19- 6-'05	632.00	
			31	All	9857	19- 6-'05	632.00	
			33	All	9857	19- 6-'05	630.00	
			35	All	9857	19- 6-'05	632.00	
49	14	4	1	All	6929	18- 6-'01	640.00	
			3	All	6929	18- [illegible]	640.00	
			5	All	6929	18- [illegible]-'01	640.00	
			7	All	6929	18- [illegible]-'01	[illegible].00	

MAIN LINE LAND GRANT

DESCRIPTION					PATENT			REMARKS
T.	R.	M.	S.	Part of Section	No.	Date	Area	
49	14	W4	9	All	6929	18- 6-'01	640.00	
			13	All	6929	18- 6-'01	640.00	
			15	All	6929	18- 6-'01	640.00	
			17	All	6929	18- 6-'01	640.00	
			19	All	6929	18- 6-'01	640.00	
			21	All	6929	18- 6-'01	640.00	
			23	All	6929	18- 6-'01	640.00	
			25	All	6929	18- 6-'01	640.00	
			27	All	6929	18- 6-'01	640.00	
			31	All	6929	18- 6-'01	640.00	
			33	All	6929	18- 6-'01	640.00	
			35	All	6929	18- 6-'01	640.00	
50	14	4	1	All	6930	17- 6-'01	640.00	
			3	All	6930	17- 6-'01	640.00	
			5	All	6930	17- 6-'01	640.00	
			7	All	6930	17- 6-'01	640.00	
			9	All	6930	17- 6-'01	640.00	
			13	All	6930	17- 6-'01	640.00	
			15	All	6930	17- 6-'01	640.00	
			17	All	6930	17- 6-'01	640.00	
			19	All	6930	17- 6-'01	640.00	
			21	All	6930	17- 6-'01	640.00	
			23	All	6930	17- 6-'01	640.00	
			25	All	6930	17- 6-'01	640.00	
			27	All	6930	17- 6-'01	640.00	
			31	All	6930	17- 6-'01	633.73	
			33	All	6930	17- 6-'01	650.72	
			35	All	6930	17- 6-'01	669.83	
51	14	4	1	All	6931	17- 6-'01	663.83	
			3	All	6931	17- 6-'01	650.61	
			5	All	6931	17- 6-'01	640.15	
			7	All	6931	17- 6-'01	640.00	
			9	All	6931	17- 6-'01	640.00	
			13	All	6931	17- 6-'01	640.00	
			15	All	6931	17- 6-'01	640.00	
			17	All	6931	17- 6-'01	640.00	
			19	All	6931	17- 6-'01	640.00	
			21	All	6931	17- 6-'01	640.00	
			23	All	6931	17- 6-'01	640.00	
			25	All	6931	17- 6-'01	640.00	
			27	All	6931	17- 6-'01	640.00	
			31	All	6931	17- 6-'01	640.00	

CANADIAN PACIFIC RAILWAY

DESCRIPTION					PATENT			REMARKS
T.	R.	M.	S.	Part of Section	No.	Date	Area	
51	14	W4	33	All	6931	17- 6-'01	640.00	
			35	All	6931	17- 6-'01	640 00	
52	14	4	1	All	6932	17- 6-'01	640 00	
			3	All	6932	17- 6-'01	640 00	
			5	All	6932	17- 6-'01	640 00	
			7	All	6932	17- 6-'01	640 00	
			9	All	6932	17- 6-'01	640 00	
			13	All	6932	17- 6-'01	640.00	
			15	All	6932	17- 6-'01	640.00	
			17	All	6932	17- 6-'01	640.00	
			19	All	6932	17- 6-'01	640.00	
			21	All	6932	17- 6-'01	640 00	
			23	All	6932	17- 6-'01	640.00	
			25	All	6932	17- 6-'01	640 00	
			27	All	6932	17- 6-'01	640 00	
			31	All	6932	17- 6-'01	640 00	
			33	All	6932	17- 6-'01	640 00	
			35	All	6932	17- 6-'01	640 00	
53	14	4	1	All	6933	17- 6-'01	640 00	
			3	All	6933	17- 6-'01	640 00	
			5	All	6933	17- 6-'01	640 00	
			7	All	6933	17- 6-'01	640 00	
			9	All	6933	17- 6-'01	640 00	
			13	All	6933	17- 6-'01	640.00	
			15	All	6933	17- 6-'01	640 00	
			17	All	6933	17- 6-'01	640 00	
			19	All	6933	17- 6-'01	640 00	
			21	All	6933	17- 6-'01	640 00	
			23	All	6933	17- 6-'01	640.00	
			25	All	6933	17- 6-'01	640 00	
			27	All	6933	17- 6-'01	640 00	
			31	All	6933	17- 6-'01	640 00	
			33	All	6933	17- 6-'01	640 00	
			35	All	6933	17- 6-'01	640.00	
54	14	4	1	All	6934	15- 6-'01	640 00	
			3	All	6934	15- 6-'01	640 00	
			5	All	6934	15- 6-'01	640 00	
			7	All	6934	15- 6-'01	640.00	
			9	All	6934	15- 6-'01	640 00	
			13	All	6934	15- 6-'01	640.00	
			15	All	6934	15- 6-'01	640 00	
			17	All	6934	15- 6-'01	640 00	

MAIN LINE LAND GRANT

DESCRIPTION					PATENT			
T.	R.	M.	S.	Part of Section	No.	Date	Area	REMARKS
54	14	W4	19	All	6934	15- 6-'01	640.00	
			21	All	6934	15- 6-'01	640 00	
			23	W.½ & S.E.¼	6934	15- 6-'01	480 00	
			23	N.E.¼	6935	15- 6-'01	149 00	Balance Lake.
			25	All	6935	15- 6-'01	371 00	Balance Lake.
			27	All	6934	15- 6-'01	640 00	
			31	All	6934	15- 6-'01	622 05	
			33	All	6934	15- 6-'01	617 10	
			35	All	6934	15- 6-'01	612 20	
55	14	4	1	W.½	6936	18- 6-'01	305 52	
			1	E.½	6937	18- 6-'01	265 50	Balance Lake.
			3	All	6936	18- 6-'01	616 00	
			5	All	6936	18- 6-'01	619 18	
			7	All	6936	18- 6-'01	640 00	
			9	All	6936	18- 6-'01	640 00	
			13	All	6936	18- 6-'01	640 00	
			15	All	6936	18- 6-'01	640 00	
			17	All	6936	18- 6-'01	640.00	
			19	W.½	6938	17- 6-'01	167.00	Balance Lake.
			19	E.½	6936	18- 6-'01	320 00	
			21	All	6936	18- 6-'01	640 00	
			23	All	6936	18- 6-'01	640 00	
			25	All	6936	18- 6-'01	640.00	
			27	All	6936	18- 6-'01	640 00	
			31	All	6936	18- 6-'01	640 00	
			33	W.½ & S.E.¼	6936	18- 6-'01	480 00	
			33	N.E.¼	6939	30- 5-'03	154 00	Balance Lake.
			35	All	6936	18- 6-'01	640 00	
56	14	4	1	N.½	6940	18- 6-'01	320.00	
			1	S.½	6941	18- 6-'01	286.00	Balance Lake.
			3	E.½ & N.W.¼	6940	18- 6-'01	480 00	
			3	S.W.¼	6942	30- 5-'03	154 00	Balance Lake.
			5	All	6940	18- 6-'01	640.00	
			7	N.½	6940	18- 6-'01	320 00	
			7	S.½	6943	18- 6-'01	283 00	Balance Lake.
			9	All	6940	18- 6-'01	640.00	
			13	W.½	6944	18- 6-'01	278.00	Balance Lake.
			13	E.½	6940	18- 6-'01	320.00	
			15	W.½ & S.E.¼	6945	18- 6-'01	390 00	Balance Lake.
			15	N.E.¼	6940	18- 6-'01	160.00	
			17	All	6940	18- 6-'01	640.00	
			19	All	6940	18- 6-'01	640.00	

CANADIAN PACIFIC RAILWAY

DESCRIPTION					PATENT			REMARKS
T.	R.	M.	S.	Part of Section	No.	Date	Area	
56	14	W4	21	All	6940	18- 6-'01	640 00	
			25	E.½ & S.W.¼	6940	18- 6-'01	480 00	
			25	N.W.¼	6946	18- 6-'01	155 00	Balance Lake.
			31	All	6940	18- 6-'01	640 00	
			35	All	6940	18- 6-'01	640 00	
57	14	4	1	E.½ & N.W.¼	6947	18- 6-'01	480 00	
			1	S.W.¼	6948	18- 6-'01	137 00	Balance Lake.
			3	All	6947	18- 6-'01	640 00	
			5	All	6947	18- 6-'01	640 00	
			7	E.½ & S.W.¼	6947	18- 6-'01	480 00	
			7	N.W.¼	6949	18- 6-'01	145 00	Balance Lake.
			9	E.½ & S.W.¼	6947	18- 6-'01	480 00	
			9	N.W.¼	6950	18- 6-'01	141 00	Balance Lake.
			17	All	6947	18- 6-'01	640 00	
			19	All	6947	18- 6-'01	640 00	
23	15	4	1	East of River	8307	2- 4-'03	185 00	Bal. 306.00 West of River in Irr. Block.
35	15	4	13	All	11197	28- 8-'08	113 70	Balance Lake.
			15	All	11198	28- 8-'08	644 00	
			17	All	11198	28- 8-'08	640 00	
			19	E.½ & S.W.¼	11198	28- 8-'08	483 00	
			21	All	11198	28- 8-'08	644 00	
			23	All	11197	28- 8-'08	240 50	Balance Lake.
			27	W.½ & S.E.¼	11198	28- 8-'08	482 00	
			27	N.E.¼	11197	28- 8-'08	160 00	
			31	All	11198	28- 8-'08	640 00	
			33	All	11198	28- 8-'08	640 00	
36	15	4	1	W.½ & S.E.¼	10247	13- 9-'05	272 40	Balance Lake.
			1	N.E.¼	10246	14- 9-'05	160 00	
			3	W.½ & S.E.¼	10247	13- 9-'05	274 60	Balance Lake.
			5	All	10246	14- 9-'05	640 00	
			7	All	10246	14- 9-'05	640 00	
			9	W.½	10246	14- 9-'05	320 00	
			9	E.½	10247	13- 9-'05	244 50	Balance Lake.
			13	All	10246	14- 9-'05	640 00	
			15	N.E.¼	10247	13- 9-'05	1.90	Balance Lake.
			17	All	10246	14- 9-'05	640 00	
			19	All	10246	14- 9-'05	640 00	
			21	W.½	10247	13- 9-'05	33 00	Balance Lake.
			23	E.½ & N.W.¼	10246	14- 9-'05	480 00	
			23	S.W.¼	10247	13- 9-'05	152 40	Balance Lake.

MAIN LINE LAND GRANT

DESCRIPTION					PATENT			
T.	R.	M.	S.	Part of Section	No.	Date	Area	REMARKS
36	15	W4	25	All	10246	14- 9-'05	640 00	
			27	N.½	10246	14- 9-'05	320 00	
			27	S.½	10247	13- 9-'05	271 80	Balance Lake.
			31	All	10246	14- 9-'05	640 00	
			33	W.½ & S.E.¼	10247	13- 9-'05	375 40	Balance Lake.
			33	N.E.¼	10246	14- 9-'05	160 00	
			35	All	10246	14- 9-'05	640 00	
37	15	4	1	All	9810	16- 6-'05	640 00	
			3	All	9810	16- 6-'05	640 00	
			5	W.½ & S.E.¼	9811	16- 6-'05	301 70	Balance Lake.
			5	N.E.¼	9810	16- 6-'05	160 00	
			7	W.½ & N.E.¼	9810	16- 6-'05	480 00	
			7	S.E.¼	9811	16- 6-'05	153 90	Balance Lake.
			9	All	9810	16- 6-'05	640 00	
			13	All	9810	16- 6-'05	640 00	
			15	All	9810	16- 6-'05	640 00	
			17	All	9810	16- 6-'05	640 00	
			19	All	9810	16- 6-'05	640 00	
			21	All	9810	16- 6-'05	640 00	
			23	All	9810	16- 6-'05	640 00	
			25	W.½	9810	16- 6-'05	320 00	
			25	E.½	9812	16- 6-'05	273 70	Balance Lake
			27	All	9810	16- 6-'05	640 00	
			31	All	9810	16- 6-'05	640 00	
			33	All	9810	16- 6-'05	640 00	
			35	All	9810	16- 6-'05	640 00	
38	15	4	1	All	9938	11- 4-'05	172 80	Balance Lake
			3	All	9939	10- 4-'05	642 00	
			5	All	9939	10- 4-'05	640 00	
			7	All	9939	10- 4-'05	640 00	
			9	All	9939	10- 4-'05	640 00	
			13	All	9939	10- 4-'05	640 00	
			15	All	9939	10- 4-'05	640 00	
			17	All	9939	10- 4-'05	640 00	
			19	All	9939	10- 4-'05	640 00	
			21	All	9939	10- 4-'05	640 00	
			23	All	9939	10- 4-'05	640 00	
			25	All	9939	10- 4-'05	640 00	
			27	All	9939	10- 4-'05	640 00	
			31	All	9939	10- 4-'05	634 00	
			33	All	9939	10- 4-'05	630 00	
			35	All	9939	10- 4-'05	628 00	

CANADIAN PACIFIC RAILWAY

DESCRIPTION					PATENT			REMARKS
T.	R.	M.	S.	Part of Section	No.	Date	Area	
39	15	W4	1	All	10326	6-12-'05	630.00	
			3	All	10326	6-12-'05	633.00	
			5	All	10326	6-12-'05	638.00	
			7	All	10326	6-12-'05	644.00	
			9	All	10326	6-12-'05	644.00	
			13	All	10326	6-12-'05	640.00	
			15	All	10326	6-12-'05	640.00	
			17	All	10326	6-12-'05	642.00	
			19	All	10326	6-12-'05	644.00	
			21	All	10326	6-12-'05	644.00	
			23	All	10326	6-12-'05	644.00	
			25	All	10326	6-12-'05	640.00	
			27	All	10326	6-12-'05	640.00	
			31	All	10326	6-12-'05	641.00	
			33	All	10326	6-12-'05	642.00	
			35	All	10326	6-12-'05	642.00	
40	15	4	1	All	10208	15- 7-'05	640.00	
			3	All	10208	15- 7-'05	640.00	
			5	All	10208	15- 7-'05	640.00	
			7	All	10208	15- 7-'05	640.00	
			9	All	10208	15- 7-'05	640.00	
			13	All	10208	15- 7-'05	641.00	
			15	All	10208	15- 7-'05	640.00	
			17	All	10208	15- 7-'05	640.00	
			19	All	10208	15- 7-'05	640.00	
			21	All	10208	15- 7-'05	640.00	
			23	All	10208	15- 7-'05	639.20	Balance River.
			25	All	10208	15- 7-'05	655.20	
			27	All	10208	15- 7-'05	648.00	
			31	All	10208	15- 7-'05	640.00	
			33	All	10208	15- 7-'05	640.00	
			35	All	10208	15- 7-'05	640.00	
41	15	4	1	All	9897	16- 6-'05	640.00	
			3	All	9897	16- 6-'05	640.00	
			5	All	9897	16- 6-'05	640.00	
			7	All	9897	16- 6-'05	640.00	
			9	All	9897	16- 6-'05	640.00	
			13	All	9897	16- 6-'05	640.00	
			15	All	9897	16- 6-'05	640.00	
			17	All	9897	16- 6-'05	640.00	
			19	All	9897	16- 6-'05	640.00	
			21	W½	9897	16- 6-'05	321.00	

MAIN LINE LAND GRANT

DESCRIPTION					PATENT			
T.	R.	M.	S.	Part of Section	No.	Date	Area	REMARKS
41	15	W4	21	E.½	9898	16- 6-'05	222 80	Balance Lake.
			23	All	9897	16- 6-'05	640.00	
			25	All	9897	16- 6-'05	640 00	
			27	All	9897	16- 6-'05	640 00	
			31	All	9897	16- 6-'05	640.00	
			33	All	9897	16- 6-'05	641 00	
			35	All	9897	16- 6-'05	641 00	
42	15	4	1	All	9926	17- 6-'05	638 00	
			3	All	9926	17- 6-'05	640 00	
			5	All	9926	17- 6-'05	640.00	
			7	All	9926	17- 6-'05	640 00	
			9	All	9926	17- 6-'05	640 00	
			13	All	9926	17- 6-'05	636.00	
			15	All	9926	17- 6-'05	640 00	
			17	N.½	9926	17- 6-'05	318.00	
			17	S.½	9927	16- 6-'05	305.40	Balance Lake.
			19	All	9926	17- 6-'05	636.00	
			21	All	9926	17- 6-'05	640 00	
			23	All	9926	17- 6-'05	636 00	
			25	All	9926	17- 6-'05	636.00	
			27	All	9926	17- 6-'05	636 00	
			31	All	9926	17- 6-'05	659.00	
			33	All	9926	17- 6-'00	661.00	
			35	All	9926	17- 6-'05	664.00	
43	15	4	1	All	6951	18- 6-'01	673 06	
			3	All	6951	18- 6-'01	669 30	
			5	All	6951	18- 6-'01	666.19	
			7	All	6951	18- 6-'01	640.00	
			9	All	6951	18- 6-'01	640.00	
			13	All	6951	18- 6-'01	640 00	
			15	All	6951	18- 6-'01	640 00	
			17	All	6951	18- 6-'01	640.00	
			19	All	6951	18- 6-'01	640 00	
			21	All	6951	18- 6-'01	640.00	
			23	All	6951	18- 6-'01	640.00	
			25	All	6951	18- 6-'01	640.00	
			27	All	6951	18- 6-'01	640.00	
			31	All	6951	18- 6-'01	640.00	
			33	All	6951	18- 6-'01	640.00	
			35	All	6951	18- 6-'01	640.00	
44	15	4	1	All	6952	19- 6-'01	640.00	
			3	All	6952	19- 6-'01	640.00	

CANADIAN PACIFIC RAILWAY

DESCRIPTION					PATENT			
T.	R.	M.	S.	Part of Section	No.	Date	Area	REMARKS
44	15	W4	5	All	6952	19- 6-'01	640 00	
			7	All	6952	19- 6-'01	640 00	
			9	All	6952	19- 6-'01	640 00	
			13	All	6952	19- 6-'01	640 00	
			15	All	6952	19- 6-'01	640 00	
			17	All	6952	19- 6-'01	640 00	
			19	All	6952	19- 6-'01	640 00	
			21	All	6952	19- 6-'01	640 00	
			23	All	6952	19- 6-'01	640 00	
			25	All	6952	19- 6-'01	640 00	
			27	All	6952	19- 6-'01	640 00	
			31	All	6952	19- 6-'01	653 00	
			33	All	6952	19- 6-'01	656 75	
			35	E.½ & S.W.¼	6953	18- 6-'01	252 00	Balance Lake.
45	15	4	1	E.½ & N.W.¼	6954	19- 6-'01	259 00	Balance Lake.
			3	W.½	6955	19- 6-'01	320 00	
			3	E.½	6954	19- 6-'01	112 00	Balance Lake.
			5	All	6955	19- 6-'01	640 00	
			7	All	6955	19- 6-'01	640 00	
			9	All	6955	19- 6-'01	640 00	
			13	W.½ & N.E.¼	6954	19- 6-'01	293 00	Balance Lake.
			13	S.E.¼	6955	19- 6-'01	160 00	
			15	W.½	6955	19- 6-'01	320 00	
			15	E.½	6954	19- 6-'01	301 00	Balance Lake.
			17	All	6955	19- 6-'01	640 00	
			19	All	6955	19- 6-'01	640 00	
			21	All	6955	19- 6-'01	640 00	
			23	E.½ & S.W.¼	6954	19- 6-'01	16 00	Balance Lake.
			25	All	6955	19- 6-'01	640 00	
			27	W.½	6955	19- 6-'01	320 00	
			27	E.½	6954	19- 6-'01	201 00	Balance Lake.
			31	All	6955	19- 6-'01	640 00	
			33	All	6955	19- 6-'01	640 00	
			35	W.½ & S.E.¼	6954	19- 6-'01	360 00	Balance Lake.
			35	N.E.¼	6955	19- 6-'01	160 00	
46	15	4	1	All	6956	19- 6-'01	640 00	
			3	All	6956	19- 6-'01	640.00	
			5	All	6956	19- 6-'01	640 00	
			7	All	6956	19- 6-'01	640 00	
			9	All	6956	19- 6-'01	640 00	
			13	All	6956	19- 6-'01	640.00	
			15	All	6956	19- 6-'01	640 00	

MAIN LINE LAND GRANT

DESCRIPTION					PATENT			
T.	R.	M.	S.	Part of Section	No.	Date	Area	REMARKS
46	15	W4	17	All	6956	19- 6-'01	640 00	
			19	All	6956	19- 6-'01	640 00	
			21	All	6956	19- 6-'01	640 00	
			23	All	6956	19- 6-'01	640 00	
			25	All	6956	19- 6-'01	640 00	
			27	All	6956	19- 6-'01	640 00	
			31	All	6956	19- 6-'01	636 40	
			33	All	6956	19- 6-'01	636 30	
			35	All	6956	19- 6-'01	636 36	
47	15	4	1	All	6957	19- 6-'01	636 00	
			3	All	6957	19- 6-'01	636 00	
			5	All	6957	19- 6-'01	636 00	
			7	All	6957	19- 6-'01	640 00	
			9	All	6957	19- 6-'01	640 00	
			13	All	6957	19- 6-'01	640 00	
			15	All	6957	19- 6-'01	640 00	
			17	All	6957	19- 6-'01	640 00	
			19	All	6957	19- 6-'01	640 00	
			21	All	6957	19- 6-'01	640 00	
			23	All	6957	19- 6-'01	640 00	
			25	All	6957	19- 6-'01	640 00	
			27	All	6957	19- 6-'01	640 00	
			31	All	6957	19- 6-'01	640 00	
			33	All	6957	19- 6-'01	640 00	
			35	All	6957	19- 6-'01	640 00	
48	15	4	1	All	6958	17- 6-'01	640 00	
			3	All	6958	17- 6-'01	640 00	
			5	All	6958	17- 6-'01	640 00	
			7	All	6958	17- 6-'01	640 00	
			9	All	6958	17- 6-'01	640 00	
			13	All	6958	17- 6-'01	640 00	
			15	All	6958	17- 6-'01	640 00	
			17	All	6958	17- 6-'01	640 00	
			19	All	6958	17- 6-'01	640 00	
			21	All	6958	17- 6-'01	640 00	
			23	All	6958	17- 6-'01	640 00	
			25	All	6958	17- 6-'01	640 00	
			27	All	6958	17- 6-'01	640 00	
			31	All	6958	17- 6-'01	640 00	
			33	All	6958	17- 6-'01	640 00	
			35	All	6958	17- 6-'01	640.00	
49	15	4	1	All	6959	17- 6-'01	640 00	

CANADIAN PACIFIC RAILWAY

DESCRIPTION					PATENT			REMARKS
T.	R.	M.	S.	Part of Section	No.	Date	Area	
49	15	W4	3	All	6959	17- 6-'01	640.00	
			5	All	6959	17- 6-'01	640.00	
			7	All	6959	17- 6-'01	640.00	
			9	All	6959	17- 6-'01	640.00	
			13	All	6959	17- 6-'01	640.00	
			15	All	6959	17- 6-'01	640.00	
			17	All	6959	17- 6-'01	640.00	
			19	All	6959	17- 6-'01	640.00	
			21	All	6959	17- 6-'01	640.00	
			23	All	6959	17- 6-'01	640.00	
			25	All	6959	17- 6-'01	640.00	
			27	All	6959	17- 6-'01	640.00	
			31	All	6959	17- 6-'01	640.00	
			33	All	6959	17- 6-'01	640.00	
			35	All	6959	17- 6-'01	640.00	
50	15	4	1	All	6960	17- 6-'01	640.00	
			3	All	6960	17- 6-'01	640.00	
			5	All	6960	17- 6-'01	640.00	
			7	All	6960	17- 6-'01	640.00	
			9	All	6960	17- 6-'01	640.00	
			13	All	6960	17- 6-'01	640.00	
			15	All	6960	17- 6-'01	640.00	
			17	All	6960	17- 6-'01	640.00	
			19	All	6960	17- 6-'01	640.00	
			21	All	6960	17- 6-'01	640.00	
			23	All	6960	17- 6-'01	640.00	
			25	All	6960	17- 6-'01	640.00	
			27	All	6960	17- 6-'01	640.00	
			31	All	6960	17- 6-'01	635.05	
			33	All	6960	17- 6-'01	635.34	
			35	All	6960	17- 6-'01	634.10	
51	15	4	1	All	6961	17- 6-'01	633.04	
			3	All	6961	17- 6-'01	635.97	
			5	All	6961	17- 6-'01	636.65	
			7	All	6961	17- 6-'01	640.00	
			9	All	6961	17- 6-'01	640.00	
			13	All	6961	17- 6-'01	640.00	
			15	All	6961	17- 6-'01	640.00	
			17	All	6961	17- 6-'01	640.00	
			19	All	6961	17- 6-'01	640.00	
			21	All	6961	17- 6-'01	640.00	
			23	All	6961	17- 6-'01	640.00	

MAIN LINE LAND GRANT

DESCRIPTION					PATENT			REMARKS
T.	R.	M.	S.	Part of Section	No.	Date	Area	
51	15	W4	25	All	6961	17- 6-'01	640 00	
			27	All	6961	17- 6-'01	640 00	
			31	All	6961	17- 6-'01	640 00	
			33	All	6961	17- 6-'01	640 00	
			35	All	6961	17- 6-'01	640 00	
52	15	4	1	All	6962	17- 6-'01	640 00	
			3	All	6962	17- 6-'01	640 00	
			5	All	6962	17- 6-'01	640 00	
			7	E.½ & N.W.¼	6962	17- 6-'01	480 00	
			7	S.W.¼	6963	17- 6-'01	136 00	Balance Lake.
			9	All	6962	17- 6-'01	640 00	
			13	All	6962	17- 6-'01	640 00	
			15	All	6962	17- 6-'01	640 00	
			17	All	6962	17- 6-'01	640 00	
			19	All	6962	17- 6-'01	640 00	
			21	All	6962	17- 6-'01	640 00	
			23	All	6962	17- 6-'01	640 00	
			25	All	6962	17- 6-'01	640 00	
			27	All	6962	17- 6-'01	640 00	
			31	All	6962	17- 6-'01	640 00	
			33	All	6962	17- 6-'01	640 00	
			35	All	6962	17- 6-'01	640 00	
53	15	4	1	All	6964	17- 6-'01	640 00	
			3	All	6964	17- 6-'01	640 00	
			5	All	6964	17- 6-'01	640 00	
			7	All	6964	17- 6-'01	640 00	
			9	All	6964	17- 6-'01	640 00	
			13	All	6964	17- 6-'01	640 00	
			15	All	6964	17- 6-'01	640 00	
			17	All	6964	17- 6-'01	640 00	
			19	All	6964	17- 6-'01	640 00	
			21	All	6964	17- 6-'01	640 00	
			23	All	6964	17- 6-'01	640 00	
			25	All	6964	17- 6-'01	640 00	
			27	All	6964	17- 6-'01	640 00	
			31	All	6964	17- 6-'01	640 00	
			33	All	6964	17- 6-'01	640 00	
			35	All	6964	17- 6-'01	640 00	
54	15	4	1	All	6965	17- 6-'01	640 00	
			3	All	6965	17- 6-'01	640 00	
			5	All	6965	17- 6-'01	640 00	
			7	All	6965	17- 6-'01	640 00	

CANADIAN PACIFIC RAILWAY

DESCRIPTION					PATENT			
T.	R.	M.	S.	Part of Section	No.	Date	Area	REMARKS
54	15	W 4	9	All	6965	17- 6-'01	640 00	
			13	All	6965	17- 6-'01	640 00	
			15	All	6965	17- 6-'01	640 00	
			17	All	6965	17- 6-'01	640 00	
			19	All	6965	17- 6-'01	640 00	
			21	All	6965	17- 6-'01	640 00	
			23	All	6965	17- 6-'01	640 00	
			25	All	6965	17- 6-'01	640 00	
			27	All	6965	17- 6-'01	640 00	
			31	All	6965	17- 6-'01	622 30	
			33	All	6965	17- 6-'01	623 70	
			35	All	6965	17- 6-'01	624 00	
55	15	4	1	All	6966	17- 6-'01	623 00	
			3	All	6966	17- 6-'01	622 00	
			5	All	6966	17- 6-'01	622 00	
			7	All	6966	17- 6-'01	640 00	
			9	All	6966	17- 6-'01	640 00	
			13	All	6966	17- 6-'01	640 00	
			15	All	6966	17- 6-'01	640 00	
			17	All	6966	17- 6-'01	640 00	
			19	All	6966	17- 6-'01	640 00	
			21	All	6966	17- 6-'01	640 00	
			23	All	6966	17- 6-'01	640 00	
			25	All	6966	17- 6-'01	640 00	
			27	All	6966	17- 6-'01	640 00	
			31	All	6966	17- 6-'01	640 00	
			33	All	6966	17- 6-'01	640 00	
			35	All	6966	17- 6-'01	640 00	
56	15	4	1	All	6967	17- 6-'01	640 00	
			3	All	6967	17- 6-'01	640 00	
			5	All	11176	25- 5-'08	274 00	Balance Marsh.
			7	All	11176	25- 5-'08	18 00	Balance Marsh.
			9	All	6967	17- 6-'01	640 00	
			13	All	6967	17- 6-'01	640 00	
			15	All	6967	17- 6-'01	640 00	
			17	All	6967	17- 6-'01	640 00	
			19	E.½	6968	17- 6-'01	215 00	Balance Lake.
			21	All	6967	17- 6-'01	640 00	
			23	All	6967	17- 6-'01	640 00	
			25	All	6967	17- 6-'01	640 00	
			27	All	6967	17- 6-'01	640 00	
			31	All	6967	17- 6-'01	640 00	

MAIN LINE LAND GRANT

DESCRIPTION					PATENT			REMARKS
T.	R.	M.	S.	Part of Section	No.	Date	Area	
56	15	W4	33	All	6967	17- 6-'01	640 00	
			35	W ½ & S.E ¼	6967	17- 6-'01	480 00	
			35	N.E ¼	6969	17- 6-'01	107 00	Balance Lake.
57	15	4	1	All	6970	18- 6-'01	475 00	Balance Lake.
			3	All	6971	17- 6-'01	640 00	
			5	All	6971	17- 6-'01	640 00	
			7	All	6971	17- 6-'01	640 00	
			9	All	6971	17- 6-'01	640 00	
			13	W.½ & N.E. ¼	6971	17- 6-'01	480 00	
			13	S.E ¼	6970	18- 6-'01	113 00	Balance Lake.
			15	All	6971	17- 6-'01	640 00	
			17	All	6971	17- 6-'01	640 00	
			19	All	6971	17- 6-'01	640 00	
			21	All	6971	17- 6-'01	640 00	
			23	All	6971	17- 6-'01	640 00	
			25	N.½	6972	17- 6-'01	246 00	Balance River.
			25	S.½	6971	17- 6-'01	320 00	
			27	All	6971	17- 6-'01	640 00	
			31	All	6971	17- 6-'01	640 00	
			33	W.½ & S.E.¼	6971	17- 6-'01	480 00	
			33	N.E ¼	6972	17- 6-'01	159 00	Balance River.
			35	All	6972	17- 6-'01	199 00	Balance River.
10	16	4	7	L.S. 14	7687	9- 1-'02	4 80	½ of River.
			18	L.S. 5	7687	9- 1-'02	39 37	Bal. Right of way
35	16	4	13	All	11199	28- 8-'08	640 00	
			15	All	11199	28- 8-'08	640 00	
			17	All	11199	28- 8-'08	644 00	
			19	All	11199	28- 8-'08	644 00	
			21	All	11199	28- 8-'08	644 00	
			23	All	11199	28- 8-'08	644 00	
			25	All	11199	28- 8-'08	640 00	
			27	All	11199	28- 8-'08	640 00	
			31	All	11199	28- 8-'08	642 00	
			33	All	11199	28- 8-'08	642 00	
			35	All	11199	28- 8-'08	644 00	
36	16	4	1	All	9858	12- 6-'05	640 00	
			3	All	9858	12- 6-'05	642 00	
			5	All	9858	12- 6-'05	640 00	
			7	All	9858	12- 6-'05	640 00	
			9	All	9858	12- 6-'05	640 00	
			13	All	9858	12- 6-'05	640 00	
			15	All	9858	12- 6-'05	640 00	

CANADIAN PACIFIC RAILWAY

DESCRIPTION					PATENT			REMARKS
T.	R.	M.	S.	Part of Section	No.	Date	Area	
36	16	W4	17	All	9858	12- 6-'05	640.00	
			19	All	9858	12- 6-'05	640.00	
			21	All	9858	12- 6-'05	640.00	
			23	All	9858	12- 6-'05	640.00	
			25	All	9858	12- 6-'05	640.00	
			27	All	9858	12- 6-'05	640.00	
			31	All	9858	12- 6-'05	640.00	
			33	All	9858	12- 6-'05	640.00	
			35	All	9858	12- 6-'05	640.00	
37	16	4	1	All	9813	12- 6-'05	640.00	
			3	All	9813	12- 6-'05	640.00	
			5	All	9813	12- 6-'05	640.00	
			7	All	9813	12- 6-'05	640.00	
			9	All	9813	12- 6-'05	640.00	
			13	All	9813	12- 6-'05	640.00	
			15	All	9813	12- 6-'05	640.00	
			17	All	9813	12- 6-'05	640.00	
			19	All	9813	12- 6-'05	640.00	
			21	All	9813	12- 6-'05	640.00	
			23	All	9813	12- 6-'05	640.00	
			25	All	9813	12- 6-'05	640.00	
			27	All	9813	12- 6-'05	640.00	
			31	All	9813	12- 6-'05	640.00	
			33	All	9813	12- 6-'05	640.00	
			35	All	9813	12- 6-'05	640.00	
38	16	4	1	All	9940	10- 4-'05	640.00	
			3	All	9940	10- 4-'05	640.00	
			5	All	9940	10- 4-'05	640.00	
			7	All	9940	10- 4-'05	640.00	
			9	All	9940	10- 4-'05	640.00	
			13	All	9940	10- 4-'05	640.00	
			15	All	9940	10- 4-'05	640.00	
			17	All	9940	10- 4-'05	640.00	
			19	All	9940	10- 4-'05	640.00	
			21	All	9940	10- 4-'05	640.00	
			23	All	9940	10- 4-'05	640.00	
			25	All	9940	10- 4-'05	639.00	
			27	All	9940	10- 4-'05	640.00	
			31	All	9940	10- 4-'05	636.00	
			33	All	9940	10- 4-'05	634.00	
			35	All	9940	10- 4-'05	636.00	
39	16	4	1	All	10327	6-12-'05	640.00	

MAIN LINE LAND GRANT

DESCRIPTION					PATENT			
T.	R.	M.	S.	Part of Section	No.	Date	Area	REMARKS
39	16	W4	3	All	10327	6-12-'05	640.00	
			5	All	10327	6-12-'05	642.00	
			7	All	10327	6-12-'05	644.00	
			9	All	10327	6-12-'05	644.00	
			13	All	10327	6-12-'05	644.00	
			15	All	10327	6-12-'05	644.00	
			17	All	10327	6-12-'05	640.00	
			19	All	10327	6-12-'05	644.00	
			21	All	10327	6-12-'05	644.00	
			23	All	10327	6-12-'05	640.00	
			25	All	10327	6-12-'05	644.00	
			27	All	10327	6-12-'05	640.00	
			31	All	10327	6-12-'05	640.00	
			33	All	10327	6-12-'05	640.00	
			35	All	10327	6-12-'05	642.00	
40	16	4	1	All	10209	20- 7-'05	640.00	
			3	All	10209	20- 7-'05	640.00	
			5	All	10209	20- 7-'05	640.00	
			7	All	10209	20- 7-'05	640.00	
			9	All	10209	20- 7-'05	640.00	
			13	All	10209	20- 7-'05	640.00	
			15	All	10209	20- 7-'05	640.00	
			17	All	10209	20- 7-'05	640.00	
			19	All	10209	20- 7-'05	640.00	
			21	All	10209	20- 7-'05	640.00	
			23	All	10209	20- 7-'05	644.00	
			25	All	10209	20- 7-'05	640.00	
			27	All	10209	20- 7-'05	640.00	
			31	All	10209	20- 7-'05	639.00	
			33	All	10209	20- 7-'05	640.00	
			35	All	10209	20- 7-'05	640.00	
41	16	4	1	All	6650	3- 6-'01	640.00	
			3	W.½ & S.E.¼	6651	3- 6-'01	440.80	Balance River
			3	N.E.¼	6650	3- 6-'01	160.00	
			5	All	6650	3- 6-'01	640.00	
			7	N.½	6651	3- 6-'01	307.57	Balance River.
			7	S.½	6650	3- 6-'01	320.00	
			9	E.½ & N.W.¼	6650	3- 6-'01	480.00	
			9	S.W.¼	6651	3- 6-'01	153.45	Balance River.
			13	All	6650	3- 6-'01	640.00	
			15	All	6650	3- 6-'01	640.00	
			17	All	6650	3- 6-'01	640.00	

CANADIAN PACIFIC RAILWAY

DESCRIPTION					PATENT			REMARKS
T.	R.	M.	S.	Part of Section	No.	Date	Area	
41	16	W4	19	All	6650	3- 6-'01	640.00	
			21	All	6650	3- 6-'01	640.00	
			23	All	6650	3- 6-'01	640.00	
			25	All	6650	3- 6-'01	640.00	
			27	All	6650	3- 6-'01	640.00	
			31	All	6650	3- 6-'01	640.00	
			33	All	6650	3- 6-'01	640.00	
			35	All	6650	3- 6-'01	640.00	
42	16	4	1	All	6652	4- 6-'01	640.00	
			3	All	6652	4- 6-'01	640.00	
			5	All	6652	4- 6-'01	640.00	
			7	All	6652	4- 6-'01	640.00	
			9	All	6652	4- 6-'01	640.00	
			13	All	6652	4- 6-'01	640.00	
			15	All	6652	4- 6-'01	640.00	
			17	All	6652	4- 6-'01	640.00	
			19	All	6652	4- 6-'01	640.00	
			21	All	6652	4- 6-'01	640.00	
			23	All	6652	4- 6-'01	640.00	
			25	All	6652	4- 6-'01	640.00	
			27	All	6652	4- 6-'01	640.00	
			31	All	6652	4- 6-'01	667.82	
			33	All	6652	4- 6-'01	668.10	
			35	All	6652	4- 6-'01	664.40	
43	16	4	1	All	6973	20- 6-'01	664.26	
			3	All	6973	20- 6-'01	665.81	
			5	All	6973	20- 6-'01	667.39	
			7	All	6973	20- 6-'01	640.00	
			9	All	6973	20- 6-'01	640.00	
			13	All	6973	20- 6-'01	640.00	
			15	All	6973	20- 6-'01	644.06	
			17	All	6973	20- 6-'01	640.00	
			19	All	6973	20- 6-'01	647.77	
			21	All	6973	20- 6-'01	645.87	
			23	All	6973	20- 6-'01	642.80	
			25	All	6973	20- 6-'01	640.00	
			27	All	6973	20- 6-'01	640.00	
			31	All	6973	20- 6-'01	646.65	
			33	All	6973	20- 6-'01	649.25	
			35	All	6973	20- 6-'01	640.00	
44	16	4	1	All	6974	20- 6-'01	640.00	
			3	All	6974	20- 6-'01	640.00	

MAIN LINE LAND GRANT

DESCRIPTION					PATENT			
T.	R.	M.	S.	Part of Section	No.	Date	Area	REMARKS
44	16	W4	5	All	6974	20- 6-'01	640 00	
			7	All	6974	20- 6-'01	640 00	
			9	All	6974	20- 6-'01	640 00	
			13	All	6974	20- 6-'01	640 00	
			15	All	6974	20- 6-'01	640 00	
			17	All	6974	20- 6-'01	640 00	
			19	All	6974	20- 6-'01	640 00	
			21	All	6974	20- 6-'01	640 00	
			23	All	6974	20- 6-'01	640 00	
			25	All	6974	20- 6-'01	656 30	
			27	All	6974	20- 6-'01	640 00	
			31	All	6974	20- 6-'01	642 72	
			33	All	6974	20- 6-'01	653 60	
			35	All	6974	20- 6-'01	665 38	
45	16	4	1	All	6975	19- 6-'01	640 00	
			3	All	6975	19- 6-'01	640 00	
			5	E.½ & N.W.¼	6976	20- 6-'01	416 00	Balance Lake.
			5	S.W.¼	6975	19- 6-'01	160 00	
			7	W.½ & N.E.¼	6975	19- 6-'01	480 00	
			7	S.E.¼	6976	20- 6-'01	153 40	Balance Lake.
			9	All ..	6975	19- 6-'01	640 00	
			13	All ...	6975	19- 6-'01	640 00	
			15	All	6975	19- 6-'01	640 00	
			17	W.½ & S.E.¼	6975	19- 6-'01	480 00	
			17	N.E.¼	6976	20- 6-'01	145 00	Balance Lake.
			19	N.½	6976	20- 6-'01	243 50	Balance Lake.
			19	S.½	6975	19- 6-'01	320 00	
			21	E.½ & N.W.¼	6975	19- 6-'01	480 00	
			21	S.W.¼	6976	20- 6-'01	158 00	Balance Lake.
			23	All	6975	19- 6-'01	640 00	
			25	All	6975	19- 6-'01	640 00	
			27	All	6975	19- 6-'01	640 00	
			31	S.E.¼	6976	20- 6-'01	33 25	Balance Lake.
			33	All	6975	19- 6-'01	640 00	
			35	All	6975	19- 6-'01	640 00	
46	16	4	1	All	6977	19- 6-'01	640 00	
			3	All	6977	19- 6-'01	640 00	
			5	W.½	6978	19- 6-'01	227 00	Balance Lake.
			5	E.½	6977	19- 6-'01	320 00	
			7	S.W.¼	6978	19- 6-'01	5 60	Balance Lake.
			9	All	6977	19- 6-'01	640 00	
			13	All	6977	19- 6-'01	640 00	

CANADIAN PACIFIC RAILWAY

DESCRIPTION					PATENT			
T.	R.	M.	S.	Part of Section	No.	Date	Area	REMARKS
46	16	W4	15	All	6977	19- 6-'01	640.00	
			17	E.½ & N.W.¼	6977	19- 6-'01	480.00	
			17	S.W.¼	6978	19- 6-'01	110.00	Balance Lake.
			19	N.½	6978	19- 6-'01	270.50	Balance Lake.
			19	S.½	6977	19- 6-'01	320.00	
			21	All	6977	19- 6-'01	640.00	
			23	All	6977	19- 6-'01	640.00	
			25	W.½ & N.E.¼	6977	19- 6-'01	480.00	
			25	S.E.¼	6978	19- 6-'01	142.90	Balance Lake.
			27	All	6977	19- 6-'01	640.00	
			31	All	6978	19- 6-'01	216.40	Balance Lake.
			33	All	6977	19- 6-'01	637.04	
			35	All	6977	19- 6-'01	636.64	
47	16	4	1	All	6979	19- 6-'01	637.70	
			3	All	6979	19- 6-'01	637.30	
			5	All	6979	19- 6-'01	637.00	
			7	All	6979	19- 6-'01	640.00	
			9	All	6979	19- 6-'01	640.00	
			13	All	6979	19- 6-'01	640.00	
			15	All	6979	19- 6-'01	640.00	
			17	All	6979	19- 6-'01	640.00	
			19	All	6979	19- 6-'01	640.00	
			21	All	6979	19- 6-'01	640.00	
			23	All	6979	19- 6-'01	640.00	
			25	All	6979	19- 6-'01	640.00	
			27	All	6979	19- 6-'01	640.00	
			31	All	6979	19- 6-'01	640.00	
			33	All	6979	19- 6-'01	640.00	
			35	All	6979	19- 6-'01	640.00	
48	16	4	1	All	6980	19- 6-'01	640.00	
			3	All	6980	19- 6-'01	640.00	
			5	All	6980	19- 6-'01	640.00	
			7	All	6980	19- 6-'01	640.00	
			9	All	6980	19- 6-'01	640.00	
			13	All	6980	19- 6-'01	640.00	
			15	All	6980	19- 6-'01	640.00	
			17	All	6980	19- 6-'01	640.00	
			19	All	6980	19- 6-'01	640.00	
			21	All	6980	19- 6-'01	640.00	
			23	All	6980	19- 6-'01	640.00	
			25	All	6980	19- 6-'01	640.00	
			27	All	6980	19- 6-'01	640.00	

MAIN LINE LAND GRANT

DESCRIPTION					PATENT			REMARKS
T.	R.	M.	S.	Part of Section	No.	Date	Area	
48	16	W4	31	All	6980	19- 6-'01	640.00	
			33	All	6980	19- 6-'01	640.00	
			35	All	6980	19- 6-'01	640.00	
49	16	4	1	All	6981	19- 6-'01	640.00	
			3	All	6981	19- 6-'01	640.00	
			5	All	6981	19- 6-'01	640.00	
			7	All	6981	19- 6-'01	640.00	
			9	All	6981	19- 6-'01	640.00	
			13	All	6981	19- 6-'01	640.00	
			15	All	6981	19- 6-'01	640.00	
			17	All	6981	19- 6-'01	640.00	
			19	All	6981	19- 6-'01	640.00	
			21	All	6981	19- 6-'01	640.00	
			23	All	6981	19- 6-'01	640.00	
			25	All	6981	19- 6-'01	640.00	
			27	All	6981	19- 6-'01	640.00	
			31	All	6981	19- 6-'01	640.00	
			33	All	6981	19- 6-'01	640.00	
			35	All	6981	19- 6-'01	640.00	
50	16	4	1	All	6982	19- 6-'01	640.00	
			3	All	6982	19- 6-'01	640.00	
			5	All	6982	19- 6-'01	640.00	
			7	All	6982	19- 6-'01	640.00	
			9	All	6982	19- 6-'01	640.00	
			13	All	6982	19- 6-'01	640.00	
			15	All	6982	19- 6-'01	640.00	
			17	All	6982	19- 6-'01	640.00	
			19	All	6982	19- 6-'01	640.00	
			21	All	6982	19- 6-'01	640.00	
			23	All	6982	19- 6-'01	640.00	
			25	All	6982	19- 6-'01	640.00	
			27	All	6982	19- 6-'01	640.00	
			31	All	6982	19- 6-'01	635.18	
			33	All	6982	19- 6-'01	635.33	
			35	All	6982	19- 6-'01	636.64	
51	16	4	1	All	6983	19- 6-'01	642.24	
			3	All	6983	19- 6-'01	643.58	
			5	All	6983	19- 6-'01	643.99	
			7	All	6983	19- 6-'01	640.00	
			9	All	6983	19- 6-'01	640.00	
			13	All	6983	19- 6-'01	640.00	
			15	All	6983	19- 6-'01	640.00	

CANADIAN PACIFIC RAILWAY

DESCRIPTION					PATENT			REMARKS
T.	R.	M.	S.	Part of Section	No.	Date	Area	
51	16	W4	17	All	6983	19- 6-'01	640 00	
			19	All	6983	19- 6-'01	640 00	
			21	All	6983	19- 6-'01	640 00	
			23	All	6983	19- 6-'01	640 00	
			25	All	6983	19- 6-'01	640 00	
			27	All	6983	19- 6-'01	640 00	
			31	E.½ & S.W.¼	6983	19- 6-'01	480 00	
			31	N.W.¼	6984	19- 6-'01	150 85	Balance Lake.
			33	All	6983	19- 6-'01	640 00	
			35	All	6983	19- 6-'01	640 00	
52	16	4	1	W.½ & N.E.¼	6986	19- 6-'01	325 00	Balance Lake.
			1	S.E.¼	6985	19- 6-'01	160 00	
			3	All	6985	19- 6-'01	640 00	
			5	All	6985	19- 6-'01	640 00	
			7	All	6985	19- 6-'01	640 00	
			9	All	6985	19- 6-'01	640 00	
			13	N.W.¼	6985	19- 6-'01	160 00	
			13	E.½ & S.W.¼	6986	19- 6-'01	360 00	Balance Lake.
			15	All	6985	19- 6-'01	640 00	
			17	All	6985	19- 6-'01	640 00	
			19	W.½ & S.E.¼	6985	19- 6-'01	480 00	
			19	N.E.¼	6987	19- 6-'01	134 00	Balance Lake.
			21	All	6985	19- 6-'01	640 00	
			23	All	6985	19- 6-'01	640 00	
			25	All	6985	19- 6-'01	640 00	
			27	All	6985	19- 6-'01	640 00	
			31	W.½ & N.E.¼	6985	19- 6-'01	480 00	
			31	S.E.¼	6988	30- 5-'03	116 00	Balance Lake
			33	All	6985	19- 6-'01	640 00	
			35	All	6985	19- 6-'01	640 00	
53	16	4	1	All	6989	19- 6-'01	640 00	
			3	All	6989	19- 6-'01	640 00	
			5	All	6989	19- 6-'01	640 00	
			7	All	6989	19- 6-'01	640 00	
			9	All	6989	19- 6-'01	640 00	
			13	All	6989	19- 6-'01	640 00	
			15	All	6989	19- 6-'01	640 00	
			17	W.½ & N.E.¼	6989	19- 6-'01	480 00	
			17	S.E.¼	6990	19- 6-'01	147 00	Balance Lake
			19	E.½ & N.W.¼	6989	19- 6-'01	480 00	
			19	S.W.¼	6990	19- 6-'01	150 00	Balance Lake.
			21	All	6989	19- 6-'01	640 00	

MAIN LINE LAND GRANT

DESCRIPTION					PATENT			REMARKS
T.	R.	M.	S.	Part of Section	No.	Date	Area	
53	16	W4	23	All	6989	19- 6-'01	640 00	
			25	All	6989	19- 6-'01	640 00	
			27	All	6989	19- 6-'01	640 00	
			31	All	6989	19- 6-'01	640 00	
			33	All	6989	19- 6-'01	640 00	
			35	All	6989	19- 6-'01	640 00	
54	16	4	1	All	6991	19- 6-'01	640 00	
			3	All	6991	19- 6-'01	640 00	
			5	All	6991	19- 6-'01	640 00	
			7	All	6991	19- 6-'01	640 00	
			9	All	6991	19- 6-'01	640 00	
			13	All	6991	19- 6-'01	640 00	
			15	All	6991	19- 6-'01	640 00	
			17	All	6991	19- 6-'01	640 00	
			19	All	6991	19- 6-'01	640 00	
			21	All	6991	19- 6-'01	640 00	
			23	All	6991	19- 6-'01	640 00	
			25	All	6991	19- 6-'01	640 00	
			27	All	6991	19- 6-'01	640 00	
			31	All	6991	19- 6-'01	622 00	
			33	All	6991	19- 6-'01	617 00	
			35	All	6991	19- 6-'01	618 00	
55	16	4	1	All	6992	20- 6-'01	626 00	
			3	All	6992	20- 6-'01	627 00	
			5	All	6992	20- 6-'01	628 00	
			7	All	6992	20- 6-'01	640 00	
			9	All	6992	20- 6-'01	640 00	
			13	All	6992	20- 6-'01	640 00	
			15	All	6992	20- 6-'01	640 00	
			17	All	6992	20- 6-'01	640 00	
			19	All	6992	20- 6-'01	640 00	
			21	All	6992	20- 6-'01	640 00	
			23	All	6992	20- 6-'01	640 00	
			25	All	6992	20- 6-'01	640 00	
			27	All	6992	20- 6-'01	640 00	
			31	All	6992	20- 6-'01	640 00	
			33	All	6992	20- 6-'01	640 00	
			35	All	6992	20- 6-'01	640 00	
56	16	4	1	All	6993	20- 6-'01	640 00	
			3	All	6993	20- 6-'01	640 00	
			5	All	6993	20- 6-'01	640 00	
			7	All	6993	20- 6-'01	640 00	

CANADIAN PACIFIC RAILWAY

DESCRIPTION					PATENT			REMARKS
T.	R.	M.	S.	Part of Section	No.	Date	Area	
56	16	W4	9	S.½, N.E.¼ & E.½ of N.W.¼	6993	20- 6-'01	560 00	
			13	W.½ & S.E.¼	6994	20- 6-'01	174 00	Balance Lake.
			15	W.½ & N.E.¼	6995	15- 6-'03	358 00	Balance Lake
			15	S.E.¼	6993	20- 6-'01	160 00	
			17	All	6993	20- 6-'01	640 00	
			19	All	6993	20- 6-'01	640 00	
			21	E.½ & N.W.¼	6995	15- 6-'03	355 00	Balance Lake.
			21	S.W.¼	6993	20- 6-'01	160 00	
			23	S.½	6995	15- 6-'03	11 00	Balance Lake.
			25	N.E.¼	6995	15- 6-'03	21 00	Balance Lake.
			27	All	6995	15- 6-'03	284 00	Balance Lake.
			31	All	6993	20- 6-'01	640 00	
			33	All	6993	20- 6-'01	640 00	
			35	N.½	6993	20- 6-'01	320 00	
			35	S.½	6995	15- 6-'03	139 00	Balance Lake
57	16	4	1	All	6996	20- 6-'01	640 00	
			3	All	6996	20- 6-'01	640 00	
			5	All	6996	20- 6-'01	640 00	
			7	All	6996	20- 6-'01	640 00	
			9	All	6996	20- 6-'01	640 00	
			13	All	6996	20- 6-'01	640 00	
			15	All	6996	20- 6-'01	640 00	
			17	All	6996	20- 6-'01	640 00	
			19	All	6996	20- 6-'01	640 00	
			21	All	6996	20- 6-'01	640 00	
			23	All	6996	20- 6-'01	640 00	
			25	All	6996	20- 6-'01	640 00	
			27	All	6996	20- 6-'01	640 00	
			31	All	6996	20- 6-'01	640 00	
			33	All	6996	20- 6-'01	640 00	
			35	All	6996	20- 6-'01	640 00	
35	17	4	1	All	10111	15- 6-'05	623 00	
			3	All	10111	15- 6-'05	626 00	
			5	All	10111	15- 6-'05	628 00	
			7	All	10111	15- 6-'05	644 00	
			9	All	10111	15- 6-'05	640 00	
			13	All	10111	15- 6-'05	644 00	
			15	All	10111	15- 6-'05	644 00	
			17	All	10111	15- 6-'05	644 00	
			19	E.½ & S.W.¼	10111	15- 6-'05	183 00	
			19	N.W.¼	10112	15- 6-'05	156 30	Balance Lake.

MAIN LINE LAND GRANT

DESCRIPTION					PATENT			
T.	R.	M.	S.	Part of Section	No.	Date	Area	REMARKS
35	17	W4	21	All	10111	15- 6-'05	640 00	
			23	All	10111	15- 6-'05	644 00	
			25	All	10111	15- 6-'05	644 00	
			27	All	10111	15- 6-'05	642 00	
			31	E.½ & S.W.¼	10111	15- 6-'05	481 00	
			31	N.W.¼	10112	15- 6-'05	136 90	Balance Lake.
			33	All	10111	15- 6-'05	640 00	
			35	N.½	10113	15- 6-'05	173 50	Balance Lake.
			35	S.½	10111	15- 6-'05	320 00	
36	17	4	1	E.½ & N.W.¼	10165	15- 7-'05	480 00	
			1	S.W.¼	10166	12- 7-'05	93 20	Balance Lake.
			3	All	10165	15- 7-'05	640 00	
			5	E.½ & N.W.¼	10167	12- 7-'05	213 70	Balance Lake.
			5	S.W.¼	10165	15- 7-'05	160 00	
			9	All	10165	15- 7-'05	640 00	
			13	All	10165	15- 7-'05	640 00	
			15	All	10165	15- 7-'05	640 00	
			17	All	10167	12- 7-'05	297 50	Balance Lake.
			19	N.½	10165	15- 7-'05	320 00	
			19	S.½	10167	12- 7-'05	110 90	Balance Lake
			21	All	10165	15- 7-'05	640 00	
			23	All	10165	15- 7-'05	640 00	
			25	All	10165	15- 7-'05	640 00	
			27	All	10165	15- 7-'05	640 00	
			31	All	10165	15- 7-'05	640 00	
			33	All	10165	15- 7-'05	640 00	
			35	All	10165	15- 7-'05	640 00	
37	17	4	1	All	10168	25- 7-'05	640 00	
			3	All	10168	25- 7-'05	640 00	
			5	N.½	10169	25- 7-'05	188 90	Balance Lake.
			5	S.½	10168	25- 7-'05	320 00	
			7	W.½ & S.E.¼	10170	25- 7-'05	226 90	Balance Lake.
			9	All	10169	25- 7-'05	374 00	Balance Lake.
			13	All	10168	25- 7-'05	640 00	
			15	W.½ & S.E.¼	10169	25- 7-'05	100 10	Balance Lake.
			17	W.½	10170	25- 7-'05	201 40	Balance Lake.
			17	E.½	10168	25- 7-'05	320 00	
			19	E.½	10170	25- 7-'05	127 00	Balance Lake.
			21	All	10168	25- 7-'05	640 00	
			23	N.½	10168	25- 7-'05	320 00	
			23	S.½	10169	25- 7-'05	35 00	Balance Lake.
			25	All	10168	25- 7-'05	640 00	

CANADIAN PACIFIC RAILWAY

DESCRIPTION					PATENT			REMARKS
T.	R.	M.	S.	Part of Section	No.	Date	Area	
37	17	W4	27	All	10168	25- 7-'05	640 00	
			31	All	10168	25- 7-'05	640 00	
			33	All	10168	25- 7-'05	640 00	
			35	All	10168	25- 7-'05	640 00	
38	17	4	1	All	10171	24- 7-'05	640 00	
			3	All	10171	24- 7-'05	640 00	
			5	All	10171	24- 7-'05	640 00	
			7	All	10171	24- 7-'05	636 00	
			9	All	10171	24- 7-'05	640 00	
			13	All	10171	24- 7-'05	636 00	
			15	All	10171	24- 7-'05	636 00	
			17	All	10171	24- 7-'05	640 00	
			19	All	10171	24- 7-'05	636 00	
			21	All	10171	24- 7-'05	640 00	
			23	All	10171	24- 7-'05	640 00	
			25	All	10171	24- 7-'05	636 00	
			27	All	10171	24- 7-'05	636 00	
			31	All	10171	24- 7-'05	637 00	
			33	All	10171	24- 7-'05	636 00	
			35	All	10171	24- 7-'05	636 00	
39	17	4	1	All	10172	25- 7-'05	642 00	
			3	All	10172	25- 7-'05	642 00	
			5	All	10172	25- 7-'05	643 00	
			7	All	10172	25- 7-'05	640 00	
			9	All	10172	25- 7-'05	640 00	
			13	All	10172	25- 7-'05	644 00	
			15	All	10172	25- 7-'05	644 00	
			17	All	10172	25- 7-'05	642 00	
			19	All	10172	25- 7-'05	640 00	
			21	All	10172	25- 7-'05	640 00	
			23	All	10172	25- 7-'05	640 00	
			25	All	10172	25- 7-'05	644 00	
			27	All	10172	25- 7-'05	644 00	
			31	All	10172	25- 7-'05	640 00	
			33	All	10172	25- 7-'05	640 00	
			35	All	10172	25- 7-'05	640 00	
40	17	4	1	All	6653	4- 6-'01	640 00	
			3	All	6653	4- 6-'01	640 00	
			5	All	6653	4- 6-'01	640 00	
			7	All	6653	4- 6-'01	640 00	
			9	All	6653	4- 6-'01	640 00	
			13	All	6653	4- 6-'01	640 00	

MAIN LINE LAND GRANT

DESCRIPTION					PATENT			REMARKS
T.	R.	M.	S.	Part of Section	No.	Date	Area	
40	17	W4	15	All	6653	4- 6-'01	640 00	
			17	All	6653	4- 6-'01	640 00	
			19	All	6653	4- 6-'01	640 00	
			21	All	6653	4- 6-'01	640 00	
			23	All	6653	4- 6-'01	640 00	
			25	All	6653	4- 6-'01	640 00	
			27	All	6653	4- 6-'01	640 00	
			31	All	6653	4- 6-'01	640 00	
			33	All	6653	4- 6-'01	640 00	
			35	All	6653	4- 6-'01	640 00	
41	17	4	1	All	6654	4- 6-'01	640 00	
			3	All	6654	4- 6-'01	640 00	
			5	N.½	6655	3- 6-'01	249 75	Balance Lake
			5	S.½	6654	4- 6-'01	320 00	
			7	All	6654	4- 6-'01	640 00	
			9	All	6654	4- 6-'01	640 00	
			13	W.½ & S.E.¼	6654	4- 6-'01	480 00	
			13	N.E.¼	6656	3- 6-'01	151 00	Balance River.
			15	E.½ & S.W.¼	6654	4- 6-'01	480 00	
			15	N.W.¼	6655	3- 6-'01	138 38	Balance Lake.
			17	All	6654	4- 6-'01	640 00	
			19	All	6654	4- 6-'01	640 00	
			21	W.½	6654	4- 6-'01	320 00	
			21	E.½	6655	3- 6-'01	287 62	Balance River
			23	E.½ & S.W.¼	6654	4- 6-'01	480 00	
			23	N.W.¼	6655	3- 6-'01	146 40	Balance Lake.
			25	W.½	6656	3- 6-'01	294 60	Balance River.
			25	E.½	6654	4- 6-'01	320 00	
			27	W.½ & N.E.¼	6654	4- 6-'01	480 00	
			27	S.E.¼	6657	5- 6-'01	153 81	Balance Lake.
			31	All	6654	4- 6-'01	640 00	
			33	E.½ & S.W.¼	6654	4- 6-'01	480 00	
			33	N.W.¼	6657	5- 6-'01	154 00	Balance Lake.
			35	E.½ & N.W.¼	6656	3- 6-'01	450 73	Balance River.
			35	S.W.¼	6654	4- 6-'01	160 00	
42	17	4	1	All	6658	4- 6-'01	640 00	
			3	W.½	6658	4- 6-'01	320 00	
			3	E.½	6659	4- 6-'01	307 35	Balance River.
			5	All	6658	4- 6-'01	640 00	
			7	All	6658	4- 6-'01	640 00	
			9	All	6658	4- 6-'01	640 00	
			13	All	6658	4- 6-'01	640 00	

CANADIAN PACIFIC RAILWAY

DESCRIPTION					PATENT			
T.	R.	M.	S.	Part of Section	No.	Date	Area	REMARKS
42	17	W4	15	E.½ & N.W.¼	6658	4- 6-'01	480 00	
			15	S.W.¼	6659	4- 6-'01	158 50	Balance River.
			17	All	6658	4- 6-'01	640 00	
			19	All	6658	4- 6-'01	640 00	
			21	All	6659	4- 6-'01	615 18	Balance River.
			23	All	6658	4- 6-'01	640 00	
			25	All	6658	4- 6-'01	640 00	
			27	All	6658	4- 6-'01	640 00	
			31	All	6658	4- 6-'01	674 47	
			33	E.½ & N.W.¼	6659	4- 6-'01	468 53	Balance River.
			33	S.W.¼	6658	4- 6-'01	160 00	
			35	All	6658	4- 6-'01	667 34	
43	17	4	1	All	6997	20- 6-'01	668 66	
			3	All	6998	20- 6-'01	623 07	Balance River.
			5	All	6997	20- 6-'01	675 67	
			7	W.½	6997	20- 6-'01	320 00	
			7	E.½	6998	20- 6-'01	314 00	Balance River.
			9	W.½ & S.E.¼	6998	20- 6-'01	449 00	Balance River.
			9	N.E.¼	6997	20- 6-'01	160 00	
			13	All	6997	20- 6-'01	640 00	
			15	All	6997	20- 6-'01	640 00	
			17	All	6997	20- 6-'01	640 00	
			19	All	6997	20- 6-'01	640 00	
			21	All	6997	20- 6-'01	640 00	
			23	All	6997	20- 6-'01	640 00	
			25	All	6997	20- 6-'01	640 00	
			27	All	6997	20- 6-'01	640 00	
			31	All	6997	20- 6-'01	640 00	
			33	All	6997	20- 6-'01	640 00	
			35	All	6997	20- 6-'01	640 00	
44	17	4	1	All	6999	20- 6-'01	640 00	
			3	All	6999	20- 6-'01	640 00	
			5	All	6999	20- 6-'01	640.00	
			7	All	6999	20- 6-'01	640.00	
			9	All	6999	20- 6-'01	640 00	
			13	All	6999	20- 6-'01	640 00	
			15	All	6999	20- 6-'01	640 00	
			17	All	6999	20- 6-'01	640 00	
			19	All	6999	20- 6-'01	640.00	
			21	All	6999	20- 6-'01	640.00	
			23	All	6999	20- 6-'01	640 00	
			25	All	6999	20- 6-'01	640 00	

MAIN LINE LAND GRANT

DESCRIPTION					PATENT			
T.	R.	M.	S.	Part of Section	No.	Date	Area	REMARKS
44	17	W4	27	All	6999	20- 6-'01	640.00	
			31	All	6999	20- 6-'01	640.00	
			33	All	6999	20- 6-'01	640.00	
			35	All	6999	20- 6-'01	640.00	
45	17	4	1	All	7000	20- 6-'01	640.00	
			3	W ½	7000	20- 6-'01	320.00	
			3	E ½	7001	20- 6-'01	273.00	[illegible] Lake.
			5	All	7000	20- 6-'01	640.00	
			7	All	7000	20- 6-'01	640.00	
			9	All	7000	20- 6-'01	640.00	
			13	All	7000	20- 6-'01	640.00	
			15	All	7000	20- 6-'01	640.00	
			17	All	7000	20- 6-'01	640.00	
			19	All	7000	20- 6-'01	640.00	
			21	All	7000	20- 6-'01	640.00	
			23	All	7000	20- 6-'01	640.00	
			25	W ½ & S.E. ¼	7000	20- 6-'01	480.00	
			25	N.E. ¼	7001	20- 6-'01	153.25	[illegible] Lake.
			27	W ½ & S.E. ¼	7000	20- 6-'01	480.00	
			27	N.E. ¼	7001	20- 6-'01	148.00	[illegible]
			31	All	7000	20- 6-'01	640.00	
			33	All	7000	20- 6-'01	640.00	
			35	E ½ & N.W. ¼	7000	20- 6-'01	480.00	
			35	S.W. ¼	7002	1- 6-'03	157.00	[illegible]
46	17	4	1	E ½ & N.W. ¼	7004	20- 6-'01	317.75	[illegible]
			1	S.W. ¼	7003	20- 6-'01	160.00	
			3	All	7003	20- 6-'01	640.00	
			5	All	7003	20- 6-'01	640.00	
			7	All	7003	20- 6-'01	640.00	
			9	All	7003	20- 6-'01	640.00	
			13	W ½ & N.E. ¼	7003	20- 6-'01	480.00	
			13	S.E. ¼	7004	20- 6-'01	114.50	[illegible]
			15	All	7003	20- 6-'01	640.00	
			17	All	7003	20- 6-'01	640.00	
			19	All	7003	20- 6-'01	640.00	
			21	All	7003	20- 6-'01	640.00	
			23	All	7003	20- 6-'01	640.00	
			25	W ½	7003	20- 6-'01	320.00	
			25	E ½	7004	20- 6-'01	243.70	[illegible]
			27	All	7003	20- 6-'01	640.00	
			31	All	7003	20- 6-'01	632.00	
			33	All	7003	20- 6-'01	632.00	

CANADIAN PACIFIC RAILWAY

DESCRIPTION					PATENT			REMARKS
T.	R.	M.	S.	Part of Section	No.	Date	Area	
46	17	W4	35	All	7003	20- 6-'01	634.00	
47	17	4	1	All	7005	19- 6-'01	637.90	
			3	All	7005	19- 6-'01	637.40	
			5	All	7005	19- 6-'01	635.20	
			7	All	7005	19- 6-'01	640.00	
			9	All	7005	19- 6-'01	640.00	
			13	All	7005	19- 6-'01	640.00	
			15	All	7005	19- 6-'01	640.00	
			17	All	7005	19- 6-'01	640.00	
			19	All	7005	19- 6-'01	640.00	
			21	All	7005	19- 6-'01	640.00	
			23	All	7005	19- 6-'01	640.00	
			25	All	7005	19- 6-'01	640.00	
			27	All	7005	19- 6-'01	640.00	
			31	All	7005	19- 6-'01	640.00	
			33	All	7005	19- 6-'01	640.00	
			35	All	7005	19- 6-'01	640.00	
48	17	4	1	All	7006	21- 6-'01	640.00	
			3	All	7006	21- 6-'01	640.00	
			5	All	7006	21- 6-'01	640.00	
			7	W.½	7007	20- 6-'01	210.00	Balance Lake.
			7	E.½	7006	21- 6-'01	320.00	
			9	All	7006	21- 6-'01	640.00	
			13	All	7006	21- 6-'01	640.00	
			15	All	7006	21- 6-'01	640.00	
			17	All	7006	21- 6-'01	640.00	
			19	All	7006	21- 6-'01	640.00	
			21	All	7006	21- 6-'01	640.00	
			23	All	7006	21- 6-'01	640.00	
			25	All	7006	21- 6-'01	640.00	
			27	All	7006	21- 6-'01	640.00	
			31	All	7006	21- 6-'01	640.00	
			33	All	7006	21- 6-'01	640.00	
			35	All	7006	21- 6-'01	640.00	
49	17	4	1	All	7008	21- 6-'01	640.00	
			3	All	7008	21- 6-'01	640.00	
			5	All	7008	21- 6-'01	640.00	
			7	All	7008	21- 6-'01	640.00	
			9	All	7008	21- 6-'01	640.00	
			13	All	7008	21- 6-'01	640.00	
			15	All	7008	21- 6-'01	640.00	
			17	All	7008	21- 6-'01	640.00	

MAIN LINE LAND GRANT

DESCRIPTION					PATENT			REMARKS
T.	R.	M.	S.	Part of Section	No.	Date	Area	
49	17	W4	19	All	7008	21- 6-'01	640.00	
			21	All	7008	21- 6-'01	640.00	
			23	All	7008	21- 6-'01	640.00	
			25	All	7008	21- 6-'01	640.00	
			27	All	7008	21- 6-'01	640.00	
			31	All	7008	21- 6-'01	640.00	
			33	All	7008	21- 6-'01	640.00	
			35	All	7008	21- 6-'01	640.00	
50	17	4	1	All	7009	21- 6-'01	640.00	
			3	All	7009	21- 6-'01	640.00	
			5	All	7009	21- 6-'01	640.00	
			7	All	7009	21- 6-'01	640.00	
			9	All	7009	21- 6-'01	640.00	
			13	All	7009	21- 6-'01	640.00	
			15	All	7009	21- 6-'01	640.00	
			17	All	7009	21- 6-'01	640.00	
			19	E.½ & S.W.¼	7010	21- 6-'01	319.73	Balance Lake.
			19	N.W.¼	7009	21- 6-'01	160.00	
			21	All	7009	21- 6-'01	640.00	
			23	All	7009	21- 6-'01	640.00	
			25	All	7009	21- 6-'01	640.00	
			27	All	7009	21- 6-'01	640.00	
			31	W.½ & S.E.¼	7009	21- 6-'01	479.32	Balance Lake.
			31	N.E.¼	7011	21- 6-'01	141.56	Balance Lake.
			33	All	7009	21- 6-'01	637.24	
			35	All	7009	21- 6-'01	635.99	
51	17	4	1	All	7012	21- 6-'01	632.33	Balance Lake.
			3	N.½	7012	21- 6-'01	320.00	
			3	S.½	7013	21- 6-'01	185.35	Balance Lake
			5	All	7013	21- 6-'01	355.49	Balance Lake.
			7	S.E.¼	7013	21- 6-'01	1.80	Balance Lake.
			9	All	7013	21- 6-'01	371.83	Balance Lake.
			13	All	7012	21- 6-'01	640.00	
			15	E.½ & N.W.¼	7012	21- 6-'01	480.00	
			15	S.W.¼	7013	21- 6-'01	157.00	Balance Lake.
			17	S.E.¼	7013	21- 6-'01	76.00	Balance Lake.
			21	W.½ & S.E.¼	7013	21- 6-'01	180.98	Balance Lake.
			21	N.E.¼	7012	21- 6-'01	160.00	
			23	All	7012	21- 6-'01	640.00	
			25	All	7012	21- 6-'01	640.00	
			27	E.½ & S.W.¼	7012	21- 6-'01	480.00	
			27	N.W.¼	10486	9- 2-'06	160.00	

CANADIAN PACIFIC RAILWAY

DESCRIPTION					PATENT			
T.	R.	M.	S.	Part of Section	No.	Date	Area	REMARKS
51	17	W4	35	W.½	7012	21- 6-'01	320.00	
			35	E.½	7014	21- 6-'01	59.97	Balance Lake.
52	17	4	1	W.½ & S.E.¼	7016	20- 6-'01	277.00	Balance Lake.
			1	N.E.¼	7015	20- 6-'01	160.00	
			3	S.½ & S.½ of N.½	7017	20- 6-'01	386.50	Balance Lake.
			3	N.½ of N.E.¼	7863	2- 9-'02	80.00	
			9	N.½ of S.E.¼	7017	20- 6-'01	23.00	Balance Lake.
			13	All	7015	20- 6-'01	640.00	
			15	All	7015	20- 6-'01	640.00	
			21	S.½	7017	20- 6-'01	250.00	Balance Lake.
			23	All	7015	20- 6-'01	640.00	
			25	All	7015	20- 6-'01	640.00	
			27	All	7015	20- 6-'01	640.00	
			33	E.½ & S.W.¼	7015	20- 6-'01	480.00	
			33	N.W.¼	7598	6- 8-'01	160.00	
			35	All	6818	17- 6-'01	569.00	Balance Lake.
53	17	4	1	All	7018	21- 6-'01	640.00	
			3	All	7018	21- 6-'01	640.00	
			5	W.½	7019	21- 6-'01	249.00	Balance Lake.
			5	E.½	7018	21- 6-'01	320.00	
			7	E.½ & S.W.¼	7019	21- 6-'01	315.00	Balance Lake.
			7	N.W.¼	7018	21- 6-'01	160.00	
			9	All	7018	21- 6-'01	640.00	
			13	W.½ & S.E.¼	7018	21- 6-'01	480.00	
			13	N.E.¼	7020	21- 6-'01	159.00	Balance Lake.
			15	All	7018	21- 6-'01	640.00	
			17	All	7018	21- 6-'01	640.00	
			19	All	7018	21- 6-'01	640.00	
			21	All	7018	21- 6-'01	640.00	
			23	All	7018	21- 6-'01	640.00	
			25	W.½ & N.E.¼	7018	21- 6-'01	480.00	
			25	S.E.¼	7020	21- 6-'01	157.00	Balance Lake.
			27	All	7018	21- 6-'01	640.00	
			31	All	7018	21- 6-'01	640.00	
			33	All	7018	21- 6-'01	640.00	
			35	All	7018	21- 6-'01	640.00	
54	17	4	1	All	7021	21- 6-'01	640.00	
			3	All	7021	21- 6-'01	640.00	
			5	All	7021	21- 6-'01	640.00	
			7	All	7021	21- 6-'01	640.00	
			9	All	7021	21- 6-'01	640.00	
			13	All	7021	21- 6-'01	640.00	

MAIN LINE LAND GRANT

DESCRIPTION					PATENT			REMARKS
T.	R.	M.	S.	Part of Section	No.	Date	Area	
54	17	W4	15	E.½, N.W¼ L.S. 3, 5 6	7021	21- 6-'01	600.00	
			17	All	7021	21- 6-'01	640.00	
			19	All	7021	21- 6-'01	640.00	
			21	All	7021	21- 6-'01	640.00	
			23	All	7021	21- 6-'01	640.00	
			25	All	7021	21- 6-'01	640.00	
			27	All	7021	21- 6-'01	640.00	
			31	All	7021	21- 6-'01	627.40	
			33	All	7021	21- 6-'01	625.00	
			35	All	7021	21- 6-'01	627.00	
55	17	4	1	All	7022	22- 6-'01	628.00	
			3	All	7022	22- 6-'01	633.00	
			5	All	7022	22- 6-'01	634.00	
			7	W.½	7022	22- 6-'01	320.00	
			7	E.½	7023	21- 6-'01	320.00	
			9	All	7022	22- 6-'01	640.00	
			13	All	7022	22- 6-'01	640.00	
			15	Al	7022	22- 6-'01	640.00	
			17	All	7022	22- 6-'01	640.06	
			19	All	7022	22- 6-'01	640.00	
			21	All	7022	22- 6-'01	640.00	
			23	All	7022	22- 6-'01	640.00	
			25	All	7022	22- 6-'01	640.00	
			27	All	7022	22- 6-'01	640.00	
			31	All	7022	22- 6-'01	640.00	
			33	All	7022	22- 6-'01	640.00	
			35	All	7022	22- 6-'01	640.00	
56	17	4	1	All	7024	18- 6-'01	640.00	
			3	All	7024	18- 6-'01	640.00	
			5	All	7024	18- 6-'01	640.00	
			7	All	7024	18- 6-'01	640.00	
			9	All	7024	18- 6-'01	640.00	
			13	All	7024	18- 6-'01	640.00	
			15	All	7024	18- 6-'01	640.00	
			17	All	7024	18- 6-'01	640.00	
			19	All	7024	18- 6-'01	640.00	
			21	All	7024	18- 6-'01	640.00	
			23	All	7024	18- 6-'01	640.00	
			25	All	7024	18- 6-'01	640.00	
			27	All	7024	18- 6-'01	640.00	
			31	N.½	7025	24- 6-'01	228.00	Balance Lake.

CANADIAN PACIFIC RAILWAY

DESCRIPTION					PATENT			REMARKS
T.	R.	M.	S.	Part of Section	No.	Date	Area	
56	17	W4	31	S.½	7024	18- 6-'01	320 00	
			33	All	7024	18- 6-'01	640 00	
			35	All	7024	18- 6-'01	640 00	
18	18	4	25	S.½ S. of River	8309	4- 4-'03	44 00	Bal. 239.50 in Irr. Block
19	18	4	13	All	9115	29- 2-'04	294 00	West of River.
			21	N.½	8311	3- 4-'03	150 75	Bal. 75.00 S. of River in Irr. Blk.
			21	S.½	8310	4- 4-'03	320 00	
35	18	4	1	N.½	10116	15- 6-'05	269 60	Balance Lake.
			1	S.½	10114	16- 6-'05	300 00	
			3	All	10114	16- 6-'05	626 00	
			5	All	10114	16- 6-'05	624 00	
			7	E.½ & S.W.¼	10114	16- 6-'05	483.00	
			7	N.W.¼	10115	16- 6-'05	109 60	Balance Lake.
			9	All	10114	16- 6-'05	642 00	
			13	E.½	10116	15- 6-'05	180 40	Balance Lake.
			15	W.½	10116	15- 6-'05	209 80	Balance Lake.
			17	All	10114	16- 6-'05	640 00	
			19	All	10114	16- 6-'05	644 00	
			21	W.½ & S.E.¼	10116	15- 6-'05	164 60	Balance Lake.
			25	E.½	10116	15- 6-'05	139 10	Balance Lake.
			27	N.½	10116	15- 6-'05	30.60	Balance Lake.
			31	All	10114	16- 6-'05	640.00	
			33	N.½	10114	16- 6-'05	320 00	
			33	S.½	10116	15- 6-'05	252 30	Balance Lake.
			35	N.W.¼	10114	16- 6-'05	160 00	
			35	E.½ & S.W.¼	10116	15- 6-'05	233 60	Balance Lake.
36	18	4	1	W.½	9941	10- 4-'05	130 90	Balance Lake.
			3	All	9942	10- 4-'05	641 00	
			5	All	9942	10- 4-'05	642 00	
			7	All	9942	10- 4-'05	640 00	
			9	All	9942	10- 4-'05	644 00	
			13	W.½ & N.E.¼	9941	10- 4-'05	158 00	Balance Lake.
			15	All	9942	10- 4-'05	640 00	
			17	All	9942	10- 4-'05	640 00	
			19	All	9942	10- 4-'05	640 00	
			21	All	9942	10- 4-'05	640 00	
			23	All	9942	10- 4-'05	644 00	
			25	All	9942	10- 4-'05	640 00	
			27	All	9942	10- 4-'05	640 00	
			31	All	9942	10- 4-'05	640 00	
			33	All	9942	10- 4-'05	640 00	

MAIN LINE LAND GRANT

DESCRIPTION					PATENT			
T.	R.	M.	S.	Part of Section	No.	Date	Area	REMARKS
36	18	W4	35	All	9942	10- 4-'05	640.00	
37	18	4	1	All	10173	26- 7-'05	640.00	
			3	All	10173	26- 7-'05	645.00	
			5	All	10173	26- 7-'05	649.00	
			7	All	10173	26- 7-'05	644.00	
			9	All	10173	26- 7-'05	640.00	
			13	S.W.¼	10174	26- 7-'05	19.20	Balance Lake.
			15	N.½	10175	26- 7-'05	258.50	Balance Lake.
			15	S.½	10173	26- 7-'05	320.00	
			17	All	10173	26- 7-'05	640.00	
			19	E.½ & N.W.¼	10176	25- 7-'05	352.60	Balance Lake.
			19	S.W.¼	10173	26- 7-'05	160.00	
			21	All	10173	26- 7-'05	640.00	
			23	All	10175	26- 7-'05	344.70	Balance Lake.
			25	All	10175	26- 7-'05	401.00	Balance Lake.
			27	E.½ & N.W.¼	10175	26- 7-'05	255.00	Balance Lake.
			27	S.W.¼	10173	26- 7-'05	160.00	
			31	W.½ & S.E.¼	10177	25- 7-'05	293.20	Balance Lake.
			33	All	10173	26- 7-'05	640.00	
			35	All	10173	26- 7-'05	640.00	
38	18	4	1	All	10178	24- 7-'05	640.00	
			3	N.½ & S.W.¼	10178	24- 7-'05	480.00	
			5	N.½	10178	24- 7-'05	320.00	
			5	S.½	10179	24- 7-'05	259.90	Balance Lake.
			7	All	10178	24- 7-'05	637.00	
			9	All	10178	24- 7-'05	640.00	
			13	All	10178	24- 7-'05	640.00	
			15	All	10178	24- 7-'05	640.00	
			17	All	10178	24- 7-'05	640.00	
			19	All	10178	24- 7-'05	636.00	
			21	All	10178	24- 7-'05	640.00	
			23	All	10178	24- 7-'05	640.00	
			25	All	10178	24- 7-'05	636.00	
			27	All	10178	24- 7-'05	636.00	
			31	All	10178	24- 7-'05	628.00	
			33	All	10178	24- 7-'05	634.00	
			35	All	10178	24- 7-'05	636.00	
39	18	4	1	All	6660	5- 6-'01	640.60	
			3	All	6660	5- 6-'01	635.90	
			5	All	6660	5- 6-'01	630.80	
			7	All	6660	5- 6-'01	640.00	
			9	All	6660	5- 6-'01	640.00	

CANADIAN PACIFIC RAILWAY

DESCRIPTION					PATENT			REMARKS
T.	R.	M.	S.	Part of Section	No.	Date	Area	
39	18	W4	13	All	6660	5- 6-'01	640.00	
			15	All	6660	5- 6-'01	640.00	
			17	All	6660	5- 6-'01	640.00	
			19	All	6660	5- 6-'01	640.00	
			21	All	6660	5- 6-'01	640.00	
			23	All	6660	5- 6-'01	640.00	
			25	All	6660	5- 6-'01	640.00	
			27	All	6660	5- 6-'01	640.00	
			31	All	6660	5- 6-'01	640.00	
			33	All	6660	5- 6-'01	640.00	
			35	All	6660	5- 6-'01	640.00	
40	18	4	1	All	6661	5- 6-'01	640.00	
			3	All	6661	5- 6-'01	640.00	
			5	All	6661	5- 6-'01	640.00	
			7	All	6661	5- 6-'01	640.00	
			9	All	6661	5- 6-'01	640.00	
			13	All	6661	5- 6-'01	640.00	
			15	All	6661	5- 6-'01	640.00	
			17	All	6661	5- 6-'01	640.00	
			19	All	6661	5- 6-'01	640.00	
			21	All	6661	5- 6-'01	640.00	
			23	All	6661	5- 6-'01	640.00	
			24	S.E.¼	7683	27-12-'01	160.00	
			25	All	6661	5- 6-'01	640.00	
			27	All	6661	5- 6-'01	640.00	
			31	All	6661	5- 6-'01	640.00	
			33	All	6661	5- 6-'01	640.00	
			35	All	6661	5- 6-'01	640.00	
41	18	4	1	All	6662	3- 6-'01	640.00	
			3	All	6662	3- 6-'01	640.00	
			5	All	6662	3- 6-'01	640.00	
			7	All	6662	3- 6-'01	640.00	
			9	All	6662	3- 6-'01	640.00	
			13	All	6662	3- 6-'01	640.00	
			15	All	6662	3- 6-'01	640.00	
			17	All	6662	3- 6-'01	640.00	
			19	All	6662	3- 6-'01	640.00	
			21	All	6662	3- 6-'01	640.00	
			23	All	6662	3- 6-'01	640.00	
			25	All	6662	3- 6-'01	640.00	
			27	All	6662	3- 6-'01	640.00	
			31	All	6662	3- 6-'01	640.00	

MAIN LINE LAND GRANT

DESCRIPTION					PATENT			REMARKS
T.	R.	M.	S.	Part of Section	No.	Date	Area	
41	18	W4	33	All	6662	3- 6-'01	640 00	
			35	All	6662	3- 6-'01	640 00	
42	18	4	1	All	6663	5- 6-'01	640 00	
			3	All	6663	5- 6-'01	640 00	
			5	All	6663	5- 6-'01	640 00	
			7	All	6663	5- 6-'01	640 00	
			9	All	6663	5- 6-'01	640 00	
			13	All	6663	5- 6-'01	640 00	
			15	All	6663	5- 6-'01	640 00	
			17	All	6663	5- 6-'01	640 00	
			19	All	6663	5- 6-'01	640 00	
			21	All	6663	5- 6-'01	640 00	
			23	All	6663	5- 6-'01	640 00	
			25	All	6663	5- 6-'01	640 00	
			27	All	6663	5- 6-'01	640 00	
			31	All	6663	5- 6-'01	681 15	
			33	All	6663	5- 6-'01	680 90	
			35	All	6663	5- 6-'01	678 50	
43	18	4	1	All	7026	21- 6-'01	679 30	
			3	All	7026	21- 6-'01	679 92	
			5	All	7026	21- 6-'01	680 16	
			7	All	7026	21- 6-'01	640 00	
			9	W.½	7026	21- 6-'01	320 00	
			9	E.½	7027	21- 6-'01	312.27	Balance Lake.
			13	E.½ & N.W.¼	7028	21- 6-'01	436.73	Balance River.
			13	S.W.¼	7026	21- 6-'01	160 00	
			15	All	7026	21- 6-'01	640 00	
			17	E.½ & S.W.¼	7026	21- 6-'01	480 00	
			17	N.W.¼	7027	21- 6-'01	146.80	Balance Lake.
			19	All	7026	21- 6-'01	640 00	
			21	All	7026	21- 6-'01	640 00	
			23	E.½ & N.W.¼	7028	21- 6-'01	447 90	Balance River.
			23	S.W.¼	7026	21- 6-'01	160.00	
			25	All	7026	21- 6-'01	640.00	
			27	N.½	7026	21- 6-'01	320.00	
			27	S.½	7028	21- 6-'01	299 90	Balance River.
			31	All	7026	21- 6-'01	640 00	
			33	E.½ & N.W.¼	7026	21- 6-'01	480.00	
			33	S.W.¼	7028	21- 6-'01	148.25	Balance River.
			35	All	7026	21- 6-'01	640.00	
44	18	4	1	All	7029	22- 6-'01	640.00	
			3	All	7029	22- 6-'01	640.00	

CANADIAN PACIFIC RAILWAY

DESCRIPTION					PATENT			
T.	R.	M.	S.	Part of Section	No.	Date	Area	REMARKS
44	18	W4	5	W.½ & S.E.¼	7030	22- 6-'01	398.10	Balance River.
			5	N.E.¼	7029	22- 6-'01	160.00	
			7	All	7029	22- 6-'01	640.00	
			9	N.½	7031	22- 6-'01	240.60	Balance Lake.
			9	S.½	7029	22- 6-'01	320.00	
			13	All	7029	22- 6-'01	640.00	
			15	W.½	7031	22- 6-'01	241.80	Balance Lake.
			15	E.½	7029	22- 6-'01	320.00	
			17	All	7029	22- 6-'01	640.00	
			19	All	7029	22- 6-'01	640.00	
			21	All	7029	22- 6-'01	640.00	
			23	All	7029	22- 6-'01	640.00	
			25	All	7029	22- 6-'01	640.00	
			27	W.½	7031	22- 6-'01	282.10	Balance Lake.
			27	E.½	7029	22- 6-'01	320.00	
			31	All	7029	22- 6-'01	640.00	
			33	All	7029	22- 6-'01	640.00	
			35	All	7031	22- 6-'01	515.60	Balance Lake.
45	18	4	1	All	7032	22- 6-'01	640.00	
			3	All	7032	22- 6-'01	640.00	
			5	All	7032	22- 6-'01	640.00	
			7	All	7032	22- 6-'01	640.00	
			9	All	7032	22- 6-'01	640.00	
			13	All	7032	22- 6-'01	640.00	
			15	All	7032	22- 6-'01	640.00	
			17	All	7032	22- 6-'01	640.00	
			19	W.½	7032	22- 6-'01	320.00	
			19	E.½	7033	22- 6-'01	308.00	Balance Lake.
			21	All	7032	22- 6-'01	640.00	
			23	All	7032	22- 6-'01	640.00	
			25	All	7032	22- 6-'01	640.00	
			27	All	7032	22- 6-'01	640.00	
			31	All	7032	22- 6-'01	640.00	
			33	E.½ & N.W.¼	7032	22- 6-'01	480.00	
			33	S.W.¼	7033	22- 6-'01	132.00	Balance Lake.
			35	All	7032	22- 6-'01	640.00	
46	18	4	1	All	7034	22- 6-'01	640.00	
			3	All	7034	22- 6-'01	640.00	
			5	All	7034	22- 6-'01	640.00	
			7	All	7034	22- 6-'01	640.00	
			9	All	7034	22- 6-'01	640.00	
			13	All	7034	22- 6-'01	640.00	

MAIN LINE LAND GRANT

DESCRIPTION					PATENT			REMARKS
T.	R.	M.	S.	Part of Section	No.	Date	Area	
46	18	W4	15	All	7034	22- 6-'01	640 00	
			17	All	7034	22- 6-'01	640 00	
			19	All	7034	22- 6-'01	640 00	
			21	All	7034	22- 6-'01	640 00	
			23	W.½	7035	22- 6-'01	286 00	Balance Lake.
			23	E.½	7034	22- 6-'01	320 00	
			25	All	7034	22- 6-'01	640 00	
			27	N.W.¼ & S.E.¼	7035	22- 6-'01	296 00	Balance Lake.
			27	N.E.¼ & S.W.¼	7034	22- 6-'01	320 00	
			31	All	7034	22- 6-'01	636 00	
			33	All	7035	22- 6-'01	564 00	Balance Lake.
			35	All	7034	22- 6-'01	632 00	
47	18	4	1	All	7036	22- 6-'01	634 20	
			3	All	7036	22- 6-'01	633 70	
			5	All	7036	22- 6-'01	632 20	
			7	All	7036	22- 6-'01	640 00	
			9	All	7036	22- 6-'01	640 00	
			13	All	7036	22- 6-'01	640 00	
			15	All	7036	22- 6-'01	640 00	
			17	All	7036	22- 6-'01	640 00	
			19	All	7036	22- 6-'01	640 00	
			21	All	7036	22- 6-'01	640 00	
			23	All	7036	22- 6-'01	640 00	
			25	All	7036	22- 6-'01	640 00	
			27	All	7036	22- 6-'01	640 00	
			31	All	7036	22- 6-'01	640 00	
			33	All	7036	22- 6-'01	640 00	
			35	All	7036	22- 6-'01	640 00	
48	18	4	1	All	7037	22- 6-'01	640 00	
			3	All	7037	22- 6-'01	640 00	
			5	All	7037	22- 6-'01	640 00	
			7	All	7037	22- 6-'01	640 00	
			9	All	7037	22- 6-'01	640 00	
			13	E.½ & S.W.¼	7038	24- 6-'01	341 25	Balance Lake.
			13	N.W.¼	7037	22- 6-'01	160 00	
			15	All	7037	22- 6-'01	640 00	
			17	All	7037	22- 6-'01	640 00	
			19	All	7037	22- 6-'01	640 00	
			21	All	7037	22- 6-'01	640 00	
			23	All	7037	22- 6-'01	640 00	
			25	All	7037	22- 6-'01	640 00	
			27	All	7037	22- 6-'01	640 00	

CANADIAN PACIFIC RAILWAY

DESCRIPTION					PATENT			
T.	R.	M.	S.	Part of Section	No.	Date	Area	REMARKS
48	18	W4	31	All	7037	22- 6-'01	640 00	
			33	All	7037	22- 6-'01	640 00	
			35	All	7037	22- 6-'01	640 00	
49	18	4	1	All	7039	22- 6-'01	640 00	
			3	All	7039	22- 6-'01	640 00	
			5	All	7039	22- 6-'01	640 00	
			7	All	7039	22- 6-'01	640 00	
			9	All	7039	22- 6-'01	640 00	
			13	All	7039	22- 6-'01	640 00	
			15	All	7039	22- 6-'01	640 00	
			17	All	7039	22- 6-'01	640 00	
			19	All	7039	22- 6-'01	640 00	
			21	All	7039	22- 6-'01	640 00	
			23	All	7039	22- 6-'01	640 00	
			25	All	7039	22- 6-'01	640 00	
			27	All	7039	22- 6-'01	640 00	
			31	All	7039	22- 6-'01	640 00	
			33	All	7039	22- 6-'01	640 00	
			35	All	7039	22- 6-'01	640 00	
50	18	4	1	All	7040	22- 6-'01	640 00	
			3	All	7040	22- 6-'01	640 00	
			5	All	7040	22- 6-'01	640 00	
			7	All	7040	22- 6-'01	640 00	
			9	All	7040	22- 6-'01	640 00	
			13	All	7040	22- 6-'01	640 00	
			15	All	7040	22- 6-'01	640 00	
			17	All	7040	22- 6-'01	640 00	
			19	All	7040	22- 6-'01	640 00	
			21	All	7040	22- 6-'01	640 00	
			23	All	7040	22- 6-'01	640 00	
			25	N.½	7040a	24- 6-'01	312 00	Balance Roadway.
			25	S.½	7040	22- 6-'01	320 00	
			27	N.½	7040a	24- 6-'01	312 00	Balance Roadway.
			27	S.½	7040	22- 6-'01	320 00	
			31	All	7040	22- 6-'01	638 04	Balance Lake.
			33	N.½	7041	22- 6-'01	225 09	Balance Lake.
			33	S.½	7040	22- 6-'01	320 00	
			35	S.½	7041	22- 6-'01	222 25	Balance Lake.
51	18	4	3	S.½	7042	24- 6-'01	228 00	Balance Lake.
			5	W.½ & S.E.¼	7043	24- 6-'01	480 90	
			5	N.E.¼	7042	24- 6-'01	140 00	Balance Lake.
			7	W.½ & S.E.¼	7043	24- 6-'01	480 00	

MAIN LINE LAND GRANT

DESCRIPTION					PATENT			REMARKS
T.	R.	M.	S.	Part of Section	No.	Date	Area	
51	18	W 4	7	N.E.¼	7042	24- 6-'01	141 00	Balance Lake.
			19	W.½	7043	24- 6-'01	320 00	
			19	E.½	7042	24- 6-'01	78 00	Balance Lake.
			31	N.½	7043	24- 6-'01	320 00	
52	18	4	5	W.½ & N.E.¼	7044	26- 6-'01	480 00	
			5	S.E.¼	7045	26- 6-'01	145 00	Balance Lake.
			7	All	7044	26- 6-'01	640 00	
			9	W.½ & N.E.¼	7045	26- 6-'01	10 00	Balance Lake.
			17	W.½ & N.E.¼	7044	26- 6-'01	480 00	
			17	S.E.¼	7045	26- 6-'01	122 50	Balance Lake.
			19	All	7044	26- 6-'01	640 00	
			21	W.½ & N.E.¼	7044	26- 6-'01	480 00	
			21	S.E.¼	7045	26- 6-'01	147 50	Balance Lake.
			27	W.½ & N.E.¼	7045	26- 6-'01	269 10	Balance Lake.
			31	All	7044	26- 6-'01	640 00	
			33	All	7044	26- 6-'01	640 00	
			35	E.½ & S.W.¼	7045	26- 6-'01	330 00	Balance Lake.
			35	N.W.¼	7044	26- 6-'01	160 00	
53	18	4	1	N.E.¼ & S.W.¼	7047	26- 6-'01	224 00	Balance Lake
			1	N.W.¼	7046	25- 6-'01	160 00	
			3	All	7046	25- 6-'01	640 00	
			5	W.½, N.E.¼ & L.S. 2.7.8	7046	25- 6-'01	600 00	
			7	All	7046	25- 6-'01	640 00	
			9	All	7046	25- 6-'01	640 00	
			13	All	7046	25- 6-'01	640 00	
			15	All	7046	25- 6-'01	640 00	
			17	All	7046	25- 6-'01	640 00	
			19	All	7046	25- 6-'01	640 00	
			21	All	7046	25- 6-'01	640 00	
			23	All	7046	25- 6-'01	640 00	
			25	All	7046	25- 6-'01	640 00	
			27	All	7046	25- 6-'01	640 00	
			31	All	7046	25- 6-'01	640 00	
			33	All	7046	25- 6-'01	640 00	
			35	All	7046	25- 6-'01	640 00	
54	18	4	1	All	7048	25- 6-'01	640 00	
			3	All	7048	25- 6-'01	640 00	
			5	All	7048	25- 6-'01	640 00	
			7	All	7048	25- 6-'01	640 00	
			9	All	7048	25- 6-'01	640 00	
			13	All	7048	25- 6-'01	640 00	

CANADIAN PACIFIC RAILWAY

DESCRIPTION					PATENT			REMARKS
T.	R.	M.	S.	Part of Section	No.	Date	Area	
54	18	W4	15	All	7048	25- 6-'01	640 00	
			17	All	7048	25- 6-'01	640 00	
			19	E.½ & N.W.¼	7049	25- 6-'01	480 00	
			19	S.W.¼	7048	25- 6-'01	160 00	
			21	All	7048	25- 6-'01	640 00	
			23	All	7048	25- 6-'01	640 00	
			25	All	7048	25- 6-'01	640 00	
			27	All	7048	25- 6-'01	640 00	
			31	All	7048	25- 6-'01	638 66	Balance River.
			33	All	7048	25- 6-'01	638 66	Balance Lake
			35	All	7048	25- 6-'01	638 66	Balance Lake.
55	18	4	1	All	7050	21- 6-'01	634 00	
			3	All	7050	21- 6-'01	634 00	
			5	All	7050	21- 6-'01	634 00	
			7	All	7050	21- 6-'01	640 00	
			9	All	7050	21- 6-'01	640 00	
			13	All	7050	21- 6-'01	640 00	
			15	All	7050	21- 6-'01	640 00	
			17	All	7050	21- 6-'01	640 00	
			19	All	7050	21- 6-'01	640 00	
			21	All	7050	21- 6-'01	640 00	
			23	All	7050	21- 6-'01	640 00	
			25	All	7050	21- 6-'01	640 00	
			27	All	7050	21- 6-'01	640 00	
			31	All	7050	21- 6-'01	640 00	
			33	All	7050	21- 6-'01	640 00	
			35	E.½, S.W.¼ & L. S. 11,12,14	7050	21- 6-'01	600 00	
56	18	4	1	All	7051	25- 6-'01	640 00	
			3	All	7051	25- 6-'01	640 00	
			5	All	7051	25- 6-'01	640 00	
			7	All	7051	25- 6-'01	640 00	
			9	All	7051	25- 6-'01	640 00	
			13	N.½	7051	25- 6-'01	320 00	
			13	S.½	7052	23- 6-'03	210 00	Balance Lake.
			15	E.½ & N.W.¼	7051	25- 6-'01	480 00	
			15	S.W.¼	7052	23- 6-'03	123 00	Balance Lake.
			17	S.W.¼ & L.S. 2, 7,8	7051	25- 6-'01	280 00	
			17	N.½	7053	13- 6-'03	271 00	Balance Lake.
			19	W.½ & S.E.¼	7051	25- 6-'01	480 00	
			19	N.E.¼	7053	13- 6-'03	158 50	Balance Lake.

MAIN LINE LAND GRANT

DESCRIPTION					PATENT			REMARKS
T.	R.	M.	S.	Part of Section	No.	Date	Area	
56	18	W4	21	All	7053	13- 6-'03	519 00	Balance Lake.
			23	N.½	7051	25- 6-'01	320 00	
			23	S.E.¼	7052	23- 6-'03	145 00	Balance Lake.
			25	All	7051	25- 6-'01	640 00	
			27	W.½ & N.E.¼	7053	13- 6-'03	344 00	Balance Lake.
			27	S.E.¼	7051	25- 6-'01	160 00	
			31	All	7053	13- 6-'03	495 50	Balance Lake.
			33	All	7051	25- 6-'01	640 00	
			35	N.½	7051	25- 6-'01	320 00	
			35	S.½	7053	13- 6-'03	207 00	Balance Lake.
35	19	4	1	All	8076	2- 3-'03	620 00	Balance Lakes.
			3	All	8076	2- 3-'03	621 00	Balance Lakes.
			5	All	8076	2- 3-'03	620 00	Balance Lakes.
			7	All	8076	2- 3-'03	640 00	
			9	All	8076	2- 3-'03	640 00	
			13	All	8076	2- 3-'03	640 00	
			15	All	8076	2- 3-'03	640 00	
			17	All	8076	2- 3-'03	640 00	
			19	All	8076	2- 3-'03	640 00	
			21	All	8076	2- 3-'03	640 00	
			23	All	8076	2- 3-'03	640 00	
			25	All	8076	2- 3-'03	640 00	
			27	All	8076	2- 3-'03	640 00	
			31	All	8076	2- 3-'03	640 00	
			33	All	8076	2- 3-'03	640 00	
			35	N.W.¼	8091	28- 2-'03	156 00	Balance Lake
			35	N.E.¼	8076	2- 3-'03	160 00	
			35	S.½	8092	26- 2-'03	249 00	Balance Lake.
36	19	4	1	W.½ & N.E.¼	8093	17- 2-'03	480 00	
			1	S.E.¼	8094	16- 2-'03	130 00	Balance Lake.
			3	All	8093	17- 2-'03	640 00	
			5	All	8093	17- 2-'03	640 00	
			7	All	8093	17- 2-'03	640 00	
			9	E.½ & S.W.¼	8093	17- 2-'03	480 00	
			9	N.W.¼	8095	14- 2-'03	150 00	Balance Lake.
			13	All	8093	17- 2-'03	640 00	
			15	All	8093	17- 2-'03	640 00	
			17	W.½ & S.E.¼	8093	17- 2-'03	480 00	
			17	N.E.¼	8096	13- 2-'03	125 00	Balance Lake
			19	W.½ & N.E.¼	8097	16- 2-'03	442 00	Balance Lake.
			19	S.E.¼	8093	17- 2-'03	160 00	
			21	All	8093	17- 2-'03	640 00	

CANADIAN PACIFIC RAILWAY

DESCRIPTION					PATENT			
T.	R.	M.	S.	Part of Section	No.	Date	Area	REMARKS
36	19	W4	23	All	8093	17- 2-'03	640 00	
			25	All	8093	17- 2-'03	640 00	
			27	W.½ & S.E.¼	8093	17- 2-'03	480 00	
			27	N.E.¼	8098	16- 2-'03	137 00	Balance Lake.
			31	E.½ & N.W.¼	8099	16- 2-'03	175 00	Balance Lake.
			31	S.W.¼	8093	17- 2-'03	160 00	
			33	N.½	8093	17- 2-'03	320 00	
			33	S.W.¼	8100	16- 2-'03	114 00	Balance Lake.
			33	S.E.¼	8101	14- 2-'03	152 00	Balance Lake.
			35	All	8093	17- 2-'03	640 00	
37	19	4	1	All	8588	12- 8-'03	640 00	
			3	All	8588	12- 8-'03	640 00	
			5	All	8589	1- 8-'03	217 20	Balance Lake.
			7	All	8588	12- 8-'03	640 00	
			9	E.½ & N.W.¼	8588	12- 8-'03	480 00	
			9	S.W.¼	8589	1- 8-'03	151 40	Balance Lake.
			13	All	8588	12- 8-'03	640 00	
			15	All	8588	12- 8-'03	640 00	
			17	All	8588	12- 8-'03	640 00	
			19	All	8588	12- 8-'03	640 00	
			21	All	8588	12- 8-'03	640 00	
			23	N.½	8588	12- 8-'03	320 00	
			23	S.½	8590	3- 8-'03	227 70	Balance Lake.
			25	All	8591	3- 8-'03	246 90	Balance Lake.
			27	All	8588	12- 8-'03	640 00	
			31	N.½	8592	1- 8-'03	162 30	Balance Lake.
			31	S.½	8588	12- 8-'03	320 00	
			33	All	8588	12- 8-'03	640 00	
			35	All	8588	12- 8-'03	640 00	
38	19	4	1	All	10180	25- 7-'05	250 20	Balance Lake.
			3	All	10181	26- 7-'05	652 00	
			5	All	10181	26- 7-'05	645 00	
			7	All	10181	26- 7-'05	640 00	
			9	All	10181	26- 7-'05	640 00	
			13	All	10182	26- 7-'05	419 00	Balance Lake
			15	All	10181	26- 7-'05	636 00	
			17	All	10181	26- 7-'05	638 00	
			19	All	10181	26- 7-'05	640 00	
			21	All	10181	26- 7-'05	640 00	
			23	All	10181	26- 7-'05	640 00	
			25	All	10181	26- 7-'05	640 00	
			27	All	10181	26- 7-'05	640 00	

MAIN LINE LAND GRANT

DESCRIPTION					PATENT			REMARKS
T.	R.	M.	S.	Part of Section	No.	Date	Area	
38	19	W4	31	W.½ & S.E.¼	10181	26- 7-'05	482.00	
			31	N.E.¼	10183	26- 7-'05	133.40	Balance Lake.
			33	All	10181	26- 7-'05	637.00	
			35	All	10181	26- 7-'05	630.00	
39	19	4	1	All	6664	12- 6-'01	628.25	
			3	All	6664	12- 6-'01	634.90	
			5	W.½ & N.E.¼	6664	12- 6-'01	480.56	
			5	S.E.¼	6665	12- 6-'01	154.52	Balance Lake.
			7	All	6664	12- 6-'01	640.00	
			9	All	6664	12- 6-'01	640.00	
			13	All	6664	12- 6-'01	640.00	
			15	All	6664	12- 6-'01	640.00	
			17	All	6664	12- 6-'01	640.00	
			19	All	6664	12- 6-'01	640.00	
			21	All	6664	12- 6-'01	640.00	
			23	All	6664	12- 6-'01	640.00	
			25	All	6664	12- 6-'01	640.00	
			27	All	6664	12- 6-'01	640.00	
			31	All	6664	12- 6-'01	640.00	
			33	All	6664	12- 6-'01	640.00	
			35	All	6664	12- 6-'01	640.00	
40	19	4	1	All	6666	12- 6-'01	640.00	
			3	All	6666	12- 6-'01	640.00	
			5	All	6666	12- 6-'01	640.00	
			7	All	6666	12- 6-'01	640.00	
			9	All	6666	12- 6-'01	640.00	
			13	All	6666	12- 6-'01	640.00	
			15	All	6666	12- 6-'01	640.00	
			17	All	6666	12- 6-'01	640.00	
			19	All	6666	12- 6-'01	640.00	
			21	All	6666	12- 6-'01	640.00	
			23	All	6666	12- 6-'01	640.00	
			25	All	6666	12- 6-'01	640.00	
			27	All	6666	12- 6-'01	640.00	
			31	W.½	6667	13- 6-'01	264.75	Balance Lake.
			31	E.½	6666	12- 6-'01	320.00	
			33	All	6666	12- 6-'01	640.00	
			35	All	6666	12- 6-'01	640.00	
41	19	4	1	All	6668	11- 6-'01	640.00	
			3	All	6668	11- 6-'01	640.00	
			5	E.½ & S.W.¼	6668	11- 6-'01	480.00	
			5	N.W.¼	6669	6- 6-'01	404.15	Balance Lake

CANADIAN PACIFIC RAILWAY

DESCRIPTION					PATENT			
T.	R.	M.	S.	Part of Section	No.	Date	Area	REMARKS
41	19	W4	7	E.½ & N.W.¼	6670	7- 6-'01	401 52	Balance Lake.
			7	S.W.¼	6668	11- 6-'01	160 00	
			9	All	6668	11- 6-'01	640 00	
			13	All	6668	11- 6-'01	640 00	
			15	All	6668	11- 6-'01	640 00	
			17	W.½	6671	11- 6-'01	310 83	Balance Lake.
			17	E.½	6668	11- 6-'01	320 00	
			19	W.½	6672	11- 6-'01	295 80	Balance Lake.
			19	E.½	6668	11- 6-'01	320 00	
			21	W.½ & S.E.¼	6668	11- 6-'01	480 00	
			21	N.E.¼	6673	11- 6-'01	158 10	Balance Lake.
			23	All	6668	11- 6-'01	640 00	
			25	All	6668	11- 6-'01	640 00	
			27	E.½ & N.W.¼	6668	11- 6-'01	480 00	
			27	S.W.¼	6673	11- 6-'01	154 78	Balance Lake.
			31	W.½	6668	11- 6-'01	320 00	
			31	E.½	6674	11- 6-'01	302 98	Balance Lake.
			33	All	6675	11- 6-'01	527 73	Balance Lake.
			35	All	6668	11- 6-'01	640 00	
42	19	4	1	All	6676	6- 6-'01	640 00	
			3	All	6676	6- 6-'01	640 00	
			5	All	6677	6- 6-'01	583 16	Balance Lake.
			7	All	6678	6- 6-'01	545 16	Balance Lake.
			9	E.½ & S.W.¼	6676	6- 6-'01	480 00	
			9	N.W.¼	6679	6- 6-'01	131 68	Balance Lake
			13	All	6676	6- 6-'01	640 00	
			15	All	6676	6- 6-'01	640 00	
			17	All	6676	6- 6-'01	640 00	
			19	W.½ & N.E.¼	6680	6- 6-'01	466 02	Balance Lake.
			19	S.E.¼	6676	6- 6-'01	160 00	
			21	All	6676	6- 6-'01	640 00	
			23	All	6676	6- 6-'01	640 00	
			25	All	6676	6- 6-'01	640 00	
			27	All	6676	6- 6-'01	640 00	
			31	All	6676	6- 6-'01	653 80	
			33	All	6676	6- 6-'01	659 30	
			35	All	6679	6- 6-'01	665 40	
43	19	4	1	All	7054	25- 6-'01	690 00	
			3	All	7054	25- 6-'01	678 00	
			5	All	7054	25- 6-'01	665 00	
			7	All	7054	25- 6-'01	640 00	
			9	All	7054	25- 6-'01	640 00	

MAIN LINE LAND GRANT

DESCRIPTION					PATENT			REMARKS
T.	R.	M.	S.	Part of Section	No.	Date	Area	
43	19	W4	13	W.½	7055	25- 6-'01	306 00	Balance Lake.
			13	E.½	7054	25- 6-'01	320 00	
			15	All	7054	25- 6-'01	640 00	
			17	All	7054	25- 6-'01	640 00	
			19	All	7054	25- 6-'01	640 00	
			21	All	7054	25- 6-'01	640 00	
			23	W.½ & N.E.¼	7054	25- 6-'01	480 00	
			23	S.E.¼	7055	25- 6-'01	133 00	Balance Lake.
			25	All	7054	25- 6-'01	640 00	
			27	E.½ & S.W.¼	7054	25- 6-'01	480 00	
			27	N.W.¼	7055	25- 6-'01	158 00	Balance Lake.
			31	W.½ & S.E.¼	7054	25- 6-'01	480 00	
			31	N.E.¼	7055	25- 6-'01	154 00	Balance Lake
			33	W.½ & N.E.¼	7054	25- 6-'01	480 00	
			33	S.E.¼	7055	25- 6-'01	131 00	Balance Lake.
			35	All	7054	25- 6-'01	640 00	
44	19	4	1	N.½	7057	25- 6-'01	251 97	Balance River.
			1	S.½	7056	25- 6-'01	319 74	Balance Lake.
			3	All	7056	25- 6-'01	637 46	
			5	S.W.¼	7058	25- 6-'01	108 75	Balance Lake.
			5	Part S.W.¼	7848	14- 8-'02	48 33	
			5	E.½ & N.W.¼	7056	25- 6-'01	477 43	Balance Lake.
			7	All	7056	25- 6-'01	640 00	
			9	W.½ & S.E.¼	7056	25- 6-'01	480 00	
			9	N.E.¼	7057	25- 6-'01	151 60	Balance River.
			13	W.½	7058	25- 6-'01	275 00	Balance Lake.
			13	E.½	7056	25- 6-'01	320 00	
			15	E.½ & N.W.¼	7056	25- 6-'01	480 00	
			15	S.W.¼	7057	25- 6-'01	158 70	Balance River.
			17	W.½ & S.E.¼	7057	25- 6-'01	349 60	Balance River.
			17	N.E.¼	7056	25- 6-'01	160 00	
			19	All	7057	25- 6-'01	157 25	Balance River.
			21	All	7056	25- 6-'01	640 00	
			23	All	7056	25- 6-'01	640 00	
			25	All	7056	25- 6-'01	644 24	
			27	All	7056	25- 6-'01	661 20	
			31	W.½	7056	25- 6-'01	320 00	
			31	E.½	7057	25- 6-'01	98 00	Balance River.
			33	All	7056	25- 6-'01	640 00	
			35	All	7056	25- 6-'01	640 00	
45	19	4	1	All	7059	25- 6-'01	640 00	
			3	All	7059	25- 6-'01	640 00	

CANADIAN PACIFIC RAILWAY

DESCRIPTION					PATENT			
T.	R.	M.	S.	Part of Section	No	Date	Area	REMARKS
45	19	W4	5	All	7059	25- 6-'01	640.00	
			7	All	7060	25- 6-'01	290.00	Balance Lake.
			9	E.½ & S.W.	7059	25- 6-'01	480.00	
			9	N.W.¼	5943	26- 4-'01	160.00	
			13	W.½ & N.E.¼	7059	25- 6-'01	480.00	
			13	S.E.¼	5216	15- 3-'01	160.00	
			15	All	7059	25- 6-'01	640.00	
			17	All	7059	25- 6-'01	640.00	
			19	All	7059	25- 6-'01	640.00	
			21	All	7059	25- 6-'01	640.00	
			23	All	7059	25- 6-'01	640.00	
			25	All	7059	25- 6-'01	640.00	
			27	All	7059	25- 6-'01	640.00	
			31	All	7059	25- 6-'01	640.00	
			33	All	7059	25- 6-'01	640.00	
			35	All	7059	25- 6-'01	640.00	
46	19	4	1	All	7064	25- 6-'01	640.00	
			3	All	7064	25- 6-'01	640.00	
			5	All	7064	25- 6-'01	640.00	
			7	All	7064	25- 6-'01	640.00	
			9	All	7064	25- 6-'01	640.00	
			13	All	7064	25- 6-'01	640.00	
			15	All	7064	25- 6-'01	640.00	
			17	All	7064	25- 6-'01	640.00	
			19	All	7064	25- 6-'01	640.00	
			21	All	7064	25- 6-'01	640.00	
			23	All	7064	25- 6-'01	640.00	
			25	All	7064	25- 6-'01	640.00	
			27	All	7064	25- 6-'01	640.00	
			33	All	7064	25- 6-'01	640.32	
			35	All	7064	25- 6-'01	636.64	[illegible]
			37	All	7064	25- 6-'01	633.74	[illegible]
[illegible]				All	7065	25- 6-'01	633.40	
			[illegible]	All	7065	25- 6-'01	638.20	
				All	7065	25- 6-'01	639.80	
				All	7065	25- 6-'01	640.00	
			[illegible]	All	7065	25- 6-'01	640.00	
				All	7065	25- 6-'01	640.00	
				All	7065	25- 6-'01	640.00	
				All	7065	25- 6-'01	640.00	
				All	7065	25- 6-'01	640.00	
			[illegible]	All	7065	25- 6-'01	640.00	

MAIN LINE LAND GRANT

DESCRIPTION					PATENT			REMARKS
T.	R.	M.	S.	Part of Section	No.	Date	Area	
47	19	W4	23	All	7065	25- 6-'01	640 00	
			25	All	7065	25- 6-'01	640 00	
			27	All	7065	25- 6-'01	640 00	
			31	All	7065	25- 6-'01	640 00	
			33	All	7065	25- 6-'01	640 00	
			35	All	7065	25- 6-'01	640 00	
48	19	4	1	All	7066	24- 6-'01	640 00	
			3	E.½ & S.W.¼	7067	24- 6-'01	158 00	
			5	All	7066	24- 6-'01	640 00	
			7	All	7066	24- 6-'01	640 00	
			9	W.½	7066	24- 6-'01	320 00	
			9	E.½	7067	24- 6-'01	35 00	Balance Lake.
			13	All	7066	24- 6-'01	640 00	
			15	N.½	7066	24- 6-'01	320 00	
			15	S.½	7067	24- 6-'01	139 00	Balance Lake.
			17	All	7066	24- 6-'01	640 00	
			19	All	7066	24- 6-'01	640 00	
			21	All	7066	24- 6-'01	640 00	
			23	All	7066	24- 6-'01	646 00	
			25	All	7066	24- 6-'01	640 00	
			27	All	7066	24- 6-'01	640 00	
			31	All	7066	24- 6-'01	640 00	
			33	All	7066	24- 6-'01	640 00	
			35	W.½ & S.E.¼	7068	25- 6-'01	453 00	Balance Lake.
			35	N.E.¼	7066	24- 6-'01	160 00	
49	19	4	1	All	7069	24- 6-'01	640 00	
			3	All	7069	24- 6-'01	640 00	
			5	All	7069	24- 6-'01	640 00	
			7	All	7069	24- 6-'01	640 00	
			9	All	7069	24- 6-'01	640 00	
			13	All	7069	24- 6-'01	640 00	
			15	All	7069	24- 6-'01	640 00	
			17	All	7069	24- 6-'01	640 00	
			19	All	7069	24- 6-'01	640 00	
			21	All	7069	24- 6-'01	640 00	
			23	All	7069	24- 6-'01	640 00	
			25	All	7069	24- 6-'01	640 00	
			27	All	7069	24- 6-'01	640 00	
			31	All	7069	24- 6-'01	640 00	
			33	W.½ & S.E.¼	7069	24- 6-'01	480 00	
			33	N.E.¼	2875	31-10-'95	160 00	
			35	All	7069	24- 6-'01	640 00	

CANADIAN PACIFIC RAILWAY

DESCRIPTION					PATENT			
T.	R.	M.	S.	Part of Section	No.	Date	Area	REMARKS
50	19	W4	1	All	7070	24- 6-'01	640.00	
			3	All	7070	24- 6-'01	640.00	
			5	All	7070	24- 6-'01	640.00	
			7	All	7070	24- 6-'01	640.00	
			9	All	7070	24- 6-'01	640.00	
			13	All	7070	24- 6-'01	640.00	
			15	All	7070	24- 6-'01	640.00	
			17	All	7070	24- 6-'01	640.00	
			19	All	7070	24- 6-'01	640.00	
			21	All	7070	24- 6-'01	640.00	
			23	All	7070	24- 6-'01	640.00	
			25	All	7070	24- 6-'01	640.00	
			27	All	7070	24- 6-'01	640.00	
			31	All	7070	24- 6-'01	640.00	
			33	All	7070	24- 6-'01	640.00	
			35	All	7070	24- 6-'01	640.00	
51	19	4	1	All	8446	23- 6-'03	640.94	
			3	All	10487	8- 2-'06	640.94	
			5	All	10848	8- 9-'06	651.20	
			7	All	10848	8- 9-'06	640.00	
			9	All	10848	8- 9-'06	640.00	
			13	All	8446	23- 6-'03	640.00	
			15	All	10487	8- 2-'06	640.00	
			17	All	10848	8- 9-'06	640.00	
			19	All	10848	8- 9-'06	640.00	
			21	All	10848	8- 9-'06	640.00	
			23	All	8446	23- 6-'03	640.00	
			25	E. ½ & N.W. ¼	8446	23- 6-'03	480.00	
			25	S.W. ¼	8447	23- 6-'03	160.00	
			27	All	10487	8- 2-'06	640.00	
			31	All	10848	8- 9-'06	640.00	
			33	All	10848	8- 9-'06	640.00	
			35	W. ½ & S.E. ¼	8447	23- 6-'03	480.00	
			35	N.E. ¼	8446	23- 6-'03	160.00	
52	19	4	[illegible]	All	10488	8- 2-'06	640.00	
			3	E. ½ & N.W. ¼	10489	8- 2-'06	480.00	
			[illegible]	S.W. [illegible]	10488	8- 2-'06	160.00	
			13	All	10488	8- 2-'06	640.00	
			15	All	10488	8- 2-'06	640.00	
			[illegible]	All	10488	8- 2-'06	640.00	
			[illegible]	All	10488	8- 2-'06	640.00	
			[illegible]	All	10489	8- [illegible]-'06	[illegible]	

MAIN LINE LAND GRANT

DESCRIPTION					PATENT			REMARKS
T.	R.	M.	S.	Part of Section	No.	Date	Area	
52	19	W4	27	S.½	10488	8- 2-'06	320 00	
			35	E.½ & S.W.¼	10489	8- 2-'06	480 00	
			35	N.W.¼	10488	8- 2-'06	160 00	
53	19	4	1	All	7071	26- 6-'01	640 00	
			3	All	7071	26- 6-'01	640 00	
			5	All	7071	26- 6-'01	640 00	
			7	W.½	7072	26- 6-'01	284 00	Balance Lake.
			7	E.½	7071	26- 6-'01	320 00	
			9	All	7071	26- 6-'01	640 00	
			13	All	7071	26- 6-'01	640 00	
			15	All	7071	26- 6-'01	640 00	
			17	N.½	7072	26- 6-'01	243 86	Balance Lake.
			17	S.½	7071	26- 6-'01	320 00	
			19	All	7071	26- 6-'01	640 00	
			21	W.½	7072	26- 6-'01	270 75	Balance Lake.
			21	E.½	7071	26- 6-'01	320 00	
			23	All	7071	26- 6-'01	640 00	
			25	All	7071	26- 6-'01	640 00	
			27	All	7071	26- 6-'01	640 00	
			31	All	7071	26- 6-'01	640 00	
			33	All	7071	26- 6-'01	640 00	
			35	All	7071	26- 6-'01	640 00	
54	19	4	1	All	7073	24- 6-'01	640 00	
			3	All	7073	24- 6-'01	640 00	
			5	All	7073	24- 6-'01	640 00	
			7	All	7073	24- 6-'01	640 00	
			9	W.½ & N.E.¼	7074	24- 6-'01	446 50	Balance Lake.
			9	S.E.¼	7073	24- 6-'01	160 00	
			13	All	7073	24- 6-'01	640 00	
			15	All	7073	24- 6-'01	640 00	
			17	All	7073	24- 6-'01	640 00	
			19	All	7073	24- 6-'01	640 00	
			21	All	7073	24- 6-'01	640 00	
			23	All	7073	24- 6-'01	640 00	
			25	All	7073	24- 6-'01	640 00	
			27	All	7073	24- 6-'01	640 00	
			31	All	7073	24- 6-'01	638 68	
				All	7073	24- 6-'01	638 00	
					7073	24- 6-'01	638	
					7073	24- 6-'01	637 00	
						24- 6-'01		
						24- 6-'01	638 00	

CANADIAN PACIFIC RAILWAY

DESCRIPTION					PATENT			REMARKS
T.	R.	M.	S.	Part of Section	No.	Date	Area	
55	19	W4	7	All	7075	24- 6-'01	640 00	
			9	All	7075	24- 6-'01	640 00	
			13	All	7075	24- 6-'01	640 00	
			15	All	7075	24- 6-'01	640 00	
			17	All	7075	24- 6-'01	640 00	
			19	All	7075	24- 6-'01	640 00	
			21	W.½ & S.E.¼	7075	24- 6-'01	480 00	
			21	N.E.¼	5271	20- 3-'01	160 00	
			23	All	7075	24- 6-'01	640 00	
			25	All	7075	24- 6-'01	640 00	
			27	All	7075	24- 6-'01	640 00	
			31	All	7075	24- 6-'01	640 00	
			33	All	7075	24- 6-'01	640 00	
			35	W.½	4649	21- 9-'00	320 00	
			35	E.½	7075	24- 6-'01	320 00	
56	19	4	1	All	7076	24- 6-'01	640 00	
			3	All	7076	24- 6-'01	640 00	
			5	All	7076	24- 6-'01	640 00	
			7	All	7076	24- 6-'01	640 00	
			9	All	7076	24- 6-'01	640 00	
			13	All	7076	24- 6-'01	640 00	
			15	W.½	7076	24- 6-'01	320 00	
			15	E.½	7077	24- 6-'01	224 00	Balance Lake.
			17	All	7076	24- 6-'01	640 00	
			19	All	7076	24- 6-'01	640 00	
			21	All	7076	24- 6-'01	640 00	
			23	All	7076	24- 6-'01	640 00	
			25	All	7076	24- 6-'01	640 00	
			27	W.½ & N.E.¼	7076	24- 6-'01	480 00	
			31	All	7076	24- 6-'01	640 00	
			33	All	7076	24- 6-'01	640 00	
			35	All	7076	24- 6-'01	640 00	
18	20	4	31	All	8735	30-11-'03	644 00	
19	20	4	3	All	8785	30-11-'03	644 60	
			5	All	8785	30-11-'03	645 13	
			7	All	8785	30-11-'03	640 00	
			9	All	8785	30-11-'03	640 00	
			17	All	8785	30-11-'03	640 00	
			19	All	8785	30-11-'03	640 00	
			21	All	8785	30-11-'03	640 00	
			27	All	8785	30-11-'03	640 00	
			31	All	8785	30-11-'03	640 00	

MAIN LINE LAND GRANT

DESCRIPTION					PATENT			REMARKS
T.	R.	M.	S.	Part of Section	No.	Date	Area	
19	20	W4	33	All	8785	30-11-'03	640 00	
35	20	4	1	All	8102	23- 2-'03	618 00	
			3	All	8102	23- 2-'03	618 00	
			5	All	8102	23- 2-'03	618 00	
			7	All	8102	23- 2-'03	640 00	
			9	All	8102	23- 2-'03	640 00	
			13	All	8102	23- 2-'03	640 00	
			15	All	8102	23- 2-'03	640 00	
			17	All	8102	23- 2-'03	640 00	
			19	All	8102	23- 2-'03	640 00	
			21	All	8102	23- 2-'03	640 00	
			23	All	8102	23- 2-'03	640 00	
			25	All	8102	23- 2-'03	640 00	
			27	All	8102	23- 2-'03	640 00	
			31	W.½	8102	23- 2-'03	320 00	
			31	E.½	8318	3- 4-'03	320 00	
			33	All	8102	23- 2-'03	640 00	
			35	E.½ & S.W.¼	8102	23- 2-'03	480 00	
			35	N.W.¼	8103	24- 2-'03	135 00	Balance Lake.
36	20	4	1	All	8104	12- 2-'03	640 00	
			3	All	8104	12- 2-'03	640 00	
			5	All	8104	12- 2-'03	640 00	
			7	W.½ & N.E.¼	8104	12- 2-'03	480 00	
			7	S.E.¼	8105	12- 2-'03	144 00	Balance Lake
			9	All	8104	12- 2-'03	640 00	
			13	All	8104	12- 2-'03	640 00	
			15	All	8104	12- 2-'03	640 00	
			17	All	8104	12- 2-'03	640 00	
			19	All	8104	12- 2-'03	640 00	
			21	All	8104	12- 2-'03	640 00	
			23	All	8104	12- 2-'03	640 00	
			25	All	8104	12- 2-'03	640 00	
			27	All	8104	12- 2-'03	640 00	
			31	All	8104	12- 2-'03	640 00	
			33	All	8104	12- 2-'03	640 00	
			35	All	8104	12- 2-'03	640 00	
37	20	4	1	All	8826	2- 1-'04	640 00	
				All	8826	2- 1-'04	640 00	
			5	E.½ & S.W.	8826	2- 1-'04	480 00	
			[illegible]	N.W.	8827	4- 1-'04	139 90	Balance Lake
			[illegible]	W.½ & S.E.	8827	4- 1-'04	212 70	Balance Lake.
			7	N.E.¼	8826	2- 1-'04	160 00	

CANADIAN PACIFIC RAILWAY

DESCRIPTION					PATENT			
T.	R.	M.	S.	Part of Section	No.	Date	Area	REMARKS
37	20	W4	9	All	8826	2- 1-'04	640 00	
			13	All	8826	2- 1-'04	640 00	
			15	E.½ & S.W.¼	8826	2- 1-'04	480 00	
			15	N.W.¼	8828	29-11-'03	120 80	Balance Lake
			17	All	8826	2- 1-'04	640 00	
			19	All	8826	2- 1-'04	640 00	
			21	All	8826	2- 1-'04	640 00	
			23	All	8826	2- 1-'04	640 00	
			25	All	8826	2- 1-'04	640 00	
			27	All	8826	2- 1-'04	640 00	
			31	All	8826	2- 1-'04	640 00	
			33	E.½ & S.W.¼	8826	2- 1-'04	480 00	
			33	N.W.¼	8829	4- 1-'04	155 60	Balance Lake.
			35	All	8826	2- 1-'04	640 00	
38	20	4	1	All	8594	3- 8-'03	419 40	Balance Lake
			3	All	8593	12- 8-'03	640 00	
			5	All	8595	1- 8-'03	393 80	Balance Lake.
			7	All	8593	12- 8-'03	640 00	
			9	All	8593	12- 8-'03	640 00	
			13	All	8593	12- 8-'03	640 00	
			15	N.½	8596	3- 8-'03	155 70	Balance Lake
			15	S.	8593	12- 8-'03	320 00	
			17	All	8593	12- 8-'03	640 00	
			19	All	8593	12- 8-'03	636 00	
			21	All	8593	12- 8-'03	636 00	
			23	All	8593	12- 8-'03	636 00	
			25	All	8593	12- 8-'03	636 00	
			27	All	8593	12- 8-'03	636 00	
			31	N.½	8597	3- 8-'03	291 80	Balance Lake
			31	S.½	8593	12- 8-'03	318 00	
			33	W.½	8598	1- 8-'03	261 00	Balance Lake.
			33	E.½	8593	12- 8-'03	318 00	
			35	All	8593	12- 8-'03	633 00	
39	20	4	1	E.½ & N.W.¼	6681	12- 6-'01	483 40	
			1	S.W.¼	6682	5- 6-'01	151 21	Balance Lake.
			3	All	6681	12- 6-'01	644 50	
			5	All	6681	12- 6-'01	643 75	
			7	All	6681	12- 6-'01	640 00	
			9	All	6681	12- 6-'01	640 00	
			13	All	6681	12- 6-'01	640 00	
			15	All	6681	12- 6-'01	640 00	
			17	All	6681	12- 6-'01	640 00	

MAIN LINE LAND GRANT

DESCRIPTION					PATENT			REMARKS
T.	R.	M.	S.	Part of Section	No.	Date	Area	
39	20	W4	19	All	6681	12- 6-'01	640 00	
			21	All	6681	12- 6-'01	640 00	
			23	All	6681	12- 6-'01	640 00	
			25	All	6681	12- 6-'01	640 00	
			27	All	6681	12- 6-'01	640 00	
			31	All	6681	12- 6-'01	640 00	
			33	All	6681	12- 6-'01	640 00	
			35	All	6681	12- 6-'01	640 00	
40	20	1	1	All	6683	12- 6-'01	640 00	
			3	All	6683	12- 6-'01	640 00	
			5	All	6683	12- 6-'01	640 00	
			7	All	6683	12- 6-'01	640 00	
			9	All	6683	12- 6-'01	640 00	
			13	All	6683	12- 6-'01	640 00	
			15	All	6683	12- 6-'01	640 00	
			17	All	6683	12- 6-'01	640 00	
			19	All	6684	6- 6-'01	307 05	Balance Lake.
			21	E.½ & S.W.¼	6683	12- 6-'01	480 00	
			21	N.W.¼	6684	6- 6-'01	156 43	Balance Lake.
			23	All	6683	12- 6-'01	640 00	
			25	N.½	6685	12- 6-'01	294 50	Balance Lake.
			25	S.½	6683	12- 6-'01	320 00	
			27	E.½ & S.W.¼	6683	12- 6-'01	480 00	
			27	N.W.¼	6684	6- 6-'01	118 00	Balance Lake.
			35	W.½ & N.E.¼	6686	5- 6-'01	339 20	Balance Lake.
			35	S.E.¼	6683	12- 6-'01	160 00	
41	20	1	1	W.½ & S.E.¼	6688	10- 6-'01	405 60	Balance Lake.
			1	N.E.¼	6687	10- 6-'01	160 00	
			7	N.E.¼	6689	11- 6-'01	49 05	Balance Lake
			9	E.½	6689	11- 6-'01	50 84	Balance Lake.
			13	W.½	6690	10- 6-'01	234 05	Balance Lake.
			13	E.½	6687	10- 6-'01	320 00	
			15	All	6689	11- 6-'01	326 67	Balance Lake.
			17	E.½ & N.W.¼	6691	10- 6-'01	323 18	Balance Lake.
			17	S.W.¼	6687	10- 6-'01	160 00	
			19	W.½ & N.E.¼	6687	10- 6-'01	480 00	
			19	S.E.¼	6692	11- 6-'01	158 95	Balance Lake.
			21	All	6691	10- 6-'01	138 16	Balance Lake.
			23	W.½ & N.E.¼	6689	11- 6-'01	235 05	Balance Lake.
			25	All	6687	10- 6-'01	640 00	
			27	E.½ & N.W.¼	6689	11- 6-'01	61 65	Balance Lake.
			31	E.½ & S.W.¼	6687	10- 6-'01	480 00	



MICROCOPY RESOLUTION TEST CHART

ANSI and ISO TEST CHART No 2



APPLIED IMAGE Inc

CANADIAN PACIFIC RAILWAY

DESCRIPTION					PATENT			REMARKS
T.	R.	M.	S.	Part of Section	No.	Date	Area	
41	20	W4	31	N.W.¼	6693	11- 6-'01	144.59	Balance Lake.
			33	E.½ & S.W.¼	6694	10- 6-'01	442.01	Balance Lake.
			33	N.W.¼	6687	10- 6-'01	160.00	
			35	W.½	6689	11- 6-'01	256.35	Balance Lake.
			35	E.½	6687	10- 6-'01	320.00	
42	20	4	1	N.½	6695	8- 6-'01	320.00	
			1	S.½	6696	8- 6-'01	260.20	Balance Lake.
			3	All	6695	8- 6-'01	640.00	
			5	All	6695	8- 6-'01	640.00	
			7	W.½ & N.E.¼	6697	8- 6-'01	325.70	Balance Lake.
			7	S.E.¼	6695	8- 6-'01	160.00	
			9	E.½ & S.W.¼	6695	8- 6-'01	480.00	
			9	N.W.¼	6697	8- 6-'01	148.20	Balance Lake
			13	All	6698	8- 6-'01	549.91	Balance Lake
			15	E.½ & S.W.¼	6695	8- 6-'01	480.00	
			15	N.W.¼	6699	8- 6-'01	138.20	Balance Lake.
			17	N.½	6695	8- 6-'01	320.00	
			17	S.½	6697	8- 6-'01	150.85	Balance Lake.
			19	W.½	6695	8- 6-'01	320.00	
			19	E.½	6700	8- 6-'01	267.10	Balance Lake.
			21	All	6695	8- 6-'01	640.00	
			23	N.½	6695	8- 6-'01	320.00	
			23	S.½	6701	10- 6-'01	292.68	Balance Lake.
			25	All	6695	8- 6-'01	640.00	
			27	W.½ & N.E.¼	6695	8- 6-'01	480.00	
			27	S.E.¼	6702	10- 6-'01	142.12	Balance Lake.
			31	All	6695	8- 6-'01	670.00	
			33	All	6695	8- 6-'01	661.50	
			35	All	6695	8- 6-'01	658.00	
43	20	4	1	All	7078	21- 6-'01	657.27	
			3	All	7078	21- 6-'01	665.22	
			5	All	7078	21- 6-'01	672.75	
			7	All	7078	21- 6-'01	640.00	
			9	All	7078	21- 6-'01	640.00	
			13	All	7078	21- 6-'01	640.00	
			15	All	7078	21- 6-'01	640.00	
			17	All	7078	21- 6-'01	640.00	
			19	All	7078	21- 6-'01	640.00	
			21	All	7078	21- 6-'01	640.00	
			23	All	7078	21- 6-'01	640.00	
			25	All	7078	21- 6-'01	640.00	
			27	All	7078	21- 6-'01	640.00	

MAIN LINE LAND GRANT

DESCRIPTION					PATENT			
T.	R.	M.	S.	Part of Section	No.	Date	Area	REMARKS
43	20	W4	31	All	7078	21- 6-'01	640 00	
			33	All	7078	21- 6-'01	640 00	
			35	W.½ & S.E.¼	7078	21- 6-'01	480 00	
			35	N.E.¼	7079	21- 6-'01	158 00	Balance Lake.
44	20	4	1	E.½ & N.W.¼	7080	21- 6-'01	474 00	
			1	S.W.¼	7081	21- 6-'01	146 00	Balance Lake.
			3	All	7081	21- 6-'01	488 75	Balance Lake.
			5	N.½	7081	21- 6-'01	257 00	Balance Lake.
			5	S.½	7080	21- 6-'01	320 00	
			7	All	7080	21- 6-'01	640.00	
			9	W.½ & N.E.¼	7081	21- 6-'01	387 00	Balance Lake.
			9	S.E.¼	7080	21- 6-'01	160 00	
			13	All	7080	21- 6-'01	640 00	
			15	N.½	7080	21- 6-'01	320 00	
			15	S.½	7081	21- 6-'01	281 00	Balance Lake.
			17	W.½	7081	21- 6-'01	252.00	Balance Lake.
			17	N.W.¼	8419	1- 6-'03	51 00	Formerly Lake.
			17	E.½	7080	21- 6-'01	320 00	
			19	All	7080	21- 6-'01	640 00	
			21	All	7080	21- 6-'01	640 00	
			23	E.½ & S.W.¼	7080	21- 6-'01	480 00	
			23	N.W.¼	7081	21- 6-'01	125.00	Balance Lake.
			25	All	7080	21- 6-'01	674 00	
			27	All	7080	21- 6-'01	661 00	
			31	All	7080	21- 6-'01	640 00	
			33	All	7080	21- 6-'01	640 00	
			35	All	7080	21- 6-'01	640 00	
45	20	4	1	All	7082	22- 6-'01	640 00	
			3	E.½ & S.W.¼	7082	22- 6-'01	480 00	
			3	N.W.¼	7083	21- 6-'01	149 00	Balance Lake.
			5	All	7082	22- 6-'01	640 00	
			7	All	7082	22- 6-'01	640 00	
			9	W.½ & N.E.¼	7082	22- 6-'01	480 00	
			9	S.E.¼	7083	21- 6-'01	122 00	Balance Lake.
			13	All	7084	21- 6-'01	310 00	Balance Lake.
			15	All	7082	22- 6-'01	640 00	
			17	All	7082	22- 6-'01	640 00	
			19	All	7082	22- 6-'01	640 00	
			21	All	7082	22- 6-'01	640 00	
			23	E.½ & N.W.¼	7084	21- 6-'01	226 00	Balance Lake.
			23	S.W.¼	7082	22- 6-'01	160 00	
			25	All	7082	22- 6-'01	640 00	

CANADIAN PACIFIC RAILWAY

DESCRIPTION					PATENT			REMARKS
T.	R.	M.	S.	Part of Section	No.	Date	Area	
45	20	W4	27	E.½ & N.W.¼	7084	21- 6-'01	305 00	Balance Lake.
			27	S.W.¼	7082	22- 6-'01	160 00	
			31	All	7082	22- 6-'01	640 00	
			33	W.½ & S.E.¼	7082	22- 6-'01	480 00	
			33	N.E.¼	3457	23- 9-'97	151 00	Balance Lake.
			35	All	7082	22- 6-'01	640 00	
46	20	4	1	All	7085	21- 6-'01	640 00	
			3	E.½ & N.W.¼	7085	21- 6-'01	480 00	
			3	S.W.¼	7086	21- 6-'01	159 00	Balance River.
			5	E.½	7086	21- 6-'01	295 00	Balance River.
			7	N.½	7085	21- 6-'01	320 00	
			7	S.½	7086	21- 6-'01	294 00	Balance River.
			9	All	7085	21- 6-'01	640 00	
			13	All	7085	21- 6-'01	640 00	
			15	All	7085	21- 6-'01	640 00	
			17	All	7085	21- 6-'01	640 00	
			19	All	7085	21- 6-'01	640 00	
			21	All	7085	21- 6-'01	640 00	
			23	All	7085	21- 6-'01	640 00	
			25	All	7085	21- 6-'01	640 00	
			27	All	7085	21- 6-'01	640 00	
			31	All	7085	21- 6-'01	634 71	
			33	All	7085	21- 6-'01	636 71	
			35	All	7085	21- 6-'01	638 28	
47	20	4	1	All	7087	22- 6-'01	642 40	
			3	All	7087	22- 6-'01	640 40	
			5	All	7087	22- 6-'01	639 48	
			7	All	7087	22- 6-'01	640 00	
			9	All	7087	22- 6-'01	640 00	
			13	All	7087	22- 6-'01	640 00	
			15	All	7087	22- 6-'01	640 00	
			17	All	7087	22- 6-'01	640 00	
			19	All	7087	22- 6-'01	640 00	
			21	All	7087	22- 6-'01	640 00	
			23	All	7087	22- 6-'01	640 00	
			25	All	7087	22- 6-'01	640 00	
			27	All	7087	22- 6-'01	640 00	
			31	All	7087	22- 6-'01	640 00	
			33	All	7087	22- 6-'01	640 00	
			35	All	7087	22- 6-'01	640 00	
48	20	4	1	All	7088	22- 6-'01	640 00	
			3	All	7088	22- 6-'01	640 00	

MAIN LINE LAND GRANT

DESCRIPTION					PATENT			
T.	R	M.	S.	Part of Section	No.	Date	Area	REMARKS
48	20	W4	5	All	7088	22- 6-'01	640.00	
			7	All	7088	22- 6-'01	640 00	
			9	All	7088	22- 6-'01	640 00	
			13	All	7088	22- 6-'01	640 00	
			15	All	7088	22- 6-'01	640 00	
			17	All	7088	22- 6-'01	640 00	
			19	All	7088	22- 6-'01	640 00	
			21	All	7088	22- 6-'01	640.00	
			23	All	7088	22- 6-'01	640 00	
			25	All	7088	22- 6-'01	640.00	
			27	All	7088	22- 6-'01	640 00	
			31	All	7088	22- 6-'01	640 00	
			33	All	7088	22- 6-'01	640 00	
			35	All	7088	22- 6-'01	640 00	
49	20	4	1	All	7089	22- 6-'01	640 00	
			3	N.½	7090	24- 6-'01	274 00	Balance Lake.
			3	S.½	7089	22- 6-'01	320 00	
			5	All	7089	22- 6-'01	640 00	
			7	All	7089	22- 6-'01	640 00	
			9	W.½ & S.E.¼	7089	22- 6-'01	480 00	
			9	N.E.¼	7090	24- 6-'01	95 00	Balance Lake.
			13	All	7089	22- 6-'01	640 00	
			15	E.½	7090	24- 6-'01	2 50	Balance Lake.
			17	All	7089	22- 6-'01	640 00	
			19	All	7090	24- 6-'01	383 75	Balance Lake.
			21	E.½ & N.W.¼	7090	24- 6-'01	194 00	Balance Lake.
			21	S.W.¼	7089	22- 6-'01	160 00	
			23	E.½ & N.W.¼	7089	22- 6-'01	480 00	
			23	S.W.¼	7090	24- 6-'01	151 00	Balance Lake.
			25	All	7089	22- 6-'01	640 00	
			27	E.½ & N.W.¼	7089	22- 6-'01	480 00	
			27	S.W.¼	7090	24- 6-'01	124 00	Balance Lake.
			31	W.½ & N.E.¼	7090	24- 6-'01	324 00	Balance Lake.
			33	E.½ & N.W.¼	7089	22- 6-'01	480 00	
			33	S.W.¼	7090	24- 6-'01	111 00	Balance Lake.
			35	All	7089	22- 6-'01	640 00	
50	20	4	1	All	8373	20- 4-'03	640 00	
			3	All	8373	20- 4-'03	64[illegible] 00	
			5	All	8373	20- 4-'03	640 00	
			7	All	8373	20- 4-'03	640 00	
			9	E.½ & N.W.¼	8373	20- 4-'03	480 00	
			9	S.W.¼	8374	17- 4-'03	119 00	Balance Lake.

CANADIAN PACIFIC RAILWAY

DESCRIPTION					PATENT			REMARKS
T.	R.	M.	S.	Part of Section	No.	Date	Area	
50	20	W 4	13	All	8373	20- 4-'03	640 00	
			15	All	8373	20- 4-'03	640 00	
			17	All	8373	20- 4-'03	640 00	
			19	W.½ & N.E.¼	8375	18- 4-'03	359 90	Balance Lake.
			19	S.E.¼	8373	20- 4-'03	160 00	
			21	W.½	8376	17- 4-'03	265 00	Balance Lake
			21	E.½	8373	20- 4-'03	320 00	
			23	All	8373	20- 4-'03	640 00	
			25	All	8373	20- 4-'03	640 00	
			27	All	8373	20- 4-'03	640 00	
			31	All	8373	20- 4-'03	639 34	
			33	All	8373	20- 4-'03	641 97	
			35	All	8373	20- 4-'03	643 11	
51	20	4	1	All	10849	8- 9-'06	653 85	
			3	All	10849	8- 9-'06	648 59	
			9	All	10849	8- 9-'06	640 00	
			13	All	10849	8- 9-'06	640 00	
			15	All	10849	8- 9-'06	640 00	
			17	N.½	10850	8- 9-'06	215 00	Balance Lake.
			17	S.½	10849	8- 9-'06	320 00	
			21	All	11215	14- 9-'08	244 80	Balance Lake
			23	All	11217	14- 9-'08	644 00	
			25	W.½	11217	14- 9-'08	322 00	
			25	E.½	10849	8- 9-'06	320 00	
			27	N.½	11217	14- 9-'08	322 00	
			27	S.½	11215	14- 9-'08	224 40	
			35	W.½ & S.E.¼	11217	14- 9-'08	481 00	
			35	N.E.¼	11216	14- 9-'08	155 90	
53	20	4	13	N.½	9587	16- 3-'05	320 00	
			13	S.½	9588	17- 3-'05	300 00	
54	20	4	7	S.½	9589	23- 8-'04	320 00	
			7	N.E.¼	9590	24- 8-'04	137 00	Balance Lake.
			17	S.W.¼ & E.½	9589	23- 8-'04	480 00	
			19	S.E.¼	9589	23- 8-'04	160 00	
			21	All	9589	23- 8-'04	640 00	
			31	L.S. 9,10,16	10962	7- 5-'07	117 75	
			31	S.E.¼	9589	23- 8-'04	160 00	
			33	All	9589	23- 8-'04	640 00	
55	20	4	1	All	7091	22- 6-'01	638 66	Balance Lake.
			3	All	7091	22- 6-'01	639 51	
			5	All	7091	22- 6-'01	640 58	
			7	All	7091	22- 6-'01	640 00	

MAIN LINE LAND GRANT

DESCRIPTION					PATENT			REMARKS
T.	R.	M.	S.	Part of Section	No.	Date	Area	
55	20	W4	9	All	7091	22- 6-'01	640.00	
			13	All	7091	22- 6-'01	640 00	
			15	All	7091	22- 6-'01	640 00	
			17	All	7091	22- 6-'01	640 00	
			19	All	7091	22- 6-'01	640 00	
			21	All	7091	22- 6-'01	640 00	
			23	All	7091	22- 6-'01	640 00	
			25	All	7091	22- 6-'01	640.00	
			27	All	7091	22- 6-'01	640 00	
			31	All	7091	22- 6-'01	640 00	
			33	S.½ & L.S. 11, 12, 14	7091	22- 6-'01	440 00	
			33	N.E.¼	3902	16- 5-'00	160 00	
			35	All	7091	22- 6-'01	640 00	
56	20	4	1	N.½	7093	24- 6-'01	320 00	
			1	S.½	7094	24- 4-'01	320 00	
			3	N.½	7093	24- 6-'01	320 00	
			3	S.½	7094	24- 4-'01	320 00	
			5	N.½	7093	24- 6-'01	320 00	
			5	S.½	7094	24- 4-'01	320 00	
			7	All	7093	24- 6-'01	640 00	
			9	All	7093	24- 6-'01	640 00	
			13	All	7093	24- 6-'01	640 00	
			15	N.½	7092	18- 6-'03	238 00	Balance Lake.
			15	S.½	7093	24- 6-'01	320 00	
			17	All	7093	24- 6-'01	640 00	
			27	N.E.¼	7804	27- 2-'02	160 00	
57	20	4	3	N.E.¼	7627	14- 8-'01	160 00	
17	21	4	25	All	8736	30-11-'03	640 00	
[illegible]			31	All	8773	4-11-'03	640 00	
19	21	4	1	All	8786	30-11-'03	645 04	
			3	All	8786	30-11-'03	644 52	
			5	All	8786	30-11-'03	643 84	
			7	E.½ & S.W.¼	8787	30-11-'03	273 50	Balance Lake.
			7	N.W.¼	8786	30-11-'03	160 00	
			9	All	8786	30-11-'03	640 00	
			13	All	8786	30-11-'03	640 00	
			15	All	8786	30-11-'03	640 00	
			17	E.½ & S.W.¼	8787	30-11-'03	300 50	Balance Lake.
			19	W.½	8786	30-11-'03	320 00	
			19	E.½	8787	30-11-'03	303 00	Balance Lake.
			21	E.½ & S.W.¼	8786	30-11-'03	480 00	

CANADIAN PACIFIC RAILWAY

DESCRIPTION					PATENT			
T.	R.	M.	S.	Part of Section	No.	Date	Area	REMARKS
19	21	W4	21	N.W.¼	8787	30-11-'03	148 00	Balance Lake.
			25	All	8786	30-11-'03	640 00	
			27	All	8786	30-11-'03	640 00	
			31	W.½	8738	30-11-'03	320 00	
			31	E.½	8786	30-11-'03	320 00	
			33	All	8786	30-11-'03	640 00	
			35	All	8786	30-11-'03	640 00	
35	21	4	1	All	11201	1- 9-'08	624 00	
			3	W.½	11201	1- 9-'08	319 00	
			3	E.½	11212	1- 9-'08	255 00	Balance River
			5	All	11201	1- 9-'08	626 00	
			7	All	11201	1- 9-'08	641 00	
			9	All	11201	1- 9-'08	644 00	
			13	All	11201	1- 9-'08	648 00	
			15	E.½ & N.W.¼	11202	2- 9-'08	408 60	Balance River.
			15	S.W.¼	11201	1- 9-'08	160 00	
			17	All	11201	1- 9-'08	643 00	
			19	All	11201	1- 9-'08	640 00	
			21	E.½ & N.W.¼	11202	2- 9-'08	128 80	Balance River.
			23	All	11201	1- 9-'08	642 00	
			25	All	11201	1- 9-'08	648 00	
			27	All	11201	1- 9-'08	638 00	
			31	All	11201	1- 9-'08	644 00	
			33	All	11201	1- 9-'08	649 00	
			35	All	11201	1- 9-'08	652 00	
36	21	4	1	W.½	8107	21- 2-'03	300 00	
			1	E.½	8106	24- 2-'03	320 00	
			3	W.½ & S.E.¼	8106	24- 2-'03	480 00	
			3	N.E.¼	8108	21- 2-'03	153 00	Balance Lake
			5	W.½	8109	2- 3-'03	267 00	Balance River.
			5	E.½	8106	24- 2-'03	320 00	
			7	E.½ & N.W.¼	8109	2- 3-'03	405 00	Balance River.
			7	S.W.¼	8106	24- 2-'03	160 00	
			9	All	8106	24- 2-'03	640 00	
			13	E.½	8106	24- 2-'03	320 00	
			13	N.W.¼	8111	21- 2-'03	107 00	Balance Lake.
			13	S.W.¼	8110	21- 2-'03	106 00	Balance Lake.
			15	N.W.¼	8106	24- 2-'03	160 00	
			15	N.E.¼	8112	23- 2-'03	159 00	Balance Lake.
			15	S.½	8113	23- 2-'03	310 00	Balance Lake.
			17	All	8106	24- 2-'03	640 00	
			19	All	8106	24- 2-'03	640 00	

MAIN LINE LAND GRANT

DESCRIPTION					PATENT			
T.	R.	M.	S.	Part of Section	No.	Date	Area	REMARKS
36	21	W4	21	All	8106	24- 2-'03	640 00	
			23	N.W.¼	8106	24- 2-'03	160 00	
			23	N.E.¼	8111	24- 2-'03	158 00	Balance Lake.
			23	S.½	8115	24- 2-'03	248 00	Balance Lake.
			25	N.½	8106	24- 2-'03	320 00	
			25	S.½	8116	24- 2-'03	309 00	Balance Lake.
			27	W.½	8106	24- 2-'03	320 00	
			27	E.½	8117	24- 2-'03	287 00	Balance Lake.
			31	All	8106	24- 2-'03	640 00	
			33	E.½ & N.W.¼	8106	24- 2-'03	480 00	
			33	S.W.¼	8118	24- 2-'03	155 00	Balance Lake.
			35	All	8106	24- 2-'03	640 00	
37	21	4	1	W.½ & S.E.¼	6703	6- 6-'01	480 00	
			1	N.E.¼	6704	6- 6-'01	130 50	Balance Lake
			3	All	6703	6- 6-'01	640 00	
			5	All	6703	6- 6-'01	640 00	
			7	All	6703	6- 6-'01	640 00	
			9	All	6703	6- 6-'01	640 00	
			13	All	6704	6- 6-'01	375 90	Balance Lake
			15	All	6703	6- 6-'01	640 00	
			17	All	6703	6- 6-'01	640 00	
			19	All	6703	6- 6-'01	640 00	
			21	All	6703	6- 6-'01	640 00	
			23	All	6703	6- 6-'01	640 00	
			25	All	6703	6- 6-'01	640 00	
			27	All	6703	6- 6-'01	640 00	
			31	All	6703	6- 6-'01	640 00	
			33	All	6703	6- 6-'01	640 00	
			35	All	6703	6- 6-'01	640 00	
38	21	4	1	All	9034	17- 3-'04	640 00	
			3	All	9034	17- 3-'04	640 00	
			5	All	9034	17- 3-'04	640 00	
			7	All	9034	17- 3-'04	640 00	
			9	All	9034	17- 3-'04	640 00	
			13	All	9034	17- 3-'04	640 00	
			15	All	9034	17- 3-'04	640 00	
			17	All	9034	17- 3-'04	640 00	
			19	All	9034	17- 3-'04	636 00	
			21	All	9034	17- 3-'04	636 00	
			23	All	9034	17- 3-'04	636 00	
			25	All	9034	17- 3-'04	636 00	
			27	All	9035	18- 3-'04	464 30	Balance Lake

CANADIAN PACIFIC RAILWAY

DESCRIPTION					PATENT			
T.	R.	M.	S.	Part of Section	No.	Date	Area	REMARKS
38	21	W4	31	All	9034	17- 3-'04	643 00	
			33	All	9034	17- 3-'04	636 00	
			35	W.½	9034	17- 3-'04	318 00	
			35	E.½	9035	18- 3-'04	221 90	Balance Lake
39	21	4	1	All	6705	6- 6-'01	641 85	
			3	W.½ & N.E.¼	6706	6- 6-'01	411 12	Balance Lake
			3	S.E.¼	6705	6- 6-'01	162 57	
			5	All	6705	6- 6-'01	649 29	
			7	All	6705	6- 6-'01	640 00	
			9	All	6705	6- 6-'01	640 00	
			13	All	6705	6- 6-'01	640 00	
			15	All	6705	6- 6-'01	640 00	
			17	All	6705	6- 6-'01	640 00	
			19	All	6705	6- 6-'01	640 00	
			21	All	6705	6- 6-'01	640 00	
			23	All	6705	6- 6-'01	640 00	
			25	All	6705	6- 6-'01	640 00	
			27	All	6705	6- 6-'01	640 00	
			31	All	6705	6- 6-'01	640 00	
			33	All	6705	6- 6-'01	640 00	
			35	All	6705	6- 6-'01	640 00	
40	21	4	1	All	6707	5- 6-'01	640 00	
			3	All	6707	5- 6-'01	640 00	
			5	All	6707	5- 6-'01	640 00	
			7	All	6708	16-11-'03	303 53	Balance Lake.
			9	W.½ & N.E.¼	6709	5- 6-'01	253 74	Balance Lake.
			9	S.E.¼	6707	5- 6-'01	160 00	
			13	All	6707	5- 6-'01	640 00	
			15	S.½	6709	5- 6-'01	150 20	Balance Lake.
			17	W.½	6709	5- 6-'01	50 06	Balance Lake.
			19	All	6709	5- 6-'01	129 85	Balance Lake.
			21	N.W.¼	6709	5- 6-'01	8 57	Balance Lake.
			23	E.½ & S.W.¼	6709	5- 6-'01	121 30	Balance Lake.
			25	S.½	6709	5- 6-'01	22 28	Balance Lake.
			27	N.½	6709	5- 6-'01	40 04	Balance Lake.
			31	All	6707	5- 6-'01	640 00	
			33	All	6707	5- 6-'01	640 00	
41	21	4	3	S.W.¼	6710	6- 6-'01	35 07	Balance Lake.
			5	All	6711	6- 6-'01	640 00	
			7	W.½ & S.E.¼	6711	6- 6-'01	480 00	
			7	N.E.¼	6712	6- 6-'01	142 77	Balance Lake.
			9	All	6712	6- 6-'01	277 26	Balance Lake.

MAIN LINE LAND GRANT

DESCRIPTION					PATENT			REMARKS
T.	R.	M.	S.	Part of Section	No	Date	Area	
41	21	W4	13	W.½ & N.E.¼	6710	6- 6-'01	381 33	Balance Lake.
			15	N.W.¼ & S.E.¼	6711	6- 6-'01	320 00	
			15	S.W.¼	6712	6- 6-'01	134 35	Balance Lake.
			15	N.E.¼	6713	6- 6-'01	156 73	Balance Lake.
			17	All	6712	6- 6-'01	81 37	Balance Lake
			19	W.½	6711	6- 6-'01	320 00	
			19	E.½	6712	6- 6-'01	152 31	Balance Lake.
			21	W.½	6712	6- 6-'01	310 22	Balance Lake.
			21	E.½	6711	6- 6-'01	320 00	
			23	W.½ & N.E.¼	6714	6- 6-'01	301 71	Balance Lake.
			23	S.E.¼	6711	6- 6-'01	160 00	
			25	W.½	6715	6- 6-'01	155 15	Balance Lake.
			25	E.½	6711	6- 6-'01	320 00	
			27	N.½	6711	6- 6-'01	320 00	
			27	S.½	6715	6- 6-'01	197 97	Balance Lake.
			31	E.½ & S.W.¼	6711	6- 6-'01	480 00	
			31	N.W.¼	6716	6- 6-'01	149 93	Balance Lake.
			33	All	6711	6- 6-'01	640 00	
			35	All	6715	6- 6-'01	295 85	Balance Lake.
42	21	4	1	All	6717	7- 6-'01	640 00	
			3	W.½ & N.E.¼	6717	7- 6-'01	480 00	
			3	S.E.¼	6718	7- 6-'01	129 17	Balance Lake
			5	W.½	6717	7- 6-'01	320 00	
			5	E.½	6719	6- 6-'01	309 90	Balance Lake.
			7	All	6717	7- 6-'01	640 00	
			9	All	6717	7- 6-'01	640 00	
			13	All	6717	7- 6-'01	640 00	
			15	N.½	6717	7- 6-'01	320 00	
			15	S.½	6720	7- 6-'01	313 50	Balance Lake
			17	All	6717	7- 6-'01	640 00	
			19	All	6717	7- 6-'01	640 00	
			21	All	6717	7- 6-'01	640 00	
			23	All	6717	7- 6-'01	640 00	
			25	All	6717	7- 6-'01	640 00	
			27	All	6717	7- 6-'01	640 00	
			31	W.½	6717	7- 6-'01	346 40	
			31	E.½	6721	7- 6-'01	324 69	
			33	All	6722	10- 6-'01	549 04	Balance Lake.
			35	W.½	6717	7- 6-'01	338 20	
			35	E.½	6723	7- 6-'01	272 55	Balance Lake.
43	21	4	1	All	7095	24- 6-'01	678 72	
			3	All	7095	24- 6-'01	682 00	

CANADIAN PACIFIC RAILWAY

DESCRIPTION					PATENT			
T.	R.	M.	S.	Part of Section	No.	Date	Area	REMARKS
13	21	W4	5	W.½ & S.E.¼	7095	24- 6-'01	523 78	
			5	N.E.¼	7096	22- 6-'01	153 00	Balance Lake
			7	All	7095	24- 6-'01	640 00	
			9	W.½	7096	22- 6-'01	272 00	Balance Lake
			9	E.½	7095	24- 6-'01	320 00	
			13	All	7095	24- 6-'01	640 00	
			15	All	7095	24- 6-'01	640 00	
			17	W.½ & S.E.¼	7096	22- 6-'01	197 87	Balance Lake
			17	N.E.¼	7095	24- 6-'01	160 00	
			19	N.W.¼ & S.E.¼	7096	22- 6-'01	151 00	Balance Lake
			19	N.E.¼	7095	24- 6-'01	160 00	
			21	All	7095	24- 6-'01	640 00	
			23	All	7095	24- 6-'01	640 00	
			25	All	7095	24- 6-'01	640 00	
			27	All	7095	24- 6-'01	640 00	
			31	All	7095	24- 6-'01	640 00	
			33	All	7095	24- 6-'01	640 00	
			35	All	7095	24- 6-'01	640 00	
14	21	4	1	All	7097	25- 6-'01	640 00	
			3	W.½	7098	24- 6-'01	189 00	Balance Lake.
			3	E.½	7097	25- 6-'01	320 00	
			5	All	7097	25- 6-'01	640 00	
			7	All	7097	25- 6-'01	640 00	
			9	W.½	7097	25- 6-'01	320 00	
			9	N.E.¼	7099	30- 5-'03	86 00	Balance Lake.
			9	S.E.¼	7098	24- 6-'01	82 00	Balance Lake.
			13	E.½ & N.W.¼	7097	25- 6-'01	480 00	
			13	S.W.¼	7100	25- 6-'01	124 00	Balance Lake.
			15	E.½ & N.W.¼	7097	25- 6-'01	480 00	
			15	S.W.¼	7099	30- 5-'03	149 00	Balance Marsh
			17	E.½ & S.W.¼	7097	25- 6-'01	480 00	
			17	N.W.¼	7100	25- 6-'01	130 00	Balance Lake.
			19	W.½ & N.E.¼	7097	25- 6-'01	480 00	
			19	S.E.¼	7100	25- 6-'01	118 00	Balance Lake.
			21	All	7097	25- 6-'01	640 00	
			23	N.½	7101	30- 5-'03	155 00	Balance Lake.
			23	S.W.¼	8277	2- 3-'03	160 00	
			23	S.E.¼	7097	25- 6-'01	160 00	
			25	All	7097	25- 6-'01	640 00	
			27	All	7097	25- 6-'01	640 00	
			31	All	7097	25- 6-'01	640 00	
			33	All	7097	25- 6-'01	640 00	

MAIN LINE LAND GRANT

DESCRIPTION					PATENT			REMARKS
T.	R.	M.	S.	Part of Section	No.	Date	Area	
44	21	W 4	35	W.½ & S.E.¼	7097	25- 6-'01	480 00	
			35	N.E.¼	7100	25- 6-'01	115 00	Balance Lake
45	21	4	1	All	7102	25- 6-'01	640 00	
			3	All	7102	25- 6-'01	640 00	
			5	All	7102	25- 6-'01	640 00	
			7	All	7102	25- 6-'01	640 00	
			9	All	7102	25- 6-'01	640 00	
			13	All	7102	25- 6-'01	640 00	
			15	All	7102	25- 6-'01	640 00	
			17	All	7102	25- 6-'01	640 00	
			19	All	7102	25- 6-'01	640 00	
			21	N.W.¼	7103	25- 6-'01	150 00	Balance Lake.
			21	N.E.¼	7102	25- 6-'01	160 00	
			21	S.½	5012	9- 3-'01	320 00	
			23	All	7102	25- 6-'01	640 00	
			25	All	7102	25- 6-'01	640 00	
			27	E.½ & N.W.¼	7102	25- 6-'01	480 00	
			27	S.W.¼	7103	25- 6-'01	148 00	Balance Lake.
			31	All	7102	25- 6-'01	640 00	
			33	All	7102	25- 6-'01	640 00	
			35	All	7102	25- 6-'01	640 00	
46	21	4	3	S.½	7104	27- 6-'01	320 00	
			5	N.½	4587	24- 9-'00	320 00	
			5	S.½	7101	27- 6-'01	320 00	
			13	All	7104	27- 6-'01	640 00	
			15	N.½	7104	27- 6-'01	320 00	
			19	All	7104	27- 6-'01	640 00	
			21	All	7104	27- 6-'01	640 00	
			23	All	7104	27- 6-'01	640 00	
			25	All	8162	12- 2-'03	640 00	
			27	All	7104	27- 6-'01	640 00	
			31	All	7104a	27- 6-'01	216 00	Balance Lake.
			33	All	7104	27- 6-'01	642 00	
			35	All	7104	27- 6-'01	641 00	
47	21	4	1	All	7105	25- 6-'01	637 78	Balance Lake.
			3	E.½ & S.W.¼	7105	25- 6-'01	480 02	
			3	N.W.¼	7106	25- 6-'01	159 00	Balance Lake.
			9	W.½ & S.E.¼	2918	21- 5-'98	328 00	Balance Lake.
			9	N.E.¼	7105	25- 6-'01	160 00	
			13	N.½	7105	25- 6-'01	320 00	
			13	S.½	2986	2- 3-'96	320 00	
			15	All	7105	25- 6-'01	640 00	

CANADIAN PACIFIC RAILWAY

DESCRIPTION					PATENT			REMARKS
T.	R.	M.	S.	Part of Section	No.	Date	Area	
47	21	W4	17	E.½ & N.W.¼	7106	25- 6-'01	144 50	Balance Lake.
			21	All	7105	25- 6-'01	640 00	
			23	All	7105	25- 6-'01	640 00	
			25	All	7105	25- 6-'01	640 00	
			27	All	7105	25- 6-'01	640 00	
			31	All	7105	25- 6-'01	640 00	
			33	All	7105	25- 6-'01	640 00	
			35	All	7105	25- 6-'01	640 00	
48	21	4	1	All	7107	25- 6-'01	640 00	
			3	All	7107	25- 6-'01	640 00	
			5	All	7107	25- 6-'01	640 00	
			7	All	7107	25- 6-'01	640 00	
			9	All	7107	25- 6-'01	640 00	
			13	All	7107	25- 6-'01	640 00	
			15	All	7107	25- 6-'01	640 00	
			17	All	7107	25- 6-'01	640 00	
			19	All	7107	25- 6-'01	640 00	
			21	All	7107	25- 6-'01	640 00	
			23	All	7107	25- 6-'01	640 00	
			25	All	7107	25- 6-'01	640 00	
			27	All	7107	25- 6-'01	640 00	
			31	All	7107	25- 6-'01	640 00	
			33	E.½ & S.W.¼	7107	25- 6-'01	480 00	
			33	N.W.¼	7108	25- 6-'01	131 00	Balance Lake.
			35	N.½	7108	25- 6-'01	242 00	Balance Lake.
			35	S.½	7107	25- 6-'01	320 00	
49	21	4	1	All	7109	25- 6-'01	640 00	
			3	All	7109	25- 6-'01	640 00	
			5	W.½ & N.E.¼	7110	25- 6-'01	133 00	Balance Lake.
			7	All	7109	25- 6-'01	640 00	
			9	N.½	7110	25- 6-'01	301 00	Balance Lake.
			9	S.½	7109	25- 6-'01	320 00	
			13	All	7109	25- 6-'01	640 00	
			15	All	7109	25- 6-'01	640 00	
			17	All	7109	25- 6-'01	640 00	
			19	All	7109	25- 6-'01	640 00	
			21	All	7109	25- 6-'01	640 00	
			23	W.½ & S.E.¼	7109	25- 6-'01	480 00	
			23	N.E.¼	7111	26- 6-'01	128 00	Balance Lake.
			25	N.½	7111	26- 6-'01	81 00	Balance Lake.
			27	All	7109	25- 6-'01	640 00	
			31	N.½	7112	26- 6-'01	224 00	Balance Lake

MAIN LINE LAND GRANT

DESCRIPTION					PATENT			REMARKS
T.	R.	M.	S.	Part of Section	No.	Date	Area	
49	21	W4	31	S.½	7109	25- 6-'01	320 00	
			33	All	7109	25- 6-'01	640 00	
			35	All	7109	25- 6-'01	640 00	
50	21	4	1	All	10963	4- 5-'07	469 40	Balance Lake.
			3	All	10964	4- 5-'07	306 30	Balance Lake.
			5	All	10965	4- 5-'07	476 00	Balance Lake.
			9	All	10964	4- 5-'07	231 40	Balance Lake
			13	All	10966	3- 5-'07	640 00	
51	21	4	31	W.½	7113	27- 6-'01	320 00	
			31	E.½	7114	27- 6-'01	300 00	Balance Lake.
			33	E.½ & S.W.¼	7114	27- 6-'01	305 00	Balance Lake.
			33	N.W.¼	7113	27- 6-'01	160 00	
			35	All	7114	27- 6-'01	274 00	Balance Lake.
52	21	4	1	N.½	7115	27- 6-'01	113 00	Balance Lake.
			3	W.½	7116	27- 6-'01	320 00	
			3	E.½	7115	27- 6-'01	288 00	Balance Lake.
			5	W.½	9594	16- 3-'05	261 00	Balance Lake.
			5	N.E.¼ & W.½ of S.E.¼	9593	16- 3-'05	240 00	
			7	E.½ & S.W.¼	9593	16- 3-'05	480 00	
			7	N.W.¼	9595	15- 3-'05	158 00	Balance Lake.
			9	N.½	9596	15- 3-'05	304 00	Balance Lake.
			9	S.½	9593	16- 3-'05	320 00	
			13	E.½ & S.W.¼	9597	16- 3-'05	376 00	Balance Lake
			15	E.½ & N.W.¼	9593	16- 3-'05	480 00	
			15	S.W.¼	9598	16- 3-'05	132 00	Balance Lake.
			17	S.½	9593	16- 3-'05	320 00	
			19	All	8438	2- 7-'03	640 00	
			21	N.½	8439	26- 6-'03	312 50	Balance Lake.
			21	S.½	8438	2- 7-'03	320 00	
			23	All	7117	27- 6-'01	343 00	Balance Lake.
			25	W.½ & S.E.¼	8438	2- 7-'03	480 00	
			25	N.E.¼	8441	27- 6-'03	160 00	
			27	W.½ & S.E.¼	8438	2- 7-'03	480 00	
			27	N.E.¼	8440	27- 6-'03	158 00	Balance Lake.
			31	W.½ & N.E.¼	8441	27- 6-'03	480 00	
			31	S.E.¼	8438	2- 7-'03	160 00	
			33	N.½	8441	27- 6-'03	320 00	
			33	S.½	8438	2- 7-'03	320 00	
			35	E.½ & N.W.¼	8442	29- 6-'03	324 00	Balance Lake.
			35	S.W.¼	8443	27- 6-'03	27 00	Balance Lake.
53	21	4	1	All	7118	27- 6-'01	640 00	

CANADIAN PACIFIC RAILWAY

DESCRIPTION					PATENT			
T.	R.	M.	S.	Part of Section	No.	Date	Area	REMARKS
53	21	W4	3	All	7118	27- 6-'01	640 00	
			5	All	7118	27- 6-'01	640 00	
			7	All	7118	27- 6-'01	640 00	
			9	All	7118	27- 6-'01	640 00	
			13	All	7118	27- 6-'01	640 00	
			15	All	7118	27- 6-'01	640 00	
			21	All	7118	27- 6-'01	640 00	
			23	All	7118	27- 6-'01	640 00	
			25	N.½	7119	5- 7-'01	260 60	Balance Lak .
			25	S.½	7118	27- 6-'01	320 00	
			27	All	7118	27- 6-'01	640 00	
			31	All	7118	27- 6-'01	640 00	
			33	All	7118	27- 6-'01	640 00	
			35	W.½	7118	27- 6-'01	320 00	
			35	E.½	7119	5- 7-'01	315 80	Balance Lake.
54	21	4	1	All	7120	27- 6-'01	640 00	
			3	All	7120	27- 6-'01	640 00	
			5	All	7120	27- 6-'01	640 00	
			7	W.½ & S.E.¼	7120	27- 6-'01	480 00	
			7	N.E.¼	7121	27- 6-'01	156 00	Balance Lake.
			9	All	7120	27- 6-'01	640 00	
			13	All	7120	27- 6-'01	640 00	
			15	All	7120	27- 6-'01	640 00	
			17	All	7121	27- 6-'01	563 00	Balance Lake.
			19	W.½ & N.E.¼	7120	27- 6-'01	480 00	
			19	S.E.¼	7121	27- 6-'01	109 00	Balance Lake.
			21	E.½ & N.W.¼	7120	27- 6-'01	480 00	
			21	S.W.¼	3665	16- 5-'00	160 00	
			23	All	7120	27- 6-'01	640 00	
			25	All	7120	27- 6-'01	640 00	
			27	W.½ & S.E.¼	7120	27- 6-'01	480 00	
			27	N.E.¼	4491	3- 8-'00	160 00	
			31	All	7120	27- 6-'01	639 76	
			33	E.½ & N.W.¼	7120	27- 6-'01	478 72	
			33	S.W.¼	2780	7- 3-'05	160 00	
			35	All	7120	27- 6-'01	638 72	
55	21	4	1	All	7122	5- 7-'01	641 36	
			3	All	7122	5- 7-'01	641 36	
			5	All	7122	5- 7-'01	641 36	
			7	All	7122	5- 7-'01	640 00	
			9	All	7122	5- 7-'01	640 00	
			13	All	7122	5- 7-'01	640 00	

MAIN LINE LAND GRANT

DESCRIPTION					PATENT			REMARKS
T.	R.	M.	S.	Part of Section	No.	Date	Area	
55	21	W4	15	All	7122	5- 7-'01	640 00	
			17	N.½	7122	5- 7-'01	320 00	
			17	S.W.¼	4184	8- 7-'99	160 00	
			17	S.E.¼	3842	29- 9-'98	160 00	
			19	All	7122	5- 7-'01	640 00	
			21	All	7122	5- 7-'01	640 00	
			23	All	7122	5- 7-'01	640 00	
			25	All	7122	5- 7-'01	640 00	
			27	All	7122	5- 7-'01	640 00	
			31	W.½	7123	5- 7-'01	216 00	Balance River.
			31	E.½	7122	5- 7-'01	320 00	
			33	All	7122	5- 7-'01	640 00	
			35	All	7122	5- 7-'01	640 00	
56	21	4	1	N.W.¼ & S.E.¼	8144	17- 4-'03	320 00	
			1	S.W.¼	10766	6- 6-'06	160 00	
			3	All	8144	17- 4-'03	640 00	
			5	E.½ & N.W.¼	8144	17- 4-'03	480 00	
			7	S.½	8171	17- 4-'03	159 00	West of River.
			9	E.½ & S.W.¼	8144	17- 4-'03	480 00	
			15	E.½ & N.W.¼	8144	17- 4-'03	480 00	
			15	S.W.¼	8382	26- 3-'03	160 00	
			17	W.½	8144	17- 4-'03	320 00	
			17	E.½	8171	17- 4-'03	95 00	West of River.
			19	E.½ & N.W.¼	8144	17- 4-'03	480 00	
			27	All	8145	20- 4-'03	348 00	South of River.
			27	N.E.¼	8145	20- 4-'03	71.00	North of River.
			31	All	8144	17- 4-'03	640 00	
57	21	4	3	N.½	8146	20- 4-'03	320 00	
			7	All	8146	20- 4-'03	640 00	
			9	All	8146	20- 4-'03	640 00	
			17	All	8146	20- 4-'03	640 00	
			19	All	8146	20- 4-'03	640 00	
			21	All	8146	20- 4-'03	640 00	
			31	All	8146	20- 4-'03	640 00	
17	22	4	33	All	8739	30-11-'03	640 00	
			35	All	8326	22- 4-'03	640 00	
18	22	4	1	All	8788	30-11-'03	640 00	
			3	All	8788	30-11-'03	640.00	
			15	All	8788	30-11-'03	640.00	
			23	All	8788	30-11-'03	640.00	
			27	E.½ & S.W.¼	8788	30-11-'03	480.00	
			27	N.W.¼	8740	30-11-'03	160 00	

CANADIAN PACIFIC RAILWAY

DESCRIPTION					PATENT			REMARKS
T.	R.	M.	S.	Part of Section	No.	Date	Area	
18	22	W4	33	All	8788	30-11-'03	647 02	
			35	All	8788	30-11-'03	642 78	
19	22	4	1	W.½ & N.E.¼	8747	30-11-'03	481 86	
			1	S.E.¼	8789	30-11-'03	161 46	
			13	W.½	8789	30-11-'03	320 00	
			13	E.½	8747	30-11-'03	320 00	
			15	All	8789	30-11-'03	640 00	
			21	All	8789	30-11-'03	640 00	
			23	All	8789	30-11-'03	640 00	
			25	All	3086	22- 7-'96	640 00	
			27	N.W.¼	1253	13- 5-'89	160 00	
			27	N.E.¼	3770	9- 8-'98	160 00	
			27	S.W.¼	3771	9- 8-'98	160 00	
			27	S.E.¼	3772	9- 8-'98	160 00	
			28	W.½	3679	20- 5-'98	320 00	
			28	E.½	3710	28- 4-'98	320 00	
			30	All	3711	28- 4-'98	640 00	
			31	All	3850	26-10-'98	640 00	
			33	N.½ & S.W.¼	3515	17- 4-'98	480 00	
			33	S.E.¼	3232	30-11-'96	160 00	
			35	All	3850	26-10-'98	640 00	
35	22	4	1	All	6724	14- 6-'01	626 00	
			3	All	6724	14- 6-'01	624 00	
			5	All	6724	14- 6-'01	619 00	
			7	All	6724	14- 6-'01	640 00	
			9	All	6724	14- 6-'01	640 00	
			13	All	6724	14- 6-'01	640 00	
			15	All	6724	14- 6-'01	640 00	
			17	All	6724	14- 6-'01	640 00	
			19	W.½	6724	14- 6-'01	320 00	
			19	E.½	6725	14- 6-'01	286 00	Balance Lake
			21	All	6724	14- 6-'01	640 00	
			23	All	6724	14- 6-'01	640 00	
			25	All	6724	14- 6-'01	640 00	
			27	All	6724	14- 6-'01	640 00	
			31	E.½ & N.W.¼	6724	14- 6-'01	480 00	
			31	S.W.¼	6726	14- 6-'01	156 00	Balance Lake.
			33	All	6724	14- 6-'01	640 00	
			35	All	6724	14- 6-'01	640 00	
36	22	4	1	All	6727	7- 6-'01	640 00	
			3	All	6727	7- 6-'01	640 00	
			5	All	6727	7- 6-'01	640 00	

MAIN LINE LAND GRANT

DESCRIPTION					PATENT			REMARKS
T.	R.	M.	S.	Part of Section	No.	Date	Area	
36	22	W4	7	All	6727	7- 6-'01	640 00	
			9	All	6727	7- 6-'01	640 00	
			13	W.½	6727	7- 6-'01	320 00	
			13	E.½	6728	7- 6-'01	276 00	Balance River.
			15	All	6727	7- 6-'01	640 00	
			17	All	6727	7- 6-'01	640 00	
			19	All	6727	7- 6-'01	640 00	
			21	All	6727	7- 6-'01	640 00	
			23	All	6727	7- 6-'01	640 00	
			25	W.½	6728	7- 6-'01	290 00	Balance River.
			25	E.½	6727	7- 6-'01	320 00	
			27	All	6727	7- 6-'01	640 00	
			31	All	6727	7- 6-'01	640 00	
			33	All	6727	7- 6-'01	640 00	
			35	W.½ & N.E.¼	6727	7- 6-'01	480 00	
			35	S.E.¼	6728	7- 6-'01	159 00	Balance River.
37	22	4	1	W.½	6730	8- 6-'01	288 89	Balance River.
			1	E.½	6729	8- 6-'01	320 00	
			3	W.½	6731	8- 6-'01	251 00	Balance Lake.
			3	E.½	6729	8- 6-'01	320 00	
			5	All	6729	8- 6-'01	640 00	
			7	All	6729	8- 6-'01	640 00	
			9	All	6729	8- 6-'01	640 00	
			13	W.½	6730	8- 6-'01	292 00	Balance River.
			13	E.½	6729	8- 6-'01	320 00	
			15	All	6729	8- 6-'01	640 00	
			17	All	6729	8- 6-'01	640 00	
			19	All	6729	8- 6-'01	640 00	
			21	All	6729	8- 6-'01	640 00	
			23	E.½ & N.W.¼	6730	8- 6-'01	138 00	Balance River.
			23	S.W.¼	6729	8- 6-'01	160 00	
			25	All	6729	8- 6-'01	640 06	
			27	E.½ & N.W.¼	6730	8- 6-'01	426 00	Balance River.
			27	S.W.¼	6729	8- 6-'01	160 00	
			31	All	6729	8- 6-'01	638 00	
			33	All	6729	8- 6-'01	631 00	
			35	All	6729	8- 6-'01	631 00	
38	22	4	1	All	6732	13- 6-'01	640 00	
			3	E.½ & S.W.¼	6733	13- 6-'01	431 50	Balance River.
			3	N.W.¼	6732	13- 6-'01	160 00	
			5	All	6732	13- 6-'01	640 00	
			7	All	6732	13- 6-'01	640 00	

CANADIAN PACIFIC RAILWAY

DESCRIPTION					PATENT			REMARKS
T.	R.	M.	S.	Part of Section	No.	Date	Area	
38	22	W4	9	All	6732	13- 6-'01	640 00	
			13	All	6732	13- 6-'01	640 00	
			15	W.½	6733	13- 6-'01	276.40	Balance River.
			15	E.½	6732	13- 6-'01	320 00	
			17	All	6732	13- 6-'01	640 00	
			19	All	6732	13- 6-'01	640 00	
			21	W.½ & S.E.¼	6732	13- 6-'01	480 00	
			21	N.E.¼	6733	13- 6-'01	156 10	Balance River
			23	All	6732	13- 6-'01	640 00	
			25	All	6732	13- 6-'01	640 00	
			27	W.½	6733	13- 6-'01	294.15	Balance River.
			27	E.½	6732	13- 6-'01	320 00	
			31	All	6732	13- 6-'01	639 65	
			33	S.W.¼	6732	13- 6-'01	160 00	
			33	N.W.¼ & S.E.¼	6733	13- 6-'01	301 51	Balance River.
			35	All	6732	13- 6-'01	647 43	
39	22	4	1	All	6734	13- 6-'01	650 52	
			3	E.½ & N.W.¼	6734	13- 6-'01	484 10	
			3	S.W.¼	6735	13- 6-'01	145 75	Balance River.
			5	N.½	6734	13- 6-'01	320 00	
			5	S.½	6735	13- 6-'01	286 92	Balance River.
			7	All	6734	13- 6-'01	640 00	
			9	All	6734	13- 6-'01	640 00	
			13	W.½ & N.E.¼	6736	13- 6-'01	429 35	Balance Lake
			13	S.E.¼	6734	13- 6-'01	160 00	
			15	All	6734	13- 6-'01	640 00	
			17	All	6734	13- 6-'01	640 00	
			19	Al	6734	13- 6-'01	640 00	
			21	W.½ & S.E.¼	6734	13- 6-'01	480 00	
			21	N.E.¼	6736	13- 6-'01	152.90	Balance Lake.
			23	All	6734	13- 6-'01	640 00	
			25	W.½	6734	13- 6-'01	320 00	
			25	E.½	6736	13- 6-'01	295 00	Balance Lake
			27	All	6734	13- 6-'01	640 00	
			31	All	6737	13- 6-'01	416 35	Balance Lake.
			33	All	6734	13- 6-'01	640 00	
			35	All	6734	13- 6-'01	640 00	
40	22	4	1	W.½	6738	24- 6-'01	320 00	
			1	E.½	6739	12- 6-'01	297.40	Balance Lake.
			3	W.½ & S.E.¼	6738	24- 6-'01	480 00	
			3	N.E.¼	6740	12- 6-'01	136 00	Balance Lake.
			5	E.½ & N.W.¼	6740	12- 6-'01	413 54	Balance Lake.

MAIN LINE LAND GRANT

DESCRIPTION					PATENT			
T.	R.	M.	S.	Part of Section	No.	Date	Area	REMARKS
40	22	W4	5	S.W.¼	6738	24- 6-'01	160 00	
			7	W.½ & N.E.¼	6738	24- 6-'01	480 00	
			7	S.E.¼	6740	12- 6-'01	159 58	Balance Lake.
			9	All	6738	24- 6-'01	640 00	
			13	N.½	6739	12- 6-'01	229 78	Balance Lake.
			13	S.½	11103	12- 7-'07	320 00	
			15	All	6738	24- 6-'01	640 00	
			17	All	6738	24- 6-'01	640 00	
			19	N.½	6738	24- 6-'01	320 00	
			19	S.½	6740	12- 6-'01	285 16	Balance Lake.
			21	All	6738	24- 6-'01	640 00	
			23	W.½ & S.E.¼	6739	12- 6-'01	99 74	Balance Lake.
			25	All	6739	12- 6-'01	136 40	Balance Lake.
			27	N.W.¼	6738	24- 6-'01	160 00	
			27	S.W.¼ & L.S. 2.	6739	12- 6-'01	155 58	Balance Lake.
			27	E.½	5205	14- 3-'00	152 64	Balance Lake.
			31	E.½ & N.W.¼	6741	12- 6-'01	353 20	Balance Lake.
			31	S.W.¼	6738	24- 6-'01	160 00	
			33	W.½	4056	21- 4-'99	230 64	Balance Lake.
			33	E.½	6738	24- 6-'01	316 70	
			35	E.½ & N.W.¼	6738	24- 6-'01	471 59	
			35	S.W.¼	6739	12- 6-'01	158 95	Balance Lake.
41	22	4	1	All	6742	11- 6-'01	640 00	
			3	All	6742	11- 6-'01	640 00	
			5	W.½ & N.E.¼	6743	11- 6-'01	115 25	Balance Lake.
			7	All	6742	11- 6-'01	640 00	
			9	All	6742	11- 6-'01	640 00	
			13	All	6742	11- 6-'01	640 00	
			15	All	6742	11- 6-'01	640 00	
			17	All	6742	11- 6-'01	640 00	
			19	All	6742	11- 6-'01	640 00	
			21	All	6742	11- 6-'01	640 00	
			23	All	6742	11- 6-'01	640 00	
			25	All	6742	11- 6-'01	640 00	
			27	All	6742	11- 6-'01	640 00	
			31	All	6742	11- 6-'01	640 00	
			33	All	6742	11- 6-'01	640 00	
			35	All	6742	11- 6-'01	640 00	
42	22	4	1	W.½ & N.E.¼	6744	11- 6-'01	473 63	
			1	S.E.¼	6745	11- 6-'01	129 60	Balance Lake.
			3	All	6744	11- 6-'01	626 14	
			5	All	6744	11- 6-'01	632 94	

CANADIAN PACIFIC RAILWAY

DESCRIPTION					PATENT			REMARKS
T.	R.	M.	S.	Part of Section	No.	Date	Area	
12	22	W4	7	All	6744	11- 6-'01	640 00	
			9	All	6744	11- 6-'01	640 00	
			13	All	6744	11- 6-'01	640 00	
			15	All	6744	11- 6-'01	640 00	
			17	All	6744	11- 6-'01	640 00	
			19	All	6744	11- 6-'01	640 00	
			21	All	6744	11- 6-'01	640 00	
			23	All	6746	11- 6-'01	521 50	Balance Lake
			25	All	6744	11- 6-'01	640 00	
			27	All	6744	11- 6-'01	640 00	
			31	All	6744	11- 6-'01	679 69	
			33	All	6744	11- 6-'01	685 29	
			35	All	6744	11- 6-'01	691 02	
13	22	4	1	All	7124	27- 6-'01	697 32	
			3	All	7124	27- 6-'01	696 32	
			5	All	7124	27- 6-'01	699 77	
			7	W.½	7125	27- 6-'01	198 00	Balance Lake.
			7	E.½	7124	27- 6-'01	323 88	
			9	All	7124	27- 6-'01	640 00	
			13	W.½ & S.E.¼	7124	27- 6-'01	180 00	
			13	N.E.¼	7126	27- 6-'01	133 50	Balance Lake.
			15	E.½ & S.W.¼	7124	27- 6-'01	180 00	
			15	N.W.¼	7127	27- 6-'01	157 50	Balance Lake.
			17	All	7124	27- 6-'01	640 00	
			19	All	7124	27- 6-'01	640 00	
			21	W.½ & N.E.¼	7124	27- 6-'01	480 00	
			21	S.E.¼	7127	27- 6-'01	134 50	Balance Lake
			23	E.½ & S.W.¼	7126	27- 6-'01	289 00	Balance Lake.
			25	W.½ & S.E.¼	7126	27- 6-'01	327 00	Balance Lake
			25	N.E.¼	7124	27- 6-'01	160 00	
			31	E.½ & E. S. 11 12. 13	7124	27- 6-'01	440 00	
			31	S.W.¼	7128	27- 6-'01	148 50	Balance Lake.
			33	E.½ & S.W.¼	7126	27- 6-'01	218 00	Balance Lake.
			35	E.½	7126	27- 6-'01	164 00	Balance Lake.
14	22	4	1	All	7129	28- 6-'01	645 60	
			3	All	7130	27- 6-'01	320 39	Balance Lake.
			5	W.½	7129	28- 6-'01	321 14	
			5	E.½	7130	27- 6-'01	253 60	Balance Lake.
			7	All	7129	28- 6-'01	640 00	
			9	All	7129	28- 6-'01	640 00	
			13	All	7131	27- 6-'01	476 00	Balance Lake.

MAIN LINE LAND GRANT

DESCRIPTION					PATENT			REMARKS
T.	R.	M.	S.	Part of Section	No.	Date	Area	
44	22	W4	15	W.½	7132	28- 6-'01	289 50	Balance Lake.
			15	E.½	7129	28- 6-'01	320 00	
			17	All	7129	28- 6-'01	640 00	
			19	All	7129	28- 6-'01	640 00	
			21	All	7129	28- 6-'01	640 00	
			23	All	7129	28- 6-'01	640 00	
			25	W.½	7129	28- 6-'01	320 00	
			25	E.½	7133	27- 6-'01	284 00	Balance Lake
			27	All	7129	28- 6-'01	640 00	
			31	E.½ & N.W.¼	7129	28- 6-'01	480 00	
			31	S.W.¼	2776	18- 2-'95	160 00	
			33	W.½ & N.E.¼	7129	28- 6-'01	480 00	
			33	S.E.¼	7134	27- 6-'01	155 00	Balance Lake.
			35	All	7129	28- 6-'01	640 00	
45	22	4	1	All	7135	28- 6-'01	640 00	
			3	All	7136	24- 6-'03	505 50	Balance Lake
			5	All	7135	28- 6-'01	640 00	
			7	E.½ & N.W.¼	8332	24- 3-'03	322 00	Balance Lake.
			7	S.W.¼	7137	26- 3-'03	150 50	Balance River etc.
			7	S.W.¼	10450	20- 2-'06	0 40	Island.
			9	All	7135	28- 6-'01	640 00	
			13	N.½	7135	28- 6-'01	320 00	
			13	S.½	8235	26- 3-'03	320 00	
			15	W.½ & N.E.¼	7135	28- 6-'01	480 00	
			15	S.E.¼	11221	11- 9-'08	161 00	
			17	W.½ & N.E.¼	7136	24- 6-'03	414 00	Balance Lake.
			17	S.E.¼	7135	28- 6-'01	160 00	
			19	All	7135	28- 6-'01	640 00	
			21	W.½ & S.E.¼	7136	24- 6-'03	402 00	Balance Lake
			21	N.E.¼	7135	28- 6-'01	160 00	
			23	E.½ & S.W.¼	7135	28- 6-'01	480 00	
			23	N.W.¼	7136	24- 6-'03	134 00	Balance Lake
			25	N.½	7135	28- 6-'01	320 00	
			25	S.½	7136	24- 6-'03	261 33	Balance Lake.
			27	W.½ & S.E.¼	7136	24- 6-'03	401 00	Balance Lake
			27	N.E.¼	7135	28- 6-'01	160 00	
			31	W.½ & N.E.¼	7138	27- 6-'01	468 00	Balance River
			31	S.E.¼	7139	12- 6-'03	139 00	Balance River
			33	E.½ & N.W.¼	7136	24- 6-'03	463 50	Balance Lake
			33	S.W.¼	7135	28- 6-'01	160 00	
			35	N.½	7136	24- 6-'03	267 00	Balance Lake

CANADIAN PACIFIC RAILWAY

DESCRIPTION					PATENT			REMARKS
T.	R.	M.	S.	Part of Section	No.	Date	Area	
45	22	W4	35	S.½	7135	28- 6-'01	320 00	
46	22	4	1	All	7140	27- 6-'01	640 00	
			3	All	7140	27- 6-'01	640 00	
			5	E.½ & S.W.¼	7140	27- 6-'01	480 00	
			5	N.W.¼	7141	27- 6-'01	155 00	Balance River.
			7	W.½	7140	27- 6-'01	320 00	
			7	E.½	7141	27- 6-'01	312 00	Balance River.
			9	All	7140	27- 6-'01	640 00	
			13	All	7141	27- 6-'01	615 50	Balance River.
			15	N.½	7141	27- 6-'01	310 50	Balance River.
			15	S.½	7140	27- 6-'01	320 00	
			17	W.½ & N.E.¼	7141	27- 6-'01	457 00	Balance River.
			17	S.E.¼	7140	27- 6-'01	160 00	
			19	All	7140	27- 6-'01	640 00	
			21	E.½ & N.W.¼	7140	27- 6-'01	480 00	
			21	S.W.¼	7141	27- 6-'01	156 00	Balance River.
			23	N.½	7140	27- 6-'01	320 00	
			23	S.½	7141	27- 6-'01	309 75	Balance River.
			25	W.½	7142	27- 6-'01	263 00	Balance Lake.
			25	E.½	7140	27- 6-'01	320 00	
			27	W.½ & S.E.¼	7140	27- 6-'01	480 00	
			27	N.E.¼	7142	27- 6-'01	144 00	Balance Lake.
			31	All	7140	27- 6-'01	640 00	
			33	All	7140	27- 6-'01	640 00	
			35	N.W.¼	7140	27- 6-'01	160 00	
			35	N.E.¼	3926	4-11-'98	149 00	Balance Lake.
			35	S.½	2989	2- 3-'96	144 00	North of Lake.
47	22	4	1	S.W.¼	4060	10- 2-'00	87 00	Balance Lake.
			1	S.E.¼	2990	2- 3-'96	45 00	Balance Lake.
			3	W.½ & S.E.¼	7143	5- 7-'01	475 00	
			3	N.E.¼	7144	5- 7-'01	149 00	Balance Lake.
			5	All	7143	5- 7-'01	636 00	
			7	W.½ & S.E.¼	7143	5- 7-'01	480 00	
			7	N.E.¼	7145	5- 7-'01	156 00	
			9	All	7143	5- 7-'01	640 00	
			13	Frac. N.½	7144	5- 7-'01	12 00	
			15	All	7143	5- 7-'01	640 00	
			17	W.½	7146	5- 7-'01	283 00	Balance Lake.
			17	E.½	7143	5- 7-'01	320 00	
			19	All	7143	5- 7-'01	640 00	
			21	All	7143	5- 7-'01	640 00	
			23	All	2789	30- 5-'95	556 50	Balance Lake.

MAIN LINE LAND GRANT

DESCRIPTION					PATENT			
T.	R.	M.	S.	Part of Section	No.	Date	Area	REMARKS
47	22	W4	25	N.½	7144	5- 7-'01	92 00	Balance Lake.
			27	N.½	7143	5- 7-'01	320 00	
			27	S.½	7147	5- 7-'01	299 00	Balance Lake.
			31	All	7148	5- 7-'01	426 70	Balance Lake.
			33	W.½	7149	5- 7-'01	275 00	Balance Lake
			33	E.½	7143	5- 7-'01	320 00	
			35	N.½	7143	5- 7-'01	320 00	
			35	S.½	7144	5- 7-'01	127 00	Balance Lake.
48	22	4	1	All	7150	2- 7-'01	640 00	
			3	W.½	7151	28- 6-'01	202 50	Balance Lake.
			3	E.½	7150	2- 7-'01	320 00	
			5	All	7152	28- 6-'01	470 50	Balance Lake.
			7	N.½	7150	2- 7-'01	320 00	
			7	S.½	7152	28- 6-'01	222 00	Balance Lake.
			9	N.E.¼ & S.W.¼	7150	2- 7-'01	320 00	
			9	N.W.¼	7153	28- 6-'01	153 00	Balance Lake.
			13	W.½ & S.E.¼	7154	28- 6-'01	391 00	Balance Lake.
			13	N.E.¼	7150	2- 7-'01	160 00	
			15	N.W.¼	7153	28- 6-'01	147 00	
			15	S.W.¼	7150	2- 7-'01	16	
			15	E.½	7155	29- 6-'01	268	Balance Lake.
			17	W.½	7150	2- 7-'01	320 00	
			17	E.½	7153	28- 6-'01	207 00	Balance Lake.
			19	All	7153	28- 6-'01	412 00	Balance Lake.
			21	E.½ & S.W.¼	7153	28- 6-'01	186 00	Balance Lake
			23	W.½	7150	2- 7-'01	320 00	
			23	E.½	7156	29- 6-'01	315 50	Balance Lake.
			25	N.½	7157	29- 6-'01	248 00	Balance Lake.
			25	S.W.¼	7156	29- 6-'01	121 00	Balance Lake.
			25	S.E.¼	7150	2- 7-'01	160 00	
			27	W.½ & S.E.¼	7158	29- 6-'01	337 00	Balance Lake.
			27	N.E.¼	7150	2- 7-'01	160 00	
			31	All	7153	28- 6-'01	108 50	Balance Lake.
			33	E.½ & N.W.¼	7150	2- 7-'01	480 00	
			33	S.W.¼	7159	2- 7-'01	112 00	Balance Lake.
			35	All	7150	2- 7-'01	640 00	
49	22	4	1	All	8775	20-11-'03	640 00	
			3	N.½	8775	20-11-'03	320 00	
			3	S.½	8776	3-11-'03	223 30	Balance Lake.
			5	W.½ & S.E.¼	8777	3-11-'03	375 50	Balance Lake.
			5	N.E.¼	8775	20-11-'03	160 00	
			7	N.W.¼	4058	11- 4-'04	160 00	

CANADIAN PACIFIC RAILWAY

DESCRIPTION					PATENT			REMARKS
T.	R.	M.	S.	Part of Section	No.	Date	Area	
49	22	W4	7	E.½ & S.W.¼	8775	20-11-'03	480 00	
			9	All	8775	20-11-'03	640 00	
			13	W.½ & S.E.¼	8778	3-11-'03	318 40	Balance Lake
			13	N.E.¼	8784	3-11-'03	159 60	Balance Lake
			15	N.W.¼	8780	3-11-'03	159 80	Balance Lake
			15	N.E.¼	8779	3-11-'03	159 80	Balance Lake
			15	S.½	8775	20-11-'03	320 00	
			17	All	8775	20-11-'03	640 00	
			19	N.W.¼	8775	20-11-'03	160 00	
			19	S.W.¼	8782	3-11-'03	122 00	Balance Lake
			19	E.½	8784	3-11-'03	249 40	Balance Lake.
			21	N.½	8775	20-11-'03	320 00	
			21	S.½	8783	3-11-'03	274 40	Balance Lake
			23	E.½ & N.W.¼	8784	3-11-'03	470 30	Balance Roadway.
			23	S.W.¼	8775	20-11-'03	160 00	
			25	All	8775	20-11-'03	640 00	
			27	N.½	8784	3-11-'03	313 70	Balance Roadway.
			27	S.½	8775	20-11-'03	320 00	
			31	All	8775	20-11-'03	637 00	
			33	W.½	8775	20-11-'03	318 00	
			33	E.½	8784	3-11-'03	310 80	Balance Roadway.
			35	All	8775	20-11-'03	637 00	
50	22	4	1	S.½	10384	25- 1-'06	77 40	Balance Lake.
			3	All	10385	25- 1-'06	636 00	
			5	W.½	10385	25- 1-'06	320 00	
			5	E.½	10386	25- 1-'06	273 80	Balance Lake.
			7	W.½	10387	25- 1-'06	240 70	Balance Lake.
			7	E.½	10385	25- 1-'06	319 00	
			9	E.½ & N.W.¼	10388	25- 1-'06	373 60	Balance Lake.
			9	S.W.¼	10389	26- 1-'06	148 40	Balance Lake.
			13	All	10385	25- 1-'06	640 00	
			15	W.½ & N.E.¼	10390	26- 1-'06	289 90	Balance Lake.
			15	S.E.¼	10385	25- 1-'06	159 00	
			17	N.W.¼	10385	25- 1-'06	159 00	
			17	N.E.¼	10391	26- 1-'06	82 80	Balance Lake.
			17	S.W.¼	10393	11- 1-'06	159 90	
			17	S.E.¼	10392	26- 1-'06	119 90	Balance Lake.
			19	W.½ & S.E.¼	10395	26- 1-'06	391 80	Balance Lake.
			19	N.E.¼	10394	26- 1-'06	73 90	Balance Lake.
			21	N.W.¼	10396	26- 1-'06	155 40	Balance Lake.
			21	N.E.¼	10385	25- 1-'06	160 00	
			21	S.½	10390	26- 1-'06	286 00	Balance Lake.

MAIN LINE LAND GRANT

DESCRIPTION					PATENT			REMARKS
T.	R.	M.	S.	Part of Section	No.	Date	Area	
50	22	W 4	23	N.½	10385	25- 1-'06	320.00	
			23	S.½	10397	26- 1-'05	267.20	Balance Lake
			25	W.½ & N.E.¼	10385	25- 1-'06	479.00	
			25	S.E.¼	10398	26- 1-'05	139.70	Balance Lake
			27	E.½ & S.W.¼	10385	25- 1-'06	477.00	
			27	N.W.¼	10399	26- 1-'05	141.40	Balance Lake
			31	All	10400	26- 1-'05	340.80	Balance Lake
			33	W.½ & N.E.¼	10385	25- 1-'06	475.00	
			33	S.E.¼	10399	26- 1-'05	158.70	Balance Lake
			35	All	10385	25- 1-'06	632.00	
51	22	4	13	All	8451	29- 6-'03	298.22	Balance Lake
			15	N.½	8453	29- 6-'03	222.00	Balance Lake
			15	S.½	8452	29- 6-'03	320.00	
			17	All	8452	29- 6-'03	640.00	
			19	All	8454	29- 6-'03	556.90	Balance Lake
			21	All	8452	29- 6-'03	640.00	
			23	All	8455	29- 6-'03	475.80	Balance Lake
			25	[illegible] & N.E.¼	8451	29- 6-'03	184.90	Balance Lake
			25	[illegible]	8456	29- 6-'03	10.50	Balance Lake
			27	All	8452	29- 6-'03	640.00	
			33	All	9599	9- 8-'04	640.00	
			35	All	9599	9- 8-'04	640.00	
52	22	4	3	All	9600	15- 3-'05	583.00	Balance Lake
			5	E.½ & S.W.¼	9601	15-11-'04	480.00	
			9	E.½ & S.W.¼	9601	15-11-'04	480.00	
			9	N.W.¼	9602	15- 3-'05	138.00	Balance Lake
			13	All	9601	15-11-'04	640.00	
			15	E.½ & N.W.¼	9603	15-11-'04	420.70	Balance Lake
			15	S.W.¼	9601	15-11-'04	160.00	
			19	W.½ & S.E.¼	7160	2- 7-'01	480.00	
			19	N.E.¼	4119	16- 5-'00	160.00	
			21	All	7160	2- 7-'01	640.00	
			23	E.½ & N.W.¼	7160	2- 7-'01	480.00	
			23	S.W.¼	7161	2- 7-'01	142.20	Balance Lake
			25	All	7160	2- 7-'01	640.00	
			27	All	7160	2- 7-'01	640.00	
			31	All	7160	2- 7-'01	640.00	
			33	All	7160	2- 7-'01	640.00	
			35	All	7160	2- 7-'01	640.00	
53	22	4	1	All	7162	2- 7-'01	640.00	
			3	All	7162	2- 7-'01	640.00	
			5	All	7162	2- 7-'01	640.00	

CANADIAN PACIFIC RAILWAY

DESCRIPTION					PATENT			REMARKS
T.	R.	M.	S.	Part of Section	No.	Date	Area	
53	22	W4	7	E.½, S.W.¼, L. S. 11,12,14	7162	2- 7-'01	600 00	
			7	L.S. 13	7383	17- 7-'01	40 00	
			9	All	7162	2- 7-'01	640 00	
			13	All	7162	2- 7-'01	640 00	
			15	All	7162	2- 7-'01	640 00	
			17	W.½	7162	2- 7-'01	320 00	
			17	N.E.¼	1984	7- 3-'01	160 00	
			17	S.E.¼	2142	17-11-'92	160 00	
			19	All	7162	2- 7-'01	640 00	
			21	E.½ & S.W.¼	7162	2- 7-'01	480 00	
			21	N.W.¼	2391	6- 3-'94	160 00	
			23	All	7162	2- 7-'01	640 00	
			25	All	7162	2- 7-'01	640 00	
			27	W.½ & S.E.¼	7162	2- 7-'01	480 00	
			27	N.E.¼	1787	7- 3-'01	160 00	
			31	All	7162	2- 7-'01	640 00	
			33	W.½ & S.E.¼	7162	2- 7-'01	480 00	
			33	N.E.¼	2240	21- 4-'93	160 00	
			35	All	7162	2- 7-'01	640 00	
54	22	4	1	All	7163	3- 7-'01	640 00	
			3	W.½	2966	10- 2-'96	320 00	
			3	E.½	7163	3- 7-'01	320 00	
			5	All	7163	3- 7-'01	640 00	
			7	W.½ & N.E.¼	7163	3- 7-'01	480 00	
			7	S.E.¼	2365	19-12-'93	160 00	
			9	All	7163	3- 7-'01	640 00	
			13	All	7163	3- 7-'01	640 00	
			15	E.½ & S.W.¼	7163	3- 7-'01	480 00	
			17	E.½ & N.W.¼	7163	3- 7-'01	480 00	
			17	S.W.¼	5944	26- 4-'01	160 00	
			23	N.½	3908	18-10-'98	320 00	
			23	S.½	3841	29- 9-'98	320 00	
			25	All	7162	3- 7-'01	640 00	
			27	N.W.¼	4361	23-10-'99	160 00	
			27	S.E.¼	10843	15- 4-'07	159 00	
			33	N.W.¼	7164	2- 7-'01	90 40	Balance Reserve.
			33	E.½	7163	3- 7-'01	319 52	
			35	All	7163	3- 7-'01	639.22	
55	22	4	1	All	7165	4- 7-'01	646.90	
			3	E.½	7166	4- 7-'01	103 16	Balance Reserve.
			7	All	7165	4- 7-'01	640 00	

MAIN LINE LAND GRANT

DESCRIPTION					PATENT			REMARKS
T.	R.	M.	S.	Part of Section	No.	Date	Area	
55	22	W 4	9	N.W.¼	7167	5- 7-'01	15.00	Balance Reserve.
			13	E.½ & N.W.¼	7165	4- 7-'01	480 00	
			13	S.W.¼	7168	4- 7-'01	113 00	Balance Lake.
			17	All	7165	4- 7-'01	640 00	
			19	All	7165	4- 7-'01	640 00	
			21	All	7165	4- 7-'01	640 00	
			23	W.½	7170	4- 7-'01	189 00	East of River.
			23	N.E.¼	7169	4- 7-'01	145 50	Balance River.
			23	S.E.¼	7165	4- 7-'01	160 00	
			25	W.½ & N.E.¼	7169	4- 7-'01	374 25	Balance River.
			25	S.E.¼	7165	4- 7-'01	160 00	
			27	W.½ & S.E.¼	7165	4- 7-'01	480 00	
			27	N.E.¼	5263	20- 3-'01	160 00	
			31	All	7165	4- 7-'01	640 00	
			33	All	7165	4- 7-'01	640 00	
			35	W.½ & N.E.¼	7165	4- 7-'01	480 00	
			35	S.E.¼	5263	20- 3-'01	160 00	
56	22	4	1	All	7171	5- 7-'01	640 00	
			3	W.½, S.E.¼, L. S. 9,10,15	7171	5- 7-'01	600 00	
			5	All	7171	5- 7-'01	640 00	
			7	All	7171	5- 7-'01	640 00	
			9	All	7171	5- 7-'01	640 00	
			13	All	7171	5- 7-'01	640.00	
			15	All	7171	5- 7-'01	640 00	
			17	All	7171	5- 7-'01	640 00	
			19	All	7171	5- 7-'01	640 00	
57	22	4	1	All	8147	20- 4-'03	640 00	
			13	All	8147	20- 4-'03	640 00	
			19	All	8147	20- 4-'03	640 00	
			25	All	8147	20- 4-'03	640 00	
			27	All	8147	20- 4-'03	640 00	
			33	All	8147	20- 4-'03	640 00	
			35	All	8147	20- 4-'03	640 00	
18	23	4	13	All	8790	30-11-'03	640 00	
			15	All	8790	30-11-'03	640 00	
			17	All	8790	30-11-'03	640 00	
			19	All	8790	30-11-'03	640 00	
			21	All	8790	30-11-'03	640 00	
			23	All	8790	30-11-'03	640 00	
			31	All	8790	30-11-'03	640 42	
			33	All	8790	30-11-'03	641 50	

CANADIAN PACIFIC RAILWAY

DESCRIPTION					PATENT			REMARKS
T.	R.	M.	S.	Part of Section	No.	Date	Area	
19	23	W4	5	All	8791	30-11-'03	643.16	
			7	All	8791	30-11-'03	640.00	
			19	All	8791	30-11-'03	640.00	
			21	All	8791	30-11-'03	640.00	
			25	All	7869	9-10-'02	640.00	
			31	All	8791	30-11-'03	640.00	
			33	All	8791	30-11-'03	640.00	
35	23	4	1	All	6747	11- 6-'01	616.20	
			3	All	6747	11- 6-'01	616.20	
			5	All	6747	11- 6-'01	616.30	
			7	All	6747	11- 6-'01	640.00	
			9	All	6747	11- 6-'01	640.00	
			13	All	6747	11- 6-'01	640.00	
			15	All	6747	11- 6-'01	640.00	
			17	All	6747	11- 6-'01	640.00	
			19	All	6747	11- 6-'01	640.00	
			21	All	6747	11- 6-'01	640.00	
			23	All	6747	11- 6-'01	640.00	
			25	N.½	6748	11- 6-'01	315.80	Balance Lake.
			25	S.½	6747	11- 6-'01	320.00	
			27	All	6747	11- 6-'01	640.00	
			31	All	6749	11- 6-'01	570.60	Balance Lake
			33	All	6747	11- 6-'01	640.00	
			35	E.½ & N.W.¼	6750	8- 6-'01	292.00	Balance Lake.
			35	S.W.¼	6747	11- 6-'01	160.00	
36	23	4	1	All	6751	10- 6-'01	325.00	Balance Lake.
			3	W.½ & N.E.¼	6752	10- 6-'01	480.00	
			3	S.E.¼	6753	10- 6-'01	127.00	Balance Lake
			5	All	6752	10- 6-'01	640.00	
			7	All	6752	10- 6-'01	640.00	
			9	All	6752	10- 6-'01	640.00	
			13	All	6752	10- 6-'01	640.00	
			15	All	6752	10- 6-'01	640.00	
			17	All	6752	10- 6-'01	640.60	
			19	All	6752	10- 6-'01	640.00	
			21	All	6752	10- 6-'01	640.00	
			23	E.½ & N.W.¼	6752	10- 6-'01	480.00	
			23	S.W.¼	6754	10- 6-'01	126.00	Balance Lake.
			25	All	6752	10- 6-'01	640.00	
			27	E.½ & S.W.¼	6752	10- 6-'01	480.00	
			27	N.W.¼	6755	10- 6-'01	140.00	Balance Lake.
			31	All	6752	10- 6-'01	640.00	

MAIN LINE LAND GRANT

DESCRIPTION					PATENT			REMARKS
T.	R.	M.	S.	Part of Section	No.	Date	Area	
36	23	W4	33	All	6752	10- 6-'01	640 00	
			35	All	6752	10- 6-'01	640 00	
37	23	4	1	E.½ & S.W.¼	6756	7- 6-'01	480 00	
			1	N.W.¼	6757	7- 6-'01	131 00	Balance Lake.
			3	All	6756	7- 6-'01	640 00	
			5	All	6756	7- 6-'01	640 00	
			7	All	6756	7- 6-'01	640 00	
			9	All	6756	7- 6-'01	640 00	
			13	All	6756	7- 6-'01	640 00	
			15	All	6756	7- 6-'01	640 00	
			17	All	6756	7- 6-'01	640 00	
			19	All	6756	7- 6-'01	640 00	
			21	All	6756	7- 6-'01	640 00	
			23	All	6756	7- 6-'01	640 00	
			25	All	6756	7- 6-'01	640 00	
			27	W.½	6757	7- 6-'01	135 00	Balance Lake.
			27	E.½	6756	7- 6-'01	320 00	
			31	All	6756	7- 6-'01	640 00	
			33	E.½ & N.W.¼	6756	7- 6-'01	480 00	
			33	S.W.¼	6757	7- 6-'01	107 00	Balance Lake.
			35	All	6756	7- 6-'01	640 00	
38	23	4	1	All	6758	13- 6-'01	640 00	
			3	All	6758	13- 6-'01	640 00	
			5	All	6758	13- 6-'01	640 00	
			7	E.½ & S.W.¼	6759	15- 6-'01	435 00	Balance River.
			7	N.W.¼	6758	13- 6-'01	160 00	
			9	All	6758	13- 6-'01	640 00	
			13	All	6758	13- 6-'01	640 00	
			15	All	6758	13- 6-'01	640 00	
			17	All	6759	15- 6-'01	601 00	Balance River.
			19	All	6758	13- 6-'01	640 00	
			21	All	6758	13- 6-'01	640 00	
			23	All	6758	13- 6-'01	640 00	
			25	All	6758	13- 6-'01	640 00	
			27	All	6758	13- 6-'01	640 00	
			31	All	6758	13- 6-'01	642 00	
			33	All	6760	13- 6-'01	421 00	N.W. of River.
			33	All	6760	13- 6-'01	169 00	S.E. of River.
			35	E.½ & S.W.¼	6758	13- 6-'01	480 00	
			35	N.W.¼	6759	15- 6-'01	152 00	Balance River.
39	23	4	1	N.½	6761	7- 6-'01	320 00	
			1	S.½	6762	7- 6-'01	293 00	Balance River.

CANADIAN PACIFIC RAILWAY

DESCRIPTION					PATENT			REMARKS
T.	R.	M.	S.	Part of Section	No.	Date	Area	
39	23	W4	3	All	6761	7- 6-'01	640.00	
			5	All	6761	7- 6-'01	642.00	
			7	All	6761	7- 6-'01	640.00	
			9	E.½ & S.W.¼	6761	7- 6-'01	480.00	
			9	N.W.¼	6763	1- 6-'03	155.00	Balance Lake.
			13	All	6761	7- 6-'01	640.00	
			15	E.½ & S.W.¼	6764	7- 6-'01	431.00	Balance Lake.
			15	N.W.¼	6761	7- 6-'01	160.00	
			17	W.½ & N.E.¼	6761	7- 6-'01	480.00	
			17	S.E.¼	6763	1- 6-'03	148.00	Balance Lake.
			19	All	6761	7- 6-'01	640.00	
			21	All	6761	7- 6-'01	640.00	
			23	E.½ & S.W.¼	6761	7- 6-'01	480.00	
			23	N.W.¼	6765	1- 6-'03	158.00	Balance Lake.
			25	W.½	6766	13- 6-'03	306.00	Balance Lakes
			25	E.½	6761	7- 6-'01	320.00	
			27	All	6761	7- 6-'01	640.00	
			31	All	6761	7- 6-'01	640.00	
			33	All	6761	7- 6-'01	640.00	
			35	W.½	6761	7- 6-'01	320.00	
			35	E.½	6767	7- 6-'01	275.00	Balance Lake.
			36	S.W.¼ (Part)	14159	29-11-'07	137.10	
40	23	4	1	All	6768	10- 6-'01	640.00	
			3	All	6768	10- 6-'01	640.00	
			5	All.	6768	10- 6-'01	640.00	
			7	All	6768	10- 6-'01	640.00	
			9	All	6768	10- 6-'01	640.00	
			13	E.½ & S.W.¼	6768	10- 6-'01	480.00	
			13	N.W.¼	6769	8- 6-'01	106.00	Balance Lake.
			15	W.½ & N.E.¼	6768	10- 6-'01	480.00	
			15	S.E.¼	6770	8- 6-'01	59.00	Balance Lake.
			17	All....	6768	10- 6-'01	640.00	
			19	All	6768	10- 6-'01	640.00	
			21	All	6768	10- 6-'01	640.00	
			23	All	6768	10- 6-'01	640.00	
			25	W.½.	6768	10- 6-'01	320.00	
			25	E.½	6771	8- 6-'01	283.30	Balance Lake
			27	All	6768	10- 6-'01	640.00	
			31	All	6768	10- 6-'01	640.00	
			33	All	6768	10- 6-'01	640.00	
			35	All	6768	10- 6-'01	640.00	
41	23	4	1	All	6772	13- 6-'01	640.00	

MAIN LINE LAND GRANT

DESCRIPTION					PATENT			REMARKS
T.	R.	M.	S.	Part of Section	No.	Date	Area	
41	23	W4	3	All	6772	13- 6-'01	640.00	
			5	All	6772	13- 6-'01	640.00	
			7	All	6772	13- 6-'01	640.00	
			9	All	6772	13- 6-'01	640.00	
			13	All	6772	13- 6-'01	640.00	
			15	N.½	6773	13- 6-'01	297.40	Balance Lake.
			15	S.½	6772	13- 6-'01	320.00	
			17	All	6772	13- 6-'01	640.00	
			19	All	6772	13- 6-'01	640.00	
			21	W.½	6772	13- 6-'01	320.00	
			21	E.½	6773	13- 6-'01	288.15	Balance Lake
			23	E.½ & N.W.¼	6772	13- 6-'01	480.00	
			23	S.W.¼	6773	13- 6-'01	157.50	Balance Lake.
			25	All	6772	13- 6-'01	640.00	
			27	All	6772	13- 6-'01	640.00	
			31	All	6772	13- 6-'01	640.00	
			33	All	6772	13- 6-'01	640.00	
			35	All	6772	13- 6-'01	640.00	
42	23	4	1	All	6774	13- 6-'01	640.00	
			3	All	6774	13- 6-'01	640.00	
			5	All	6774	13- 6-'01	640.00	
			7	W.½	6774	13- 6-'01	320.00	
			7	E.½	6775	13- 6-'01	279.80	Balance Lake.
			9	All	6774	13- 6-'01	640.00	
			13	All	6774	13- 6-'01	640.00	
			15	All	6774	13- 6-'01	640.00	
			17	All	6774	13- 6-'01	640.00	
			19	All	6774	13- 6-'01	640.00	
			21	All	6774	13- 6-'01	640.00	
			23	All	6774	13- 6-'01	640.00	
			25	All	6774	13- 6-'01	640.00	
			27	All	6774	13- 6-'01	640.00	
			31	All	6774	13- 6-'01	675.05	
			33	All	6774	13- 6-'01	671.92	
			35	All	6774	13- 6-'01	672.50	
43	23	4	1	All	7172	28- 6-'01	684.64	
			3	All	7172	28- 6-'01	697.08	
			5	All	7172	28- 6-'01	698.52	
			7	All	7172	28- 6-'01	640.00	
			9	All	7172	28- 6-'01	640.00	
			13	W.½ & N.E.¼	7172	28- 6-'01	478.87	
			13	S.E.¼	7173	29- 6-'01	133.40	Balance Lake.

CANADIAN PACIFIC RAILWAY

DESCRIPTION					PATENT			REMARKS
T.	R.	M.	S.	Part of Section	No.	Date	Area	
43	23	W4	15	N.½	7173	29- 6-'01	265 00	Balance Lake.
			15	S.½	7172	28- 6-'01	311 56	Balance Lake.
			17	E.½ & N.W.¼	7172	28- 6-'01	472 70	
			17	S.W.¼	7173	29- 6-'01	113 00	Balance Lake.
			19	All	7172	28- 6-'01	640 00	
			21	W.½ & S.E.¼	7173	29- 6-'01	326 00	Balance Lake.
			21	N.E.¼	7172	28- 6-'01	160 00	
			23	W.½ & S.E.¼	7172	28- 6-'01	480 00	
			23	N.E.¼	4596	7- 6-'00	160 00	
			25	E.½	4595	9- 6-'00	246 00	Balance Lake.
			27	All	7174	29- 6-'01	320 70	Balance Lake.
			35	N.E.¼ & S.W.¼	7175	29- 6-'01	68 50	Balance Lake.
44	23	4	1	All	7176	29- 6-'01	640 00	
			3	W.½	7178	29- 6-'01	131 90	North of River.
			3	N.E.¼	7177	29- 6-'01	154 80	Balance Lake.
			3	S.E.¼ (Part.)	11220	15- 9-'08	25 64	
			3	S.E.¼	3458	21-10-'97	2 40	North of Lake.
			9	W.½	7179	29- 6-'01	243 75	Balance Reserve.
			9	N.E.¼	7176	29- 6-'01	160 00	
			9	S.E.¼	3923	3-11-'98	160 00	
			13	W.½ & N.E.¼	7176	29- 6-'01	480 00	
			13	S.E.¼	7180	2- 7-'01	124 80	Balance Lake.
			15	All	7176	29- 6-'01	640 00	
			17	E.½ & S.W.¼	7181	2- 7-'01	190 60	Balance Reserve.
			21	E.½ & S.W.¼	7176	29- 6-'01	480 00	
			21	N.W.¼	7182	2- 7-'01	159 00	Balance River.
			23	W.½ & S.E.¼	7176	29- 6-'01	480 00	
			23	N.E.¼	5224	14- 3-'01	160 00	
			25	E.½ & S.W.¼	7176	29- 6-'01	480 00	
			25	N.W.¼	7182	2- 7-'01	148 75	Balance River.
			27	All	7176	29- 6-'01	640 00	
			33	W.½	3879	23-10-'98	312.75	Balance River.
			33	N.E.¼	7176	29- 6-'01	166 00	
			33	S.E.¼	7182	2- 7-'01	142 50	Balance River.
			35	N.½	7176	29- 6-'01	320 00	
			35	S.½	7182	2- 7-'01	307 63	Balance River.
45	23	4	1	N.W.¼	7183	2- 7-'01	160 00	
			1	S.E.¼	7184	2- 7-'01	151 00	Balance River.
			3	All	7183	2- 7-'01	640 00	
			5	All	7183	2- 7-'01	640 00	
			7	All	7183	2- 7-'01	640 00	
			9	E.½ & S.W.¼	7183	2- 7-'01	480 00	

MAIN LINE LAND GRANT

DESCRIPTION					PATENT			REMARKS
T.	R.	M.	S.	Part of Section	No.	Date	Area	
45	23	W4	9	N.W.¼	2781	7- 3-'95	160 00	
			13	N.W.¼	2254	21- 4-'93	160 00	
			13	S.W.¼	7183	2- 7-'01	160 00	
			13	E.½	7184	2- 7-'01	278 00	Balance River.
			15	All	7183	2- 7-'01	640 00	
			17	All	7183	2- 7-'01	640 00	
			19	All	7183	2- 7-'01	640 00	
			21	All	7183	2- 7-'01	640 00	
			23	All	7183	2- 7-'01	640 00	
			25	W.½	7183	2- 7-'01	320 00	
			25	N.E.¼	7184	2- 7-'01	153 00	Balance River
			25	S.E.¼	9435	2- 5-'04	143 58	Balance River.
			27	All	7183	2- 7-'01	640 00	
			31	E.½ & N.W.¼	7183	2- 7-'01	480 00	
			31	S.W.¼	5011	9- 3-'01	160 00	
			33	All	7183	2- 7-'01	640 00	
			35	E.½ & S.W.¼	7183	2- 7-'01	480 00	
			35	N.W.¼	7185	2- 7-'01	146 00	Balance Lake.
46	23	4	1	All	7186	2- 7-'01	640 00	
			3	All	7186	2- 7-'01	640 00	
			5	All	7186	2- 7-'01	640 00	
			7	All	7186	2- 7-'01	640 00	
			9	E.½ & S.W.¼	7186	2- 7-'01	480 00	
			9	N.W.¼	5105	15- 3-'01	160 00	
			13	All	7186	2- 7-'01	640 00	
			15	All	7186	2- 7-'01	640 00	
			17	E.½ & N.W.¼	7186	2- 7-'01	480 00	
			17	S.W.¼	4788	26-11-'00	160 00	
			19	All	7186	2- 7-'01	640 00	
			21	All	7186	2- 7-'01	640 00	
			23	All	7186	2- 7-'01	640 00	
			25	All	7186	2- 7-'01	640 00	
			27	All	7186	2- 7-'01	640 00	
			31	N.½	7187	13- 6-'03	264 00	Balance Lake.
			31	S.½	7186	2- 7-'01	320 00	
			33	All	7186	2- 7-'01	638 72	Balance Lake
			35	E.½ & N.W.¼	7187	13- 6-'03	333 00	Balance Lake
			35	S.W.¼	7186	2- 7-'01	160 00	
47	23	4	1	W.½ & S.E.¼	7189	15- 6-'03	230 50	Balance Lake.
			1	N.E.¼	7188	2- 7-'01	160 00	
			3	All	7188	2- 7-'01	637 60	
			5	N.½	7188	2- 7-'01	320 00	

CANADIAN PACIFIC RAILWAY

DESCRIPTION					PATENT			
T.	R.	M.	S.	Part of Section	No.	Date	Area	REMARKS
47	23	W4	5	S.½	7190	17- 4-'03	257 50	Balance Lake.
			7	All	7188	2- 7-'01	640 00	
			9	All	7188	2- 7-'01	640 00	
			13	All	7188	2- 7-'01	640 00	
			15	All	5192	13- 3-'01	640 00	
			17	All	7188	2- 7-'01	640 00	
			19	All	7188	2- 7-'01	640 00	
			21	W.½	5191	13- 3-'01	311 00	Balance Lake.
			21	E.½	7188	2- 7-'01	320 00	
			23	All	7189	15- 6-'03	382 00	Balance Lake.
			25	W.½	7188	2- 7-'01	320 00	
			25	E.½	7191	2- 7-'01	267 00	Balance Lake.
			27	All	7189	15- 6-'03	376 00	Balance Lake.
			31	W.½ & S.E.¼	7188	2- 7-'01	480 00	
			31	N.E.¼	7189	15- 6-'03	157 00	Balance Lake.
			33	N.½	7188	2- 7-'01	320 00	
			33	S.½	7189	15- 6-'03	212 50	Balance Lake.
			35	All	7188	2- 7-'01	640 00	
48	23	4	1	All	8863	5- 1-'04	640 00	
			3	All	8863	5- 1-'04	642 00	
			5	W.½	8864	4- 1-'04	260 10	Balance Lake.
			5	E.½	8863	5- 1-'04	318 00	
			7	All	8864	4- 1-'04	494 90	Balance Lake.
			9	All	8863	5- 1-'04	644 00	
			13	W.½ & S.E.¼	8863	5- 1-'04	480 00	
			13	N.E.¼	8866	5- 1-'04	159 70	Balance Lake.
			15	All	8863	5- 1-'04	640 00	
			17	All	8863	5- 1-'04	640 00	
			19	W.½ & N.E.¼	8863	5- 1-'04	480 00	
			19	S.E.¼	8865	4- 1-'04	156 00	Balance Lake.
			21	All	8863	5- 1-'04	644 00	
			23	All	8863	5- 1-'04	640 00	
			25	S.W.¼	8866	5- 1-'04	7 50	Balance Lake.
			27	All	8863	5- 1-'04	640 00	
			31	All	8863	5- 1-'04	640 00	
			33	All	8863	5- 1-'04	640 00	
			35	W.½ & N.E.¼	8866	5- 1-'04	277 40	Balance Lake.
49	23	4	1	All	8867	28-12-'03	640 00	
			3	W.½ & S.E.¼	8867	28-12-'03	480 00	
			3	N.E.¼	8868	28-12-'03	115 80	Balance Lake
			5	W.½	7192	2- 7-'01	320 00	
			5	E.½	7193	4- 7-'01	188 50	Balance Lake.

MAIN LINE LAND GRANT

DESCRIPTION					PATENT			REMARKS
T.	R	M.	S.	Part of Section	No.	Date	Area	
49	23	W4	7	All	7192	2- 7-'01	640 00	
			9	All	8867	28-12-'03	640 00	
			13	E.½ & N.W.¼	8869	29-12-'03	366 00	Balance Lake.
			13	S.W.¼	8867	28-12-'03	160 00	
			15	All	8867	28-12-'03	640 00	
			17	All	7192	2- 7-'01	640 00	
			19	All	7192	2- 7-'01	640 00	
			21	All	8867	28-12-'03	640 00	
			23	W.½	8867	28-12-'03	320 00	
			23	E.½	8870	29-12-'03	306 40	Balance Lake.
			25	W.½ & N.E.¼	8867	28-12-'03	480 00	
			25	S.E.¼	8871	30-12-'03	144 50	Balance Lake.
			27	All	8867	28-12-'03	640 00	
			31	All	7192	2- 7-'01	640 00	
			33	All	8867	28-12-'03	640 00	
			35	All	8867	28-12-'03	640 00	
50	23	4	1	W.½ & N.E.¼	7195	18- 7-'01	408 50	Balance Lake.
			1	S.E.¼	7194	18- 7-'01	160 00	
			3	All	7194	18- 7-'01	640 00	
			5	E.½ & S.W.¼	7194	18- 7-'01	480 00	
			5	N.W.¼	7196	18- 7-'01	151 00	Balance Lake.
			7	All	7194	18- 7-'01	640 00	
			9	W.½	7197	30- 5-'03	267 00	Balance Lake.
			9	E.½	7194	18- 7-'01	320 00	
			13	E.½ & N.W.¼	7194	18- 7-'01	480 00	
			13	S.W.¼	7198	18- 7-'01	126 00	Balance Lake.
			15	All	7194	18- 7-'01	640 00	
			17	All	7194	18- 7-'01	640 00	
			19	W.½ & N.E.¼	7194	18- 7-'01	480 00	
			19	S.E.¼	7199	18- 7-'01	144 00	Balance Lake.
			21	All	7194	18- 7-'01	640 00	
			23	All	7194	18- 7-'01	640 00	
			25	E.½ & N.W.¼	7200	18- 7-'01	290 00	Balance Lake.
			25	S.W.¼	7194	18- 7-'01	160 00	
			27	W.½	7201	19- 7-'01	290 50	Balance Lake.
			27	E.½	7194	18- 7-'01	326 00	
			31	W.½	7194	18- 7-'01	318 52	
			31	E.½	7202	18- 7-'01	257 00	Balance Lake.
			33	All	7194	18- 7-'01	632 31	
			35	N.½	7204	17- 7-'01	289 38	Balance Lake.
			35	S.½	7203	19- 7-'01	240 00	Balance Lake.
51	23	4	1	All	7205	29- 6-'01	640.00	

CANADIAN PACIFIC RAILWAY

DESCRIPTION					PATENT			
T.	R.	M.	S.	Part of Section	No.	Date	Area	REMARKS
51	23	W4	3	All	7205	29- 6-'01	638 00	
			5	All	7205	29- 6-'01	638 00	
			7	E.½ & S.W.¼	7205	29- 6-'01	480 00	
			7	N.W.¼	7206	29- 6-'01	159 00	
			9	N.W.¼ (frac.	2802	5- 9-'95	101 00	
			9	N.E.¼	5196	13- 3-'01	112 00	Balance Lake.
			9	S.½	7207	29- 6-'01	308 00	Balance Lake.
			13	W.½	7205	29- 6-'01	320 00	
			13	E.½	7208	29- 6-'01	200 00	Balance Lake.
			15	All	7205	29- 6-'01	640 00	
			17	All	7205	29- 6-'01	640 00	
			21	All	7205	29- 6-'01	640 00	
			23	All	7205	29- 6-'01	640 00	
			25	All	7205	29- 6-'01	640 00	
			27	E.½ & N.W.¼	7205	29- 6-'01	480 00	
			27	S.W.¼	7209	29- 6-'01	128 00	Balance Lake.
			33	All	5264	20- 3-'01	640 00	
			35	All	7205	29- 6-'01	640 00	
52	23	4	1	S.½	7210	2- 7-'01	320 00	
			1	N.W.¼	7211	22- 7-'01	158 00	Balance Roadway
			1	N.E.¼	10227	12- 7-'05	160 00	
			3	All	7210	2- 7-'01	640 00	
			5	All	7210	2- 7-'01	640 00	
			9	All	7210	2- 7-'01	640 00	
			13	All	7210	2- 7-'01	640 00	
			15	All	7210	2- 7-'01	640 00	
			17	All	7210	2- 7-'01	640 00	
			19	N.W.¼ & S.E.¼	5227	15- 3-'01	320 00	
			19	N.E.¼ & S.W.¼	7210	2- 7-'01	320 00	
			21	All	7210	2- 7-'01	640 00	
			23	All	7210	2- 7-'01	640 00	
			25	All	7210	2- 7-'01	640 00	
			27	All	7210	2- 7-'01	640 00	
			31	E.½ & N.W.¼	7210	2- 7-'01	480 00	
			31	S.W.¼	4582	15- 6-'00	160 00	
			33	N.W.¼ & S.E.¼	7210	2- 7-'01	320 00	
			33	N.E.¼	2269	3- 7-'03	160 00	
			33	S.W.¼	4778	26- 9-'00	160 00	
			35	All	7210	2- 7-'01	640 00	
[illegible]	23	4	27	All	4429	10- 4-'00	640 00	
			31	All	7212	2- 7-'01	631 29	
			33	All	7212	2- 7-'01	638 67	

MAIN LINE LAND GRANT

DESCRIPTION					PATENT			REMARKS
T.	R.	M.	S.	Part of Section	No.	Date	Area	
55	23	W 4	1	All	7213	2- 7-'01	651 00	
			3	All	7213	2- 7-'01	642 00	
			5	E.½ & N.W.¼	7862	2- 9-'02	185 00	
			5	S.W.¼	7213	2- 7-'01	164 00	
			7	E.½ & S.W.¼	7213	2- 7-'01	480 00	
			7	N.W.¼	10967	2- 5-'07	160 00	
			9	W.½ & N.E.¼	7213	2- 7-'01	480 00	
			9	S.E.¼	4353	18-10-'99	160 00	
			13	All	7213	2- 7-'01	640 00	
			15	All	7213	2- 7-'01	640 00	
			17	All	7213	2- 7-'01	640 00	
			19	W.½ of W.½	2976	24- 2-'96	160 00	
			19	E.½	7213	2- 7-'01	320 00	
			21	All	7213	2- 7-'01	640 00	
			23	All	7213	2- 7-'01	640 00	
			25	W.½ & S.E.¼	7213	2- 7-'01	480 00	
			25	N.E.¼	3881	28-10-'98	160 00	
			27	All	7213	2- 7-'01	640 00	
			31	N.E.¼ & S.W.¼	7213	2- 7-'01	320 00	
			31	N.W.¼	4010	28- 7-'00	160 00	
			33	All	7213	2- 7-'01	640 00	
			35	All	7213	2- 7-'01	640 00	
56	23	4	1	All	7214	2- 7-'01	640 00	
			3	All	7214	2- 7-'01	640 00	
			5	All	7214	2- 7-'01	640 00	
			7	All	7214	2- 7-'01	640 00	
			9	E.½ & N.W.¼	8167	13- 2-'03	480 00	
			9	S.W.¼	7214	2- 7-'01	160 00	
			13	All	7214	2- 7-'01	640 00	
			15	All	7214	2- 7-'01	640 00	
			17	All	7214	2- 7-'01	640 00	
			19	All	7214	2- 7-'01	640 00	
			21	All	7214	2- 7-'01	640 00	
			23	All	7214	2- 7-'01	640 00	
			25	All	7215	2- 7-'01	329 25	Balance Lake
			27	All	7214	2- 7-'01	640 00	
			31	W.½ & S.E.¼	7214	2- 7-'01	480 00	
			31	N.E.¼	7215	2- 7-'01	137 00	Balance Lake.
			33	All	7214	2- 7-'01	640 00*	
			35	All	7214	2- 7-'01	640 00	
57	23	4	1	W.½	8149	17- 4-'03	320 00	
			1	E.½	8148	17- 4-'03	269 75	Balance Lake.

CANADIAN PACIFIC RAILWAY

DESCRIPTION					PATENT			REMARKS
T.	R.	M.	S.	Part of Section	No.	Date	Area	
57	23	W4	3	All	7216	29- 6-'01	640 00	
			5	All	7216	29- 6-'01	640 00	
			7	All	7216	29- 6-'01	640 00	
			9	All	7216	29- 6-'01	640 00	
			17	All	7216	29- 6-'01	640 00	
			19	All	7216	29- 6-'01	640 00	
			21	W.½	7217	28- 6-'01	199 00	Balance Lake.
			21	E.½	7216	29- 6-'01	320 00	
			27	W.½	10968	11- 5-'07	260 70	Bal Lake.
			27	E.½	8149	17- 4-'03	320 00	
			31	All	7216	29- 6-'01	640 00	
18	24	4	13	All	8792	30-11-'03	640 00	
			21	All	8792	30-11-'03	640 00	
			23	All	8792	30-11-'03	640 00	
			25	All	8792	30-11-'03	640 00	
			27	All	8792	30-11-'03	640 00	
			31	All	8333	24- 3-'03	637 71	
			33	All	8792	30-11-'03	633 81	
			35	All	8792	30-11-'03	631 02	
19	24	4	1	All	8793	30-11-'03	644 10	
			3	All	8793	30-11-'03	642 95	
			5	All	8793	30-11-'03	644 08	
			7	All	8338	23- 4-'03	640 00	
			9	All	8793	30-11-'03	640 00	
			13	All	8793	30-11-'03	640 00	
			15	All	8793	30-11-'03	640 00	
			17	All	8793	30-11-'03	640 00	
			19	All	8793	30-11-'03	640 00	
			21	All	8793	30-11-'03	640 00	
			23	All	8793	30-11-'03	640 00	
			25	All	8793	30-11-'03	640 00	
			27	All	8793	30-11-'03	640 00	
			31	All	8793	30-11-'03	640 00	
			33	All	8793	30-11-'03	640 00	
			35	All	8793	30-11-'03	640 00	
35	24	4	1	All	6776	13- 6-'01	614 90	
			3	All	6776	13- 6-'01	615 80	
			5	All	6776	13- 6-'01	616 50	
			7	All	6776	13- 6-'01	640 00	
			9	All	6776	13- 6-'01	640 00	
			13	All	6776	13- 6-'01	640 00	
			15	All	6776	13- 6-'01	640 00	

MAIN LINE LAND GRANT

DESCRIPTION					PATENT			REMARKS
T.	R.	M.	S.	Part of Section	No.	Date	Area	
35	24	W4	17	All	6776	13- 6-'01	640 00	
			19	All	6776	13- 6-'01	640 00	
			21	All	6776	13- 6-'01	640 00	
			23	All	6776	13- 6-'01	640 00	
			25	All	6776	13- 6-'01	640 00	
			27	All	6776	13- 6-'01	640 00	
			31	All	6776	13- 6-'01	640 00	
			33	All	6776	13- 6-'01	640 00	
			35	All	6776	13- 6-'01	640 00	
36	24	4	1	All	6777	7- 6-'01	471 14	Balance Lake
			3	All	6778	10- 6-'01	640 00	
			5	E.½ & S.W.¼	6778	10- 6-'01	480 00	
			5	N.W.¼	6779	8- 6-'01	152 20	Balance Lake
			7	E.½	6779	8- 6-'01	279 00	Balance Lake.
			7	S.W.¼	2804	21- 6-'95	6 25	South of Lake.
			7	S.W.¼	6779	8- 6-'01	5 60	North of Lake
			7	N.W.¼	2732	21-12-'94	151 50	Balance Lake
			9	All	6778	10- 6-'01	640 00	
			13	All	6778	10- 6-'01	640 00	
			15	All	6778	10- 6-'01	640 00	
			17	All	6778	10- 6-'01	640 00	
			19	All	6778	10- 6-'01	640 00	
			21	All	6778	10- 6-'01	640 00	
			23	All	6778	10- 6-'01	640 00	
			25	All	6778	10- 6-'01	640 00	
			27	All	6778	10- 6-'01	640 00	
			31	All	6778	10- 6-'01	640 00	
			33	All	6778	10- 6-'01	640 00	
			35	All	6778	10- 6-'01	640 00	
37	24	4	1	All	6780	10- 6-'01	640 00	
			3	All	6780	10- 6-'01	640 00	
			5	All	6780	10- 6-'01	640 00	
			7	All	6780	10- 6-'01	640 00	
			9	All	6780	10- 6-'01	640 00	
			13	E.½ & S.W.¼	6780	10- 6-'01	480 00	
			13	N.W.¼	6781	7- 6-'01	146 00	Balance Lake.
			15	All	6780	10- 6-'01	640 00	
			17	All	6780	10- 6-'01	640 00	
			19	All	6780	10- 6-'01	640 00	
			21	All	6780	10- 6-'01	640 00	
			23	W.½ & N.E.¼	6780	10- 6-'01	480 00	
			23	S.E.¼	6781	7- 6-'01	104 00	Balance Lake.

CANADIAN PACIFIC RAILWAY

DESCRIPTION					PATENT			
T.	R.	M.	S.	Part of Section	No.	Date	Area	REMARKS
37	24	W4	25	All	6780	10- 6-'01	640 00	
			27	All	6780	10- 6-'01	640 00	
			31	All	6780	10- 6-'01	640 00	
			33	All	6780	10- 6-'01	640 00	
			35	All	6780	10- 6-'01	640 00	
38	24	4	1	All	6782	10- 6-'01	640 00	
			3	All	6782	10- 6-'01	640 00	
			5	N.½	6783	7- 6-'01	283 60	Balance River.
			5	S.½	6782	10- 6-'01	320 00	
			7	All	6782	10- 6-'01	640 00	
			9	E.½ & S.W.¼	6783	7- 6-'01	445 60	Balance River.
			9	N.W.¼	6782	10- 6-'01	160 00	
			13	All	6782	10 6-'01	640 00	
			15	All	6782	10- 6-'01	640 00	
			17	W.½ & S.E.¼	6782	10- 6-'01	480 00	
			17	N.E.¼	4818	2- 3-'04	160 00	
			19	All	6782	10- 6-'01	640 00	
			21	All	6782	10- 6-'01	640 00	
			23	All	6782	10- 6-'01	640 00	
			25	All	6782	10- 6-'01	640 00	
			27	All	6782	10- 6-'01	640 00	
			31	All	6782	10- 6-'01	633 10	
			33	All	6782	10- 6-'01	636 50	
			35	All	6782	10- 6-'01	641 40	
39	24	4	1	All	6784	10- 6-'01	640 00	
			3	All	6784	10- 6-'01	635 29	
			5	All	6784	10- 6-'01	638 86	
			7	All	6784	10- 6-'01	640 00	
			9	All	6784	10- 6-'01	640 00	
			13	All	6784	10- 6-'01	640 00	
			15	All	6784	10- 6-'01	640 00	
			17	All	6784	10- 6-'01	640 00	
			19	All	6784	10- 6-'01	640 00	
			21	All	6784	10- 6-'01	640 00	
			23	All	6784	10- 6-'01	640 00	
			25	All	6784	10- 6-'01	640 00	
			27	All	6784	10- 6-'01	640 00	
			31	All	6784	10- 6-'01	640 00	
			33	All	6784	10- 6-'01	640 00	
			35	All	6784	10- 6-'01	640 00	
40	24	4	1	All	6785	10- 6-'01	640 00	
			3	All	6785	10- 6-'01	640 00	

MAIN LINE LAND GRANT

DESCRIPTION					PATENT			REMARKS
T.	R.	M.	S.	Part of Section	No.	Date	Area	
10	24	W 4	5	All	6785	10- 6-'01	640 00	
			7	All	6785	10- 6-'01	640 00	
			9	All	6785	10- 6-'01	640 00	
			13	All	6785	10- 6-'01	640 00	
			15	All	6785	10- 6-'01	640 00	
			17	All	6785	10- 6-'01	640 00	
			19	All	6785	10- 6-'01	640 00	
			21	All	6785	10- 6-'01	640 00	
			23	All	6785	10- 6-'01	640 00	
			25	All	6785	10- 6-'01	640 00	
			27	All	6785	10- 6-'01	640 00	
			31	All	6785	10- 6-'01	640 00	
			33	All	6785	10- 6-'01	640 00	
			35	All	6785	10- 6-'01	640 00	
11	24	4	1	All	6786	10- 6-'01	640 00	
			3	All	6786	10- 6-'01	640 00	
			5	All	6786	10- 6-'01	640 00	
			7	All	6786	10- 6-'01	640 00	
			9	All	6786	10- 6-'01	640 00	
			13	N.½	5265	20- 3-'01	320 00	
			13	S.½	6786	10- 6-'01	320 00	
			15	N.½	5265	20- 3-'01	320 00	
			15	S.½	6786	10- 6-'01	320 00	
			17	All	6786	10- 6-'01	640 00	
			19	All	6786	10- 6-'01	640 00	
			21	N.½	6786	10- 6-'01	320 00	
			21	S.½	5265	20- 3-'01	320 00	
			23	N.½	6786	10- 6-'01	320 00	
			23	S.½	5265	20- 3-'01	320 00	
			25	All	6786	10- 6-'01	640 00	
			27	All	6787	10- 6-'01	547 00	Balance Lake.
			31	All	6786	10- 6-'01	640 00	
			33	W.½ & N.E.¼	6786	10- 6-'01	480 00	
			33	S.E.¼	6787	10- 6-'01	154 00	Balance Lake.
			35	All	6786	10- 6-'01	640 00	
12	24	4	1	All	6789	12- 6-'01	640 00	
			3	All	6789	12- 6-'01	640 00	
			5	E.½ & N.W.¼	6789	12- 6-'01	480 00	
			5	S.W.¼	6788	11- 6-'01	158 00	Balance Lake.
			7	W.½	6790	10- 6-'01	275 35	Balance Lake.
			7	E.½	6789	12- 6-'01	320 00	
			9	All	6789	12- 6-'01	640 00	

CANADIAN PACIFIC RAILWAY

DESCRIPTION					PATENT			
T.	R.	M.	S.	Part of Section	No.	Date	Area	REMARKS
42	24	W4	13	All	6789	12- 6-'01	640.00	
			15	All	6789	12- 6-'01	640.00	
			17	All	6789	12- 6-'01	640.00	
			19	All	6789	12- 6-'01	640.00	
			21	All	6789	12- 6-'01	640.00	
			23	All	6789	12- 6-'01	640.00	
			25	All	6789	12- 6-'01	640.00	
			27	All	6789	12- 6-'01	640.00	
			31	All	6789	12- 6-'01	675.71	
			33	All	6789	12- 6-'01	672.21	
			35	W.½ & N.E.¼	6791	11- 6-'01	446.54	Balance Lake.
			35	S.E.¼	6789	12- 6-'01	160.00	
43	24	4	1	All	7216A	3- 7-'01	687.18	
			3	E.½ & N.W.¼	7217A	2- 7-'01	410.12	Balance Lake.
			3	S.W.¼	7216A	3- 7-'01	183.57	
			5	All	7216A	3- 7-'01	687.14	
			7	All	7217A	2- 7-'01	588.53	Balance Lake.
			9	All	7216A	3- 7-'01	640.00	
			13	W.½ & S.E.¼	7216A	3- 7-'01	480.00	
			13	N.E.¼	7217A	2- 7-'01	126.50	Balance Lake.
			17	S.½	7218	2- 7-'01	192.64	Balance Reserve.
			23	All	7217A	2- 7-'01	489.65	Balance Lake.
			25	N.½	7219	2- 7-'01	312.89	
			25	S.½	7216A	3- 7-'01	320.00	
			35	S.½	7219	2- 7-'01	117.00	Balance Reserve
45	24	4	1	All	7220	2- 7-'01	640.00	
			3	E.½ & S.W.¼	7220	2- 7-'01	480.00	
			3	N.W.¼	7221	2- 7-'01	145.00	Balance Lake.
			13	All	7220	2- 7-'01	640.00	
			15	All	7220	2- 7-'01	640.00	
			23	All	7220	2- 7-'01	640.00	
			25	All	7220	2- 7-'01	640.00	
			27	S.W.¼	7223	2- 7-'01	153.69	Bal. Right of way.
			27	S.W.¼	2955	1- 3-'97	6.31	C.&E. R. of way.
			27	N.E.¼	7222	2- 7-'01	156.94	Bal. Right of way.
			27	N.E.¼	2955	1- 3-'97	3.06	C.&E. R. of way.
			27	S.E.¼	7220	2- 7-'01	160.00	
			35	All	7220	2- 7-'01	640.00	
46	24	4	1	All	7224	3- 7-'01	640.00	
			3	All	5934	29- 4-'01	636.49	Bal. Right of way.
			3	S.E.¼	2956	4- 3-'97	3.51	C.&E. R. of way
			5	E.½ & S.W.¼	7224	3- 7-'01	480.00	

MAIN LINE LAND GRANT

DESCRIPTION					PATENT			REMARKS
T.	R.	M.	S.	Part of Section	No.	Date	Area	
46	24	W4	5	N.W.¼	7225	13- 6-'03	159 00	
			7	W.½	7224	3- 7-'01	320 00	
			7	E.½	7225	13- 6-'03	193.00	Balance Lake.
			9	All	7224	3- 7-'01	640 00	
			13	N.W.¼	4456	11- 5-'00	160 00	
			13	N.E.¼	7224	3- 7-'01	160 00	
			13	S.½	2177	10- 4-'93	320 00	
			15	N.W.¼	7225	13- 6-'03	116 00	Balance Lake.
			15	N.E.¼	4471	12- 5-'00	160 00	
			15	S.W.¼	7224	3- 7-'01	160 00	
			15	S.E.¼	7226	3- 7-'01	160 00	
			17	W.½ & N.E.¼	7224	3- 7-'01	480 00	
			17	S.E.¼	7225	13- 6-'03	96.50	Balance Lake.
			19	All	7224	3- 7-'01	640 00	
			21	W.½ & N.E.¼	7224	3- 7-'01	480.00	
			21	S.E.¼	7669	15-10-'01	159.00	Balance Lake.
			23	E.½	7227	3- 7-'01	309 32	Bal. Right of way.
			23	S.W.¼	7228	2- 9-'02	134 00	Bal. Lake & Road.
			23	N.W.¼	7229	12- 6-'03	130 52	Bal. Right of way, Lake etc.
			23	E.½	2956	4- 3-'97	10 68	C.&E. R. of way.
			23	N.W.¼	2956	4- 3-'97	2 48	C.&E. R. of way.
			25	All	5184	13- 3-'01	640 00	
			27	W.½	7224	3- 7-'01	320 00	
			27	N.E.¼	7229	12- 6-'03	147 34	Bal. Right of way, Lake etc.
			27	N.E.¼	2956	4- 3-'97	6 66	C.&E. R. of way.
			27	S.E.¼	2178	11- 1-'93	160.00	
			31	All	7224	3- 7-'01	639.44	
			33	W.½ & S.E.¼	7224	3- 7-'01	479 28	
			33	N.E.¼	7227	3- 7-'01	159 16	Bal. Right of way
			33	N.E.¼	2947	4- 3-'97	0 18	C.&E. R. of way
			35	N.W.¼	7224	3- 7-'01	159 34	
			35	S.W.¼	7226	3- 7-'01	160 00	
			35	E.½	5208	14- 3-'01	319.34	
47	24	4	1	All	7230	5- 7-'01	639.00	
			3	E.½ & N.W.¼	7231	6- 7-'01	464 65	Bal. Right of way.
			3	E.½ & N.W.¼	2957	4- 3-'97	14 35	C.&E. R. of way.
			3	S.W.¼	7230	5- 7-'01	159.00	
			5	All	7230	5- 7-'01	636.00	
			7	All	7230	5- 7-'01	640.00	
			9	W.½ & S.E.¼	7230	5- 7-'01	480.00	

CANADIAN PACIFIC RAILWAY

DESCRIPTION					PATENT			
T.	R.	M.	S.	Part of Section	No.	Date	Area	REMARKS
47	24	W 4	9	N.E.¼	7231	6- 7-'01	156 94	Bal. Right of way.
			9	N.E.¼	2957	4- 3-'97	3 06	C.&E. R. of way.
			13	All	7230	5- 7-'01	640 00	
			15	E.½ & N.W.¼	7230	5- 7-'01	480 00	
			15	S.W.¼	7232	4- 7-'01	160 00	
			17	All	7230	5- 7-'01	640 00	
			19	All	7230	5- 7-'01	640 00	
			21	N.W.¼	7233	4- 7-'01	154 58	Bal. Right of way.
			21	N.W.¼	2957	4- 3-'97	5 42	C.&E. R. of way.
			21	S.W.¼	7231	6- 7-'01	153 61	Bal. Right of way.
			21	S.W.¼	2957	4- 3-'97	6 39	C.&E. R. of way.
			21	E.½	7232	4- 7-'01	320 00	
			23	E.½ & S.W.¼	7230	5- 7-'01	480 00	
			23	N.W.¼	7234	5- 7-'01	107 00	Balance Lake.
			25	All	7230	5- 7-'01	640 00	
			27	N.½	7230	5- 7-'01	320 00	
			27	S.½	7234	5- 7-'01	261 00	Balance Lake.
			31	All	7230	5- 7-'01	640 00	
			33	N.½	7234	5- 7-'01	292 00	Balance Lake.
			33	S.½	7230	5- 7-'01	320 00	
			35	All	7230	5- 7-'01	640 00	
48	24	4	1	All	7235	4- 7-'01	640 00	
			3	All	7235	4- 7-'01	640 00	
			5	W.½ & S.E.¼	7236	5- 7-'01	467 22	Bal. Right of way.
			5	W.½ & S.E.¼	2958	2- 3-'97	12 78	C.&E. R. of way.
			5	N.E.¼	7235	4- 7-'01	160 00	
			7	W.½	7235	4- 7-'01	320 00	
			7	E.½	7236	5- 7-'01	312 49	Bal. Right of way
			7	E.½	2958	2- 3-'97	7 51	C.&E. R. of way.
			9	All	7235	4- 7-'01	640 00	
			13	All	7235	4- 7-'01	640 00	
			15	All	7235	4- 7-'01	640 00	
			17	All	7235	4- 7-'01	640 00	
			19	W.½	7236	5- 7-'01	307 72	Bal. Right of way.
			19	W.½	2958	2- 3-'97	12 28	C.&E. R. of way
			19	E.½	7235	4- 7-'01	320 00	
			21	W.½ & S.E.¼	7235	4- 7-'01	480 00	
			21	N.E.¼	7237	13- 6-'03	150 00	Balance Lake.
			23	W.½ & S.E.¼	7235	4- 7-'01	480 00	
			23	N.E.¼	7237	13- 6-'03	119 00	Balance Lake.
			25	E.½ & N.W.¼	7235	4- 7-'01	480 00	
			25	S.W.¼	7237	13- 6-'03	148 00	Balance Lake.

MAIN LINE LAND GRANT

DESCRIPTION					PATENT			REMARKS
T.	R.	M.	S.	Part of Section	No.	Date	Area	
48	24	W4	27	All	7235	4- 7-'01	640 00	
			31	All	7235	4- 7-'01	640 00	
			33	All	7235	4- 7-'01	640 00	
			35	All	7235	4- 7-'01	640 00	
49	24	4	1	All	7238	5- 7-'01	640 00	
			3	All	7328	5- 7-'01	640 00	
			5	All	7238	5- 7-'01	640 00	
			7	All	7238	5- 7-'01	640 00	
			9	All	7238	5- 7-'01	640 00	
			13	W.½ & S.E.¼	7238	5- 7-'01	480 00	
			13	N.E.¼	7239	5- 7-'01	133 00	Balance Lake.
			15	All	7238	5- 7-'01	640 00	
			17	All	7238	5- 7-'01	640 00	
			19	All	7238	5- 7-'01	640 00	
			21	All	7238	5- 7-'01	640 00	
			23	E.½ & N.W.¼	7239	5- 7-'01	366 00	Balance Lake.
			23	S.W.¼	7238	5- 7-'01	160 00	
			25	All	7238	5- 7-'01	640 00	
			27	E.½ & N.W.¼	7238	5- 7-'01	480 00	
			27	S.W.¼	7239	5- 7-'01	74 80	Balance Lake.
			31	N.W.¼	5212	21- 3-'01	160 00	
			31	N.E.¼	7238	5- 7-'01	160 00	
			31	S.W.¼	5187	13- 3-'01	109 00	Balance Lake.
			31	S.E.¼	7239	5- 7-'01	153 40	Balance Lake.
			33	E.½	7238	5- 7-'01	320 00	
			33	N.W.¼	7239	5- 7-'01	159 00	Balance Lake.
			33	S.W.¼	7240	4- 7-'01	74 00	North of Lake.
			35	E.½ & S.W.¼	7238	5- 7-'01	480 00	
			35	N.W.¼	7241	13- 6-'03	152 00	Balance Lake.
50	24	4	1	All	7242	5- 7-'01	640 00	
			3	All	7242	5- 7-'01	640 00	
			5	All	7243	5- 7-'01	443 50	Balance Lake.
			7	W.½	7242	5- 7-'01	320 00	
			7	S.E.¼	7243	5- 7-'01	145 00	Balance Lake
			9	All	7242	5- 7-'01	640 00	
			13	All	7242	5- 7-'01	640 00	
			15	All	7242	5- 7-'01	640 00	
			17	All	7242	5- 7-'01	640 00	
			19	W.½	7242	5- 7-'01	320 00	
			19	E.½	7244	12- 6-'03	250.50	Balance Lake.
			21	N.W.¼	7242	5- 7-'01	160 00	
			21	S.W.¼	3931	4-11-'98	160 00	

CANADIAN PACIFIC RAILWAY

DESCRIPTION					PATENT			
T.	R.	M.	S.	Part of Section	No.	Date	Area	REMARKS
50	24	W4	21	E.½	7244	12- 6-'03	229 50	Balance Lake.
			23	E.½ & S.W.¼	7242	5- 7-'01	480 00	
			23	N.W.¼	7244	12- 6-'03	136 00	Balance Lake.
			25	All	7242	5- 7-'01	640 00	
			27	N.W.¼	2782	11- 3-'95	160 00	
			27	N.E.¼	2250	21- 4-'93	160 00	
			27	S.W.¼	7244	12- 6-'03	150 00	Balance Lake.
			27	S.E.¼	3846	30-10-'99	150 00	Balance Lake.
			31	N.½	7242	5- 7-'01	315 98	
			31	S.½	7245	15- 7-'01	317 70	Balance Roadway
			33	N.½	7242	5- 7-'01	315 50	
			33	S.W.¼	7245	15- 7-'01	158 00	Balance Roadway.
			33	S.E.¼	4709	20- 9-'00	160 00	
			35	All	7242	5- 7-'01	635 02	
51	24	4	1	N.½	4405	28-12-'99	320 00	
			1	S.W.¼	4046	13- 2-'00	159 34	
			1	S.E.¼	7246	5- 7-'01	159 26	Balance Lake.
			3	N.W.¼	7246	5- 7-'01	160 00	
			3	N.E.¼	7247	13- 6-'03	125 00	Balance Lake
			3	S.½	4186	8- 7-'99	319 30	
			5	W.½	7248	6- 7-'01	319 90	
			5	E.½	7246	5- 7-'01	319 86	
			7	N.½ & L.S. 3, 5, 6	7246	5- 7-'01	140 00	
			7	S.E.¼	7249	5- 7-'01	158 35	Bal. Right of way.
			7	S.E.¼	2961	27- 3-'97	1 65	C.&E. R. of way.
			9	All	7246	5- 7-'01	640 00	
			13	N.½	7250	5- 7-'01	100 00	Balance Reserve.
			13	S.½	7246	5- 7-'01	320 06	
			15	N.½	7250	5- 7-'01	100 00	Balance Reserve
			15	S.½	7246	5- 7-'01	320 00	
			17	W.½	7252	5- 7-'01	200 10	Balance Reserve & Right of way.
			17	E.½	7251	5- 7-'01	205 27	Balance Reserve & Right of way.
			17	S.½ & N.E.¼	2961	27- 3-'97	14 63	C. & E. R. of W., etc.
			19	W.½ (frac	7845	25- 7-'02	37 00	
52	24	4	7	W.½ (frac.	4647	14- 6-'00	50 00	
			13	N.½	7253	5- 7-'01	320 00	
			13	S.½	7254	5- 7-'01	101 00	Balance Reserve.
			15	N.½	7253	5- 7-'01	320 00	

MAIN LINE LAND GRANT

DESCRIPTION					PATENT			
T.	R.	M.	S.	Part of Section	No.	Date	Area	REMARKS
52	24	W4	15	S.½	7254	5- 7-'01	95 00	Balance Reserve.
			17	S.E.¼	7254	5- 7-'01	44 00	Balance Reserve.
			23	N.W.¼	3320	6- 4-'97	160 00	
			23	S.W.¼	4323	11- 9-'99	160 00	
			23	E.½	7253	5- 7-'01	320 00	
			25	W.½	4185	8- 7-'99	320 00	
			25	E.½	7253	5- 7-'01	520 00	
			27	S.W.¼	7253	5- 7-'01	160 00	
			27	N.E.¼	3319	6- 4-'97	160 00	
53	24	4	19	N.E.¼	9604	15-11-'04	160 00	
55	24	4	1	S.E.¼, L.S. 9, 10, 15	7255	5- 7-'01	283 00	
			1	N.½ of S.W.¼	3847	11-10-'98	82 00	
			1	S.½ of S.W.¼	3097	16- 7-'96	82 00	
			5	N.½	4412	13- 2-'00	320 00	
			5	S.½	7255	5- 7-'01	327 00	
			7	All	7255	5- 7-'01	640 00	
			9	W.½ & S.E.¼	7255	5- 7-'01	480 00	
			13	S.W.¼	7255	5- 7-'01	160 00	
			15	E.½	7255	5- 7-'01	320 00	
			17	All	2964	21- 1-'96	640.00	
			19	All	8165	12- 2-'03	510.50	Balance Lake.
			21	All	7255	5- 7-'01	640 00	
			23	All	7255	5- 7-'01	640.00	
			25	All	7255	5- 7-'01	640 00	
			27	E.½ & S.W.¼	7255	5- 7-'01	480 00	
			27	N.W.¼	4196	16- 5-'00	160.00	
			31	W.½ & N.E.¼	7255	5- 7-'01	480.00	
			31	S.E.¼	4005	10- 4-'99	160.00	
			33	E.½ & N.W.¼	7255	5- 7-'01	480.00	
			33	S.W.¼	7256	4- 7-'01	131.50	Balance Lake.
			35	All	7255	5- 7-'01	640 00	
56	24	4	1	All	7257	5- 7-'01	640.00	
			3	All	7257	5- 7-'01	640.00	
			5	All	7257	5- 7-'01	640.00	
			7	All	7257	5- 7-'01	640.00	
			9	All	7257	5- 7-'01	640.00	
			13	E.½ & N.W.¼	7257	5- 7-'01	480.00	
			13	S.W.¼	3930	4-11-'98	160.00	
			15	All	7257	5- 7-'01	640.00	
			17	All	7257	5- 7-'01	640.00	
			19	All ..	7257	5- 7-'01	640.00	

CANADIAN PACIFIC RAILWAY

DESCRIPTION					PATENT			REMARKS
T.	R.	M.	S.	Part of Section	No.	Date	Area	
56	24	W4	21	All	7257	5- 7-'01	640 00	
			23	All	7257	5- 7-'01	640 00	
			25	All	7257	5- 7-'01	640 00	
			27	All	7257	5- 7-'01	640 00	
			31	All	7257	5- 7-'01	640 00	
			33	All	7257	5- 7-'01	640 00	
			35	All	7257	5- 7-'01	640 00	
57	24	4	1	All	7258	8- 7-'01	640 00	
			3	All	7258	8- 7-'01	640 00	
			5	All	7258	8- 7-'01	640 00	
			7	All	7258	8- 7-'01	640 00	
			9	All	7258	8- 7-'01	640 00	
			13	W.½ & N.E.¼	7259	8- 7-'01	353 10	Balance Lake.
			13	S.E.¼	7258	8- 7-'01	160 00	
			15	All	7258	8- 7-'01	640 00	
			17	All	7258	8- 7-'01	640 00	
			19	All	7258	8- 7-'01	640 00	
			21	All	7258	8- 7-'01	640 00	
			23	All	7259	8- 7-'01	484 65	Balance Lake.
			25	All	7258	8- 7-'01	640 00	
			27	W.½ & N.E.¼	7258	8- 7-'01	480 00	
			27	S.E.¼	7259	8- 7-'01	145 50	Balance Lake.
			31	All	7258	8- 7-'01	640 00	
			33	All	4730	21- 9-'00	640 00	
			35	All	7258	8- 7-'01	640 00	
58	24	4	1	All	8459	22- 7-'03	640 00	
			3	All	8459	22- 7-'03	640 00	
			5	All	7805	24- 4-'02	640 00	
			7	All	8459	22- 7-'03	640 00	
			9	All	8459	22- 7-'03	640 00	
			17	All	8459	22- 7-'03	640 00	
			19	All	8459	22- 7-'03	640 00	
			21	All	8459	22- 7-'03	640 00	
			25	All	8459	22- 7-'03	640 00	
			35	All	8459	22- 7-'03	623 00	
59	24	4	1	All	8460	22- 7-'05	626 00	
			3	All	8460	22- 7-'03	625 00	
			5	All	8460	22- 7-'03	624 00	
			7	All	8460	22- 7-'03	640 00	
			9	All	8460	22- 7-'03	640 00	
			15	All	8460	22- 7-'03	640 00	
			17	All	8460	22- 7-'03	640 00	

MAIN LINE LAND GRANT

DESCRIPTION					PATENT			REMARKS
T.	R.	M.	S.	Part of Section	No.	Date	Area	
59	24	W4	19	All	8460	22- 7-'03	640 00	
			31	All	8460	22- 7-'03	640 00	
18	25	4	25	N.E.¼	8334	24- 3-'03	160 00	
			35	All	8741	30-11-'03	645 34	
19	25	4	1	All	8794	30-11-'03	645 70	
			9	All	8794	30-11-'03	640 00	
			13	All	8794	30-11-'03	640 00	
			15	All	8794	30-11-'03	640 00	
			17	All	8794	30-11-'03	640 00	
			19	All	8794	30-11-'03	640 00	
			21	All	8794	30-11-'03	640 00	
			23	All	8794	30-11-'03	640 00	
			25	All	8794	30-11-'03	640 00	
			27	All	8794	30-11-'03	640 00	
			31	All	8794	30-11-'03	640 00	
			33	All	8794	30-11-'03	640 00	
			35	All	8794	30-11-'03	640 00	
20	25	4	1	All	8795	30-11-'03	640 00	
			3	All	8795	30-11-'03	640 00	
			5	All	8795	30-11-'03	640 00	
			7	All	8795	30-11-'05	640 00	
			9	All	8795	30-11-'03	640 00	
			13	All	8795	30-11-'03	640 00	
			15	All	8795	30-11-'03	640 00	
			17	All	8795	30-11-'03	640 00	
			19	All	8795	30-11-'03	640 00	
			21	All	8795	30-11-'03	640 00	
			23	All	8795	30-11-'03	640 00	
			25	All	8339	23- 4-'03	640 00	
			27	All	8795	30-11-'03	640 00	
			31	All	8795	30-11-'03	640 00	
			33	All	8795	30-11-'03	640 00	
			35	All	8795	30-11-'03	640 00	
21	25	4	1	All	8796	30-11-'03	640 00	
			3	All	8796	30-11-'03	640 00	
			5	All	8796	30-11-'03	640 00	
			7	All	8796	30-11-'03	640 00	
			9	All	8796	30-11-'03	640 00	
			13	All	8796	30-11-'03	640 00	
			15	All	8796	30-11-'03	640 00	
			17	All	8796	30-11-'03	640 00	
			19	All	8796	30-11-'03	640 00	

CANADIAN PACIFIC RAILWAY

DESCRIPTION					PATENT			REMARKS
T.	R.	M.	S.	Part of Section	No.	Date	Area	
21	25	W 4	21	All	8796	30-11-'03	640 00	
			23	All	8796	30-11-'03	640 00	
			25	All	8796	30-11-'03	640 00	
			27	All	8796	30-11-'03	640 00	
			31	Part E.½	8746	30-11-'03	44 00	South of River.
			33	South of River	8340	4- 5-'03	170 00	
			33	Island	8679	22-10-'03	19 50	
			35	Part W.½ & N.E.¼	8746	30-11-'03	192 00	South of River.
			35	S.E.¼	8796	30-11-'03	160 00	
22	25	4	1	W.½	8764	30-11-'03	245 00	East of River.
			1	E.½	8770	30-11-'03	320 00	
35	25	4	13	All	6792	11- 6-'01	640 00	
			15	All	6793	13- 6-'01	553 04	Balance Lake.
			17	All	6792	11- 6-'01	640 00	
			19	All	6792	11- 6-'01	640 00	
			21	All	6792	11- 6-'01	640 00	
			23	All	6792	11- 6-'01	640 00	
			25	N.½	6793	13- 6-'01	286 00	Balance Lake.
			25	S.½	6792	11- 6-'01	320 00	
			27	All	6792	11- 6-'01	640 00	
			31	All	6792	11- 6-'01	640 00	
			33	All	6792	11- 6-'01	640 00	
			35	All	6792	11- 6-'01	640 00	
36	25	4	1	All	6794	14- 6-'01	640 00	
			3	All	6794	14- 6-'01	640 00	
			5	All	6794	14- 6-'01	640 00	
			7	All	6794	14- 6-'01	640 00	
			9	All	6794	14- 6-'01	640 00	
			13	S.W.¼ & N.E.¼	6795	14- 6-'01	268 90	Balance Lake
			13	S.E.¼ (frac.)	2722	31-10-'94	35 30	
			14	N.E.¼ (frac.)	2962	14-12-'95	95 40	
			15	All	6794	14- 6-'01	640 00	
			17	All	6794	14- 6-'01	640 00	
			19	All	6794	14- 6-'01	640 00	
			21	All	6794	14- 6-'01	640 00	
			23	N.W.¼	6795	14- 6-'01	120 50	Balance Lake.
			23	S.W.¼	5001	8- 3-'01	160 00	
			23	S.E.¼	2820	20- 6-'95	113 40	Balance Lake.
			23	N.E.¼	3566	18- 1-'98	32 50	East of Lake.
			23	N.E.¼	4972	7- 3-'01	32 60	West of Lake.
			25	All	6794	14- 6-'01	640 00	

MAIN LINE LAND GRANT

DESCRIPTION					PATENT			REMARKS
T.	R.	M.	S.	Part of Section	No.	Date	Area	
36	25	W 4	27	All	6794	14- 6-'01	640.00	
			31	All	6794	14- 6-'01	640.00	
			33	E.½ & N.W.¼	6794	14- 6-'01	480.00	
			33	S.W.¼	6796	14- 6-'01	133.20	Balance Lake.
			35	All	6794	14- 6-'01	640.00	
37	25	4	1	All	6797	14- 6-'01	640.00	
			3	All	6797	14- 6-'01	640.00	
			5	All	6797	14- 6-'01	640.00	
			7	All	6797	14- 6-'01	640.00	
			9	All	6797	14- 6-'01	640.00	
			13	All	6797	14- 6-'01	640.00	
			15	All	6797	14- 6-'01	640.00	
			17	All	6797	14- 6-'01	640.00	
			19	All	6797	14- 6-'01	640.00	
			21	All	6797	14- 6-'01	640.00	
			23	All	6797	14- 6-'01	640.00	
			25	All	6797	14- 6-'01	640.00	
			27	All	6797	14- 6-'01	640.00	
			31	All	6797	14- 6-'01	640.00	
			33	All	6797	14- 6-'01	640.00	
			35	All	6797	14- 6-'01	640.00	
38	25	4	1	N. of River	2941	23-11-'95	261.20	
			1	S. of River	6798	14- 6-'01	334.00	
			3	All	6799	14- 6-'01	593.30	Balance River.
			5	All	6800	14- 6-'01	640.00	
			7	All	6800	14- 6-'01	640.00	
			9	All	6799	14- 6-'01	584.40	Balance River.
			13	All	6800	14- 6-'01	640.00	
			15	All	6800	14- 6-'01	640.00	
			17	N.½	6800	14- 6-'01	320.00	
			17	S.½	6799	14- 6-'01	307.40	Balance River.
			19	N.½	4824	2- 3-'01	320.00	
			19	S.½	4992	8- 3-'01	320.00	
			21	All	6800	14- 6-'01	640.00	
			23	All	6800	14- 6-'01	640.00	
			25	All	6800	14- 6-'01	640.00	
			27	All	6800	14- 6-'01	640.00	
			31	All	6800	14- 6-'01	636.80	
			33	All	6800	14- 6-'01	633.10	
			35	All	6800	14- 6-'01	633.00	
39	25	4	1	All	6801	14- 6-'01	635.50	
			3	All	6801	14- 6-'01	634.80	

CANADIAN PACIFIC RAILWAY

DESCRIPTION					PATENT			REMARKS
T.	R.	M.	S.	Part of Section	No.	Date	Area	
39	25	W4	5	All	6801	14- 6-'01	634 30	
			7	All	6801	14- 6-'01	640 00	
			9	All	6801	14- 6-'01	640 00	
			13	All	6801	14- 6-'01	640 00	
			15	All	6801	14- 6-'01	640 00	
			17	All	6801	14- 6-'01	640 00	
			19	All	6801	14- 6-'01	640 00	
			21	All	6801	14- 6-'01	640 00	
			23	All	6801	14- 6-'01	640 00	
			25	All	6801	14- 6-'01	640 00	
			27	All	6801	14- 6-'01	640 00	
			31	All	6801	14- 6-'01	640 00	
			33	All	6801	14- 6-'01	640 00	
			35	All	6801	14- 6-'01	640 00	
40	25	4	1	All	6802	7- 6-'01	640 00	
			3	All	6802	7- 6-'01	640 00	
			5	All	6802	7- 6-'01	640 00	
			7	All	6802	7- 6-'01	640 00	
			9	All	6802	7- 6-'01	640 00	
			13	All	6802	7- 6-'01	640 00	
			15	All	6802	7- 6-'01	640 00	
			17	All	6802	7- 6-'01	640 00	
			19	All	6802	7- 6-'01	640 00	
			21	All	6802	7- 6-'01	640 00	
			23	All	6802	7- 6-'01	640 00	
			25	All	6802	7- 6-'01	640 00	
			27	All	6802	7- 6-'01	640 00	
			31	All	6802	7- 6-'01	640 00	
			33	All	6802	7- 6-'01	640 00	
			35	N.W.¼	1731	21- 9-'00	160 00	
			35	N.E.¼	6802	7- 6-'01	160 00	
			35	S.½	4955	6- 3-'01	320 00	
41	25	4	1	All	6803	8- 6-'01	640 00	
			3	All	6803	8- 6-'01	640 00	
			5	All	6803	8- 6-'01	640 00	
			7	All	6803	8- 6-'01	640 00	
			9	All	6803	8- 6-'01	640 00	
			13	All	6803	8- 6-'01	640 00	
			15	All	6803	8- 6-'01	640 00	
			17	All	6803	8- 6-'01	640 00	
			19	All	6803	8- 6-'01	640 00	
			21	All	6803	8- 6-'01	640 00	

MAIN LINE LAND GRANT

DESCRIPTION					PATENT			REMARKS
T.	R.	M.	S.	Part of Section	No.	Date	Area	
41	25	W4	23	All	6803	8- 6-'01	640 00	
			25	All	6803	8- 6-'01	640 00	
			27	All	6803	8- 6-'01	640 00	
			31	All	6803	8- 6-'01	640 00	
			33	All	6803	8- 6-'01	640 00	
			35	All	6803	8- 6-'01	640 00	
42	25	4	1	All	6804	7- 6-'01	640 00	
			3	All	6804	7- 6-'01	640 00	
			5	All	6804	7- 6-'01	640 00	
			7	All	6804	7- 6-'01	640 00	
			9	All	6804	7- 6-'01	640 00	
			13	E.½ & N.W.¼	6805	8- 6-'01	399 00	Balance Lake.
			13	S.W.¼	6804	7- 6-'01	160 00	
			15	All	6804	7- 6-'01	640 00	
			17	W.½ & S.E.¼	6804	7- 6-'01	480 00	
			17	N.E.¼	5041	12- 3-'01	160 00	
			19	W.½	6806	12- 6-'01	310 06	Bal. Right of way.
			19	W.½	2953	22- 7-'99	9 94	C. & E. R. of way.
			19	E.½	4600	9- 8-'00	320 00	
			21	W.½	4599	9- 8-'00	320 00	
			21	E.½	6804	7- 6-'01	320 00	
			23	All	6804	7- 6-'01	640 00	
			25	All	6804	7- 6-'01	640 00	
			27	All	6804	7- 6-'01	640 00	
			31	W.½	5189	13- 3-'01	331 24	
			31	N.E.¼	6807	8- 6-'01	167 72	Bal. R. of W., etc.
			31	N.E.¼	2953	22- 7-'99	6 60	C. & E. R. of way.
			31	S.E.¼	6806	12- 6-'01	153 15	Bal. Right of way.
			31	S.E.¼	2953	22- 7-'99	6 85	C. & E. R. of way.
			33	All	6804	7- 6-'01	683 32	
			35	All	6804	7- 6-'01	685 00	
43	25	4	1	All	7260	13- 7-'01	510 57	Balance Lake.
			3	N.½	7260	13- 7-'01	291 40	Balance Lake.
			3	S.½	7261	13- 7-'01	346 95	
			5	N.W.¼	7261	13- 7-'01	160 00	
			5	N.E.¼	4954	6- 3-'01	160 00	
			5	S.½	7260	13- 7-'01	346 00	
			7	All	7260	13- 7-'01	606 76	Balance Lake.
			9	N.W.¼	5101	15- 3-'01	*160 00	
			9	N.E.¼	7263	13- 7-'01	153 55	Bal. Right of way.
			9	N.E.¼	2954	1- 3-'97	6 45	C. & E. R. of way.
			9	S.W.¼	7261	13- 7-'01	160 00	

CANADIAN PACIFIC RAILWAY

DESCRIPTION					PATENT			REMARKS
T.	R.	M.	S.	Part of Section	No.	Date	Area	
43	25	W4	9	S.E.¼	7262	15- 7-'01	148.55	Balance River and Right of way.
			9	S.E.¼	2954	1- 3-'97	6.45	C. & E. R. of way.
			13	S.½	7264	13- 7-'01	192.00	Balance Reserve.
			15	N.W.¼	7266	15- 7-'01	153.55	Bal. Right of way.
			15	N.W.¼	2954	1- 3-'97	6.45	C. & E. R. of way.
			15	S.W.¼	7263	13- 7-'01	156.25	Bal. Right of way.
			15	S.W.¼	2954	1- 3-'97	3.75	C. & E. R. of way.
			15	N.E.¼	4971	8- 3-'01	40.00	West of Reserve.
			15	S.E.¼	7265	15- 7-'01	64.00	East of River and Reserve.
			15	S.E.¼	4985	12- 3-'01	42.00	West of River and Reserve.
			17	All	7261	13- 7-'01	640.00	
			19	All	7261	13- 7-'01	640.00	
			21	All	7261	13- 7-'01	640.00	
			27	W.½	7261	13- 7-'01	320.00	
			27	E.½	7267	15- 7-'01	80.00	Balance Reserve.
			31	All	7260	13- 7-'01	505.00	Balance Lake.
			33	All	7261	13- 7-'01	640.00	
44	25	4	3	W.½	7268	15- 7-'01	320.00	
			3	E.½	7269	15- 7-'01	79.36	Balance Reserve.
			5	E.½ & N.W.¼	7268	15- 7-'01	480.00	
			5	S.W.¼	7270	15- 7-'01	141.69	Balance Lake.
			7	All	7268	15- 7-'01	640.00	
			9	All	7268	15- 7-'01	640.00	
			17	All	7268	15- 7-'01	640.00	
			19	All	7270	15- 7-'01	490.23	Balance Lake.
			21	All	7268	15- 7-'01	640.00	
			31	All	7268	15- 7-'01	640.00	
46	25	4	1	All	7271	15- 7-'01	640.00	
			3	All	7271	15- 7-'01	640.00	
			5	W.½	7272	12- 6-'03	84.00	Balance Lake.
			5	E.½	7271	15- 7-'01	320.00	
			7	All	7272	12- 6-'03	194.50	Balance Lake.
			9	All	7271	15- 7-'01	640.00	
			13	All	7271	15- 7-'01	640.00	
			15	All	7271	15- 7-'01	640.00	
			17	All	7271	15- 7-'01	640.00	
			19	All	7271	15- 7-'01	640.00	
			21	All	7271	15- 7-'01	640.00	
			23	E.½, N.W.¼, L. S. 3,4,6	7271	15- 7-'01	600.00	

MAIN LINE LAND GRANT

DESCRIPTION					PATENT			
T.	R.	M.	S.	Part of Section	No.	Date	Area	REMARKS
46	25	W4	25	All	7271	15- 7-'01	640.00	
			27	All	7271	15- 7-'01	640.00	
			31	All	7271	15- 7-'01	634.00	
			33	All	7271	15- 7-'01	634.00	
			35	All	7271	15- 7-'01	634.00	
47	25	W4	1	All	7273	15- 7-'01	637.00	
			3	All	7273	15- 7-'01	638.00	
			5	N.½	7273	15- 7-'01	320.00	
			5	S.½	7274	16- 7-'01	269.00	Balance Lake.
			7	All	7273	15- 7-'01	640.00	
			9	All	7273	15- 7-'01	640.00	
			13	All	7273	15- 7-'01	640.00	
			15	All	7273	15- 7-'01	640.00	
			17	All	7273	15- 7-'01	640.00	
			19	All	7273	15- 7-'01	640.00	
			21	N.½	7273	15- 7-'01	320.00	
			21	S.½	7275	15- 7-'01	268.00	Balance Lake.
			23	N.W.¼ & S.E.¼	7273	15- 7-'01	320.00	
			23	N.E.¼	4957	5- 3-'01	160.00	
			23	S.W.¼	7275	15- 7-'01	152.00	Balance Lake.
			25	N.½	5362	27- 3-'01	320.00	
			25	S.½	7273	15- 7-'01	320.00	
			27	W.½ & N.E.¼	7273	15- 7-'01	480.00	
			27	S.E.¼	7274	16- 7-'01	155.00	Balance Lake.
			31	All	7273	15- 7-'01	640.00	
			33	All	7273	15- 7-'01	640.00	
			35	E.½ & S.W.¼	7273	15- 7-'01	480.00	
			35	N.W.¼	7274	16- 7-'01	151.00	Balance Lake.
48	25	4	1	All	7276	15- 7-'01	640.00	
			3	N.½	7276	15- 7-'01	320.00	
			3	S.½	7277	15- 7-'01	226.00	Balance Lake.
			5	W.½ & S.E.¼	7276	15- 7-'01	480.00	
			5	N.E.¼	7277	15- 7-'01	156.00	Balance Lake.
			7	All	7176	15- 7-'01	640.00	
			9	E.½ & N.W.¼	7276	15- 7-'01	480.00	
			9	S.W.¼	7277	15- 7-'01	154.00	Balance Lake.
			13	All	7276	15- 7-'01	640.00	
			15	All	7276	15- 7-'01	640.00	
			17	All	7276	15- 7-'01	640.00	
			19	All	7276	15- 7-'01	640.00	
			21	All	7276	15- 7-'01	640.00	
			23	All	7276	15- 7-'01	640.00	

CANADIAN PACIFIC RAILWAY

DESCRIPTION					PATENT			REMARKS
T.	R.	M.	S.	Part of Section	No.	Date	Area	
48	25	W4	25	W.½ & S.E.¼	7276	15- 7-'01	480.00	
			25	N.E.¼	7278	15- 7-'01	155.71	Bal. Right of way.
			25	N.E.¼	2958½	5- 3-'97	4.29	C.&E. R. of way.
			27	All	7276	15- 7-'01	640.00	
			31	All	7276	15- 7-'01	640.00	
			33	All	7276	15- 7-'01	640.00	
			35	All	7276	15- 7-'01	640.00	
49	25	4	1	E.½ & N.W.¼	7280	15- 7-'01	467.68	Bal. Right of way.
			1	E.½ & N.W.¼	2959	29- 3-'97	12.32	C.&E. R. of way.
			1	S.W.¼	7279	15- 7-'01	160.00	
			3	All	7279	15- 7-'01	640.00	
			5	All	7279	15- 7-'01	640.00	
			7	All	7279	15- 7-'01	640.00	
			9	All	7279	15- 7-'01	640.00	
			13	W.½	7280	15- 7-'01	307.68	Bal. Right of way.
			13	W.½	2959	29- 3-'97	12.32	C.&E. R. of way
			13	E.½	7279	15- 7-'01	320.00	
			15	W.½ & S.E.¼	7279	15- 7-'01	480.00	
			15	N.E.¼	3456	25- 9-'97	160.00	
			17	All	7279	15- 7-'01	640.00	
			19	All	7279	15- 7-'01	640.00	
			21	E.½ & S.W.¼	7279	15- 7-'01	480.00	
			21	N.W.¼	2394	6- 3-'94	160.00	
			23	W.½	7279	15- 7-'01	320.00	
			23	E.½	7280	15- 7-'01	312.57	Bal. Right of way.
			23	E.½	2959	29- 3-'97	7.43	C.&E. R. of way.
			25	N.½	7281	15- 7-'01	293.00	Balance Lake.
			25	S.½	7279	15- 7-'01	320.00	
			27	All	7279	15- 7-'01	640.00	
			31	All	7279	15- 7-'01	640.00	
			33	E.½ & S.W.¼	7279	15- 7-'01	480.00	
			33	N.W.¼	4015	11- 4-'99	160.00	
			35	N.W.¼	7279	15- 7-'01	160.00	
			35	N.E.¼	7280	15- 7-'01	153.99	Bal. Right of way.
			35	N.E.¼	2959	29- 3-'97	6.01	C.&E. R. of way.
			35	S.W.¼	4802	4-10-'00	160.00	
			35	S.E.¼	3676	18- 3-'98	146.57	Bal. Right of way.
			35	S.E.¼	2959	29- 3-'97	13.43	C.&E. R. of way
50	25	4	1	All	7282	15- 7-'01	640.00	
			3	All	7282	15- 7-'01	640.00	
			5	All	7282	15- 7-'01	640.00	
			7	All	7282	15- 7-'01	640.00	

MAIN LINE LAND GRANT

DESCRIPTION					PATENT			
T.	R.	M.	S.	Part of Section	No.	Date	Area	REMARKS
50	25	W4	9	All	7282	15- 7-'01	640.00	
			13	E.½	7282	15- 7-'01	320.00	
			13	N.W.¼	7283	13- 7-'01	154.66	Bal. Right of way.
			13	N.W.¼	2960	4- 3-'97	5.34	C.&E. R. of way.
			13	S.W.¼	7284	13- 7-'01	160.00	
			15	All	7282	15- 7-'01	640.00	
			17	All	7282	15- 7-'01	640.00	
			19	N.W.¼, S.E.¼, L. S. 3, 5, 6, 9, 10, 16	7282	15- 7-'01	560.00	
			21	All	7282	15- 7-'01	640.00	
			23	W.½ & S.E.¼	7282	15- 7-'01	480.00	
			23	N.E.¼	7283	13- 7-'01	155.32	Bal. Right of way.
			23	N.E.¼	2960	4- 3-'97	4.68	C.&E. R. of way.
			25	N.W.¼	7283	13- 7-'01	158.87	Bal. Right of way.
			25	N.W.¼	2960	4- 3-'97	1.13	C.&E. R. of way.
			25	S.W.¼	7284	13- 7-'01	160.00	
			25	E.½	7282	15- 7-'01	320.00	
			27	All	7282	15- 7-'01	640.00	
			31	W.½ & N.E.¼, L. S. 2, 7, 8	7282	15- 7-'01	598.80	
			33	All	7282	15- 7-'01	636.37	Balance River.
			35	All	7282	15- 7-'01	640.00	
51	25	4	1	All	7285	8- 7-'01	649.92	
			3	All	7285	8- 7-'01	642.62	
			5	E.½ & S.W.¼	7285	8- 7-'01	482.82	
			5	N.W.¼	7286	8- 7-'01	148.00	Balance River.
			7	N.½	7285	8- 7-'01	320.00	
			7	S.½	7286	8- 7-'01	217.00	Balance River.
			9	All	7285	8- 7-'01	640.00	
			13	All	7285	8- 7-'01	640.00	
			15	All	7285	8- 7-'01	640.00	
			17	E.½ & N.W.¼	7286	8- 7-'01	390.00	Balance River.
			17	S.W.¼	7285	8- 7-'01	160.00	
			19	All	7285	8- 7-'01	640.00	
			21	All	7285	8- 7-'01	640.00	
			23	All	7285	8- 7-'01	640.00	
			25	All	7285	8- 7-'01	640.00	
			27	All	7285	8- 7-'01	640.00	
			31	All	7285	8- 7-'01	640.00	
			33	W.½	7286	8- 7-'01	251.00	Balance River.
			33	N.E.¼	7287	9- 7-'01	2.00	N.W. of River.

CANADIAN PACIFIC RAILWAY

DESCRIPTION					PATENT			REMARKS
T.	R.	M.	S.	Part of Section	No.	Date	Area	
51	25	W.4	33	N.E.¼	7287	9- 7-'01	124 00	S.E. of River.
			33	S.E.¼	7285	8- 7-'01	160 00	
			35	All	7285	8- 7-'01	640 00	
52	25	4	1	All	7288	8- 7-'01	640 00	
			3	E.½	7288	8- 7-'01	320 00	
			3	S.W.¼	7289	9- 7-'01	154 00	Balance River.
			3	N.W.¼	7289a	8- 7-'01	56 00	East of River.
			9	N.E.¼	10902	11- 2-'07	76 00	North of River.
			9	N.W.¼, (Frac).	10902	11- 2-'07	14 00	
			13	W.½	7288	8- 7-'01	320 00	
			15	E.½ & S.W.¼	7289	9- 7-'01	413 00	Balance River.
			15	N.W.¼	7288	8- 7-'01	160 00	
			21	All	7288	8- 7-'01	640 00	
			23	All	7289	9- 7-'01	529 00	Balance River.
			27	All	7288	8- 7-'01	640 00	
			33	All	7288	8- 7-'01	640 00	
			35	N.W.¼	7290	8- 7-'01	160 00	
			35	S.W.¼	4777	11- 9-'00	160 00	
53	25	4	3	N.½	7291	9- 7-'01	320 00	
			3	S.½	8163	12- 2-'03	320 00	
			5	All	7291	9- 7-'01	640 00	
			7	W.½	8351	21- 4-'03	320 00	
			7	E.½	8163	12- 2-'03	320 00	
			9	N.W.¼	7292	8- 7-'01	147 50	Balance Lake
			9	N.E.¼	4988	7- 3-'01	160 00	
			9	S.½	7291	9- 7-'01	320 00	
			15	N.½, L.S. 3, 5, 6 & E.½ of E.½ of L.S. 4	7291	9- 7-'01	450 00	
			15	S.E.¼	2814	19- 6-'95	160 00	
			17	W.½ & N.E.¼	7291	9- 7-'01	480 00	
			19	N.½	7293	9- 7-'01	181 50	Balance Lake.
			19	S.½	7291	9- 7-'01	320 00	
			21	W.½	7291	9- 7-'01	320 00	
			21	E.½	7292	8- 7-'01	260 00	Balance Lake.
			23	S.W.¼	8415	18- 6-'03	132 50	Balance Lake.
			25	E.½	7291	9- 7-'01	320 00	
			27	S.E.¼	7294	2- 9-'01	153 25	Balance Lake.
			33	S.E.¼ frac.	7291a	8- 7-'01	6 00	Bal. Settlement
			35	N.½	7291	9- 7-'01	320 00	
54	25	4	1	N.W.¼ & E.½	7295	8- 7-'01	480 00	
			3	S.E.¼ frac.	4248	21- 8-'99	82 00	Bal. Settlement.

MAIN LINE LAND GRANT

DESCRIPTION					PATENT			REMARKS
T.	R.	M.	S.	Part of Section	No.	Date	Area	
54	25	W4	3	N.E.¼ (frac.)	7296	8- 7-'01	2 00	Bal. Settlement.
			7	N.½	7295	8- 7-'01	320 00	
			7	N.½ of S.E.¼	4482	24- 9-'00	80 00	
			13	S.E.¼	7295	8- 7-'01	160 00	
			15	N.W.¼ (frac.)	7297	8- 7-'01	3 00	Bal. Settlement.
			21	W.½	7295	8- 7-'01	320 00	
			25	W.½ (Part)	7298	8- 7-'01	156 00	E. of Settlement.
			25	E.½	7295	8- 7-'01	320 00	
			27	N.W.¼	7295	8- 7-'01	160 00	
			27	N.E.¼	7299	13- 7-'01	159 00	
			31	E.½, N.W.¼, L.S. 5, 6, & N.½ of L.S. 3	8166	16- 2-'03	574 88	Bal. School Site.
			31	L.S. 4 & S.½ of L.S. 3	7295	8- 7-'01	60 00	
			33	All	7295	8- 7-'01	637 68	
			35	All	7295	8- 7-'01	639 20	
55	25	4	1	All	7300	8- 7-'01	642 00	
			3	All	7300	8- 7-'01	642 00	
			5	All	7300	8- 7-'01	642 00	
			7	All	7300	8- 7-'01	640 00	
			9	All	7300	8- 7-'01	640 00	
			13	All	7300	8- 7-'01	640 00	
			15	All	7300	8- 7-'01	640 00	
			16	N.W.¼	2176	5- 4-'93	160 00	
			17	N.E.¼	4481	2- 4-'00	160 00	
			17	W.½ & S.E.¼	7300	8- 7-'01	480 00	
			19	All	7300	8- 7-'01	640 00	
			21	E.½ & S.W.¼	7300	8- 7-'01	480 00	
			21	N.W.¼	4586	18- 7-'00	160 00	
			23	All	7300	8- 7-'01	640 00	
			25	All	7300	8- 7-'01	640 00	
			27	All	7300	8- 7-'01	640 00	
			31	All	7300	8- 7-'01	640 00	
			33	W.½ & S.E.¼	7300	8- 7-'01	480 00	
			35	All	7300	8- 7-'01	640 00	
56	25	4	1	All	7301	8- 7-'01	640 00	
			3	N.W.¼	4989	8- 3-'01	160 00	
			3	S.W.½	7301	8- 7-'01	160 00	
			3	E.½	7303	2- 2-'03	320 00	
			5	All	7301	8- 7-'01	640 00	
			7	All	7301	7- 7-'01	640 00	

CANADIAN PACIFIC RAILWAY

DESCRIPTION					PATENT			
T.	R.	M.	S.	Part of Section	No.	Date	Area	REMARKS
56	25	W4	9	N.W.¼ & E.½ of N.E.¼	7301	8- 7-'01	240.00	
			9	W.½ of N.E.¼	5190	13- 3-'01	80.00	
			9	S.½	3475	17- 9-'97	320.00	
			13	S.W.¼	7301	8- 7-'01	160.00	
			13	S.E.¼	7302	8- 7-'01	158.25	Balance Lake.
			15	W.½	7301	8- 7-'01	320.00	
			15	E.½	7303	2- 2-'03	320.00	
			17	N.½	7301	8- 7-'01	320.00	
			17	S.½	7303	2- 2-'03	320.00	
			19	E.½ & N.W.¼	7301	8- 7-'01	480.00	
			19	S.W.¼	7303	2- 2-'03	160.00	
			21	All	7301	8- 7-'01	640.00	
			23	N.E.¼ & S.W.¼	7303	2- 2-'03	320.00	
			23	N.W.¼	4464	11- 5-'00	27.60	Balance Lake.
			23	S.E.¼	4463	12- 5-'00	71.70	Balance Lake.
			23	S.E.¼ & N.W.¼	7304	13- 6-'03	220.70	Formerly Lake.
			25	All	7301	8- 7-'01	640.00	
			27	All	7303	2- 2-'03	640.00	
			31	All	7303	2- 2-'03	640.00	
			33	W.½	7305	2- 2-'03	314.88	Balance Lake.
			33	E.½	7303	2- 2-'03	320.00	
			35	E.½ & N.W.¼	7301	8- 7-'01	480.00	
			35	S.W.¼	7303	2- 2-'03	160.00	
57	25	4	1	All	7306	8- 7-'01	640.00	
			3	All	7306	8- 7-'01	640.00	
			5	N.E.¼	7307	2- 2-'03	51.00	Balance Lake.
			7	N.E.¼ & S.W.¼	7307	2- 2-'03	108.00	Balance Lake.
			7	N.W.¼	7308	12- 6-'03	150.50	Balance Lake.
			7	N.W.¼ (Part)	2906	18-11-'94	2.50	North of Lake.
			9	E.½ & N.W.¼	7306	8- 7-'01	480.00	
			9	S.W.¼	7309	2- 2-'03	160.00	
			13	All	7306	8- 7-'01	640.00	
			15	All	7306	8- 7-'01	640.00	
			17	N.½	7306	8- 7-'01	320.00	
			17	S.W.¼	7307	2- 2-'03	159.50	Balance Lake.
			17	S.E.¼	7309	2- 2-'03	160.00	
			19	All	7306	8- 7-'01	640.00	
			21	All	7306	8- 7-'01	640.00	
			23	All	7306	8- 7-'01	640.00	
			25	E.½ N.W.¼, L. S. 4, 5, 6	7306	8- 7-'01	600.00	

MAIN LINE LAND GRANT

DESCRIPTION					PATENT			REMARKS
T.	R.	M.	S.	Part of Section	No.	Date	Area	
57	25	W4	27	All	7306	8- 7-'01	640.00	
			31	All	7306	8- 7-'01	640.00	
			33	All	7306	8- 7-'01	640.00	
			35	All	7306	8- 7-'01	640.00	
58	25	4	1	All	8461	22- 7-'03	640.00	
			3	All	5487	3- 4-'01	640.00	
			5	W.½ & S.E.¼	8461	22- 7-'03	480.00	
			5	N.E.¼	8405	22- 4-'03	160.00	
			7	All	8461	22- 7-'03	640.00	
			9	All	8461	22- 7-'03	640.00	
			13	All	8461	22- 7-'03	640.00	
			15	All	8461	22- 7-'03	640.00	
			17	All	8461	22- 7-'03	640.00	
			19	All	8461	22- 7-'03	640.00	
			21	All	8461	22- 7-'03	640.00	
			23	All	8461	22- 7-'03	640.00	
			25	All	8461	22- 7-'03	640.00	
			27	All	8461	22- 7-'03	640.00	
			31	All	8461	22- 7-'03	620.00	
			33	All	8461	22- 7-'03	621.00	
			35	All	8461	22- 7-'03	622.00	
59	25	4	1	All	8462	22- 7-'03	622.01	
			3	All	8462	22- 7-'03	622.06	
			5	All	8462	22- 7-'03	622.11	
			7	All	8462	22- 7-'03	640.00	
			9	All	8462	22- 7-'03	640.00	
			13	All	8462	22- 7-'03	640.00	
			15	All	8462	22- 7-'03	640.00	
			17	All	8462	22- 7-'03	640.00	
			19	All	8462	22- 7-'03	640.00	
			21	W.½ & S.E.¼	8463	22- 7-'03	328.00	Balance Lake.
			21	N.E.¼	8462	22- 7-'03	160.00	
			23	All	8462	22- 7-'03	640.00	
			25	E.½ & N.W.¼	8462	22- 7-'03	480.00	
			25	S.W.¼	8464	22- 7-'03	143.00	Balance Lake.
			27	All	8462	22- 7-'03	640.00	
			31	All	8462	22- 7-'03	640.00	
			33	E.½ & N.W.¼	8462	22- 7-'03	480.00	
			33	S.W.¼	8465	22- 7-'03	158.00	Balance Lake.
			35	All	8462	22- 7-'03	640.00	
60	25	4	1	All	8466	22- 7-'03	640.00	
			3	All	8466	22- 7-'03	640.00	

CANADIAN PACIFIC RAILWAY

DESCRIPTION					PATENT			REMARKS
T.	R.	M.	S.	Part of Section	No.	Date	Area	
60	25	W4	5	All	8466	22- 7-'03	640.00	
			7	All	8466	22- 7-'03	640.00	
8	26	4	34	N.W.¼	4812	3- 4-'01	160.00	
19	26	4	25	All	8797	30-11-'03	640.00	
			27	All	8341	23- 4-'03	640.00	
			31	All	8341	23- 4-'03	640.00	
			33	All	8341	23- 4-'03	640.00	
			35	All	8341	23- 4-'03	640.00	
20	26	4	1	All	8798	30-11-'03	640.00	
			3	All	8342	23- 4-'03	646.00	
			5		8342	23- 4-'03	640.00	
			7	All	8342	23- 4-'03	640.00	
			9	All	8342	23- 4-'03	640.00	
			13	All	8798	30-11-'03	640.00	
			15	All	8798	30-11-'03	640.00	
			17	All	8342	23- 4-'03	640.00	
			19	All	8798	30-11-'03	640.00	
			21	All	8798	30-11-'03	640.00	
			23	All	8798	30-11-'03	640.00	
			25	All	8798	30-11-'03	640.00	
			27	All	8798	30-11-'03	640.00	
			31	All	8798	30-11-'03	640.00	
			33	All	8798	30-11-'03	640.00	
			35	All	8798	30-11-'03	640.00	
21	26	4	1	All	8799	30-11-'03	640.00	
			3	All	8799	30-11-'03	640.00	
			5	All	8799	30-11-'03	640.00	
			7	All	8799	30-11-'03	640.00	
			9	All	8799	30-11-'03	640.00	
			13	All	8799	30-11-'03	640.00	
			15	All	8799	30-11-'03	640.00	
			17	All	8799	30-11-'03	640.00	
			19	S.W.¼ (South of River)	8344	22- 4-'03	84.00	Bal. 53.00a. in Irr. Block.
			19	S.E.¼ (South of River)	8344	22- 4-'03	112.00	Bal. 28.00 a. in Irr. Block.
			21	All (South of River)	8170	28- 2-'03	556.50	Bal. 39.00a. in Irr. Block.
			23	N.E.¼ (South of River)	2907	19-11-'94	10.00	Bal. 134.00a. in Irr. Block.
			23	W.½	8800	30-11-'03	164.00	South of River.
			23	S.E.¼	8801	30-11-'03	148.00	Balance River.

MAIN LINE LAND GRANT

DESCRIPTION					PATENT			
T.	R.	M.	S.	Part of Section	No.	Date	Area	REMARKS
21	26	W4	25	S.E.¼	8800	30-11-'03	27 00	South of River.
			27	S.½	1879	15- 7-'91	92 00	South of River.
35	26	1	7	W.½ & S.E.¼	2255	12- 5-'93	480 00	
			13	All	6808	7- 6-'01	640 00	
			15	All	6808	7- 6-'01	640 00	
			17	All	6808	7- 6-'01	640 00	
			19	All	6808	7- 6-'01	640 00	
			21	All	6808	7- 6-'01	640 00	
			23	All	6808	7- 6-'01	640 00	
			25	All	6808	7- 6-'01	640 00	
			27	All	6808	7- 6-'01	640 00	
			31	N.W.¼	6808	7- 6-'01	160 00	
			31	S.½ & N.E.¼	4994	11- 3-'01	480 00	
			33	All	6808	7- 6-'01	640 00	
			35	All	6808	7- 6-'01	640 00	
36	26	1	1	All	6809	7- 6-'01	640 00	
			3	All	6809	7- 6-'01	640 00	
			5	All	6809	7- 6-'01	640 00	
			7	All	6809	7- 6-'01	640 00	
			9	All	6809	7- 6-'01	640.00	
			13	W.½	6810	7- 6-'01	160 00	
			13	N.E.¼	5181	13- 3-'01	160 00	
			13	S.E.¼	4653	13- 6-'00	134 00	Balance Lake.
			15	All	6809	7- 6-'01	640 00	
			17	All	6809	7- 6-'01	640 00	
			19	All	6809	7- 6-'01	640.00	
			21	All	6809	7- 6-'01	640 00	
			23	W.½ & S.E.¼	6809	7- 6-'01	480 00	
			23	N.E.¼	6810	7- 6-'01	158 00	Balance Lake.
			25	E.½ & N.W.¼	6809	7- 6-'01	480 00	
			25	S.W.¼	6810	7- 6-'01	116.00	Balance Lake.
			27	All	6809	7- 6-'01	640.00	
			31	All	6809	7- 6-'01	640.00	
			33	All	6809	7- 6-'01	640 00	
			35	E.½ & N.W.¼	6809	7- 6-'01	480 00	
			35	S.W.¼	4427	10- 4-'00	160 00	
37	26	4	1	All	6811	8- 6-'01	640 00	
			3	E.½ & N.W.¼	6811	8- 6-'01	480.00	
			3	S.W.¼	3751	4- 8-'98	160.00	
			5	W.½ & N.E.¼	6811	8- 6-'01	480 00	
			5	S.E.¼	5003	8- 3-'01	160.00	
			7	All	6811	8- 6-'01	640.00	

CANADIAN PACIFIC RAILWAY

DESCRIPTION					PATENT			REMARKS
T.	R.	M.	S.	Part of Section	No.	Date	Area	
37	26	W4	9	N.½	6811	8- 6-'01	320 00	
			9	S.½	2801	27- 7-'95	320 00	
			13	All	6811	8- 6-'01	640 00	
			15	E.½ & S.W.¼	6811	8- 6-'01	480 00	
			15	N.W.¼	3021	19- 5-'96	144 00	Balance Lake
			17	W.½ & S.E.¼	6811	8- 6-'01	480 00	
			17	N.E.¼	4973	27- 5-'01	160 00	
			19	All	6811	8- 6-'01	640 00	
			21	W.½ & N.E.¼	6811	8- 6-'01	480 00	
			21	S.E.¼	6812	1- 6-'03	148 00	Balance Lake.
			23	All	6811	8- 6-'01	640 00	
			25	All	6811	8- 6-'01	640 00	
			27	All	6811	8- 6-'01	640 00	
			31	W.½	3840	29- 9-'98	320 00	
			31	E.½	6811	8- 6-'01	320 00	
			33	All	6811	8- 6-'01	640 00	
			35	All	6811	8- 6-'01	640 00	
38	26	4	1	All	6813	8- 6-'01	640 00	
			3	All	6813	8- 6-'01	640 00	
			5	All	6813	8- 6-'01	640 00	
			7	All	6813	8- 6-'01	640 00	
			9	All	6813	8- 6-'01	640 00	
			13	W.½ & S.E.¼	6814	8- 6-'01	411 00	Balance River.
			13	N.E.¼	6813	8- 6-'01	160 00	
			15	All	6813	8- 6-'01	640 00	
			17	All	6813	8- 6-'01	640 00	
			19	All	6813	8- 6-'01	640 00	
			21	E.½ & N.W.¼	6814	8- 6-'01	426 00	Balance River.
			21	S.W.¼	6813	8- 6-'01	160 00	
			23	N.½	6813	8- 6-'01	320 00	
			23	S.½	6814	8- 6-'01	259 00	Balance River.
			25	All	6813	8- 6-'01	640 00	
			27	All	6813	8- 6-'01	640 00	
			31	All	6813	8- 6-'01	642 00	
			33	All	6813	8- 6-'01	642 00	
			35	All	6813	8- 6-'01	642 00	
39	26	4	1	All	6815	7- 6-'01	644 00	
			3	All	6815	7- 6-'01	644 00	
			13	All	6815	7- 6-'01	640 00	
			15	All	6815	7- 6-'01	640 00	
			23	All	6815	7- 6-'01	640 00	
			25	All	6815	7- 6-'01	640 00	

MAIN LINE LAND GRANT

DESCRIPTION					PATENT			REMARKS
T.	R.	M.	S.	Part of Section	No.	Date	Area	
39	26	W4	27	All	6815	7- 6-'01	640.00	
			35	All	6815	7- 6-'01	640.00	
40	26	4	1	W.½ & N.E.¼	6816	7- 6-'01	480.00	
			1	S.E.¼	5188	13- 3-'01	160.00	
			3	All	6816	7- 6-'01	640.00	
			5	W.½	6816	7- 6-'01	320.00	
			5	E.½	3884	29-10-'98	320.00	
			7	W.½ & S.E.¼	6816	7- 6-'01	480.00	
			7	N.E.¼	3179	29- 9-'96	160.00	
			9	E.½ & N.W.¼	6816	7- 6-'01	480.00	
			9	S.W.¼	5935	26- 4-'01	160.00	
			13	All	6816	7- 6-'01	640.00	
			15	All	6816	7- 6-'01	640.00	
			17	N.W.¼ & S.E.¼	6816	7- 6-'01	320.00	
			17	N.E.¼	4953	6- 3-'01	160.00	
			17	S.W.¼	4956	13- 5-'02	160.00	
			19	N.½	2727	28-11-'94	301.43	Bal. Right of way.
			19	N.½	2950	23- 3-'97	18.57	C.&E. R. of way.
			19	S.W.¼	6817	11- 6-'01	154.98	Bal. Right of way.
			19	S.W.¼	2950	23- 3-'97	5.02	C.&E. R. of way.
			19	S.E.¼	6816	7- 6-'01	160.00	
			21	All	6816	7- 6-'01	640.00	
			23	All	6816	7- 6-'01	640.00	
			25	All	6816	7- 6-'01	640.00	
			27	W.½ & S.E.¼	6816	7- 6-'01	480.00	
			27	N.E.¼	5166	12- 3-'01	160.00	
			31	W.½ & N.E.¼	6816	7- 6-'01	480.00	
			31	S.E.¼	4415	17- 3-'00	160.00	
			33	All	2332	14- 9-'93	640.00	
			35	All	6816	7- 6-'01	640.00	
41	26	4	1	All	6819	14- 6-'01	640.00	
			3	E.½ & S.W.¼	6819	14- 6-'01	480.00	
			3	N.W.¼	2939	25-11-'95	160.00	
			5	N.W.¼	3172	18- 9-'96	160.00	
			5	S.W.¼	2253	12- 5-'93	160.00	
			5	E.½	3316	29- 3-'97	317.21	Bal. Right of way.
			5	S.E.¼	2951	1- 3-'97	2.79	C.&E. R. of way.
			7	N.W.¼	5936	26- 4-'01	160.00	
			7	N.E.¼	4588	27- 8-'00	160.00	
			7	S.½	5034	12- 3-'01	268.00	Balance River.
			9	N.W.¼	6819	14- 6-'01	160.00	
			9	S.W.¼	2431	26- 2-'95	159.65	Bal. Right of way.

CANADIAN PACIFIC RAILWAY

DESCRIPTION					PATENT			
T.	R.	M.	S.	Part of Section	No.	Date	Area	REMARKS
41	26	W4	9	S.W.¼	3309	1- 3-'97	0 35	C.&E. R. of way.
			9	E.½	6820	14- 6-'01	307 28	Bal. Right of way
			9	E.½	3309	1- 3-'97	12 72	C.&E. R. of way
			13	All	6819	14- 6-'01	640 00	
			15	W.½	6820	14- 6-'01	311 50	Bal. Right of way.
			15	W.½	2951	1- 3-'97	8 50	C.&E. R. of way
			15	E.½	6819	14- 6-'01	320 00	
			17	W.½	6819	14- 6-'01	320 00	
			17	N.E.¼	6821	14- 6-'01	160 00	
			17	S.E.¼	2803	20- 6-'95	160 00	
			19	All	6819	14- 6-'01	640 00	
			21	W.½	6821	14- 6-'01	320 00	
			21	E.½	6819	14- 6-'01	320 00	
			23	All	6819	14- 6-'01	640 00	
			25	All	6819	14- 6-'01	640 00	
			27	E.½ & S.W.¼	6820	14- 6-'01	467 34	Bal. Right of way
			27	E.½ & S.W.¼	2951	1- 3-'97	12 66	C.&E. R. of way.
			27	N.W.¼	6819	14- 6-'01	160 00	
			31	All	6819	14- 6-'01	640 00	
			33	N.W.¼	6819	14- 6-'01	160 00	
			33	S.W.¼	6822	1- 6-'01	159 50	Balance Lake.
			33	E.½	6821	14- 6-'01	320 00	
			35	W.½	6820	14- 6-'01	311 97	Bal. Right of way.
			35	W.½	2951	1- 3-'97	8 03	C.&E. R. of way.
			35	N.E.¼	6823	14- 6-'01	151 82	Bal. Right of way.
			35	N.E.¼	2951	1- 3-'97	8 18	C.&E. R. of way.
			35	S.E.¼	6819	14- 6-'01	160 00	
42	26	4	1	All	6824	15- 6-'01	640 00	
			3	W.½	6825	15- 6-'01	320 00	
			3	E.½	6824	15- 6-'01	320 00	
			5	All	6824	15- 6-'01	640 00	
			7	All	6824	15- 6-'01	640 00	
			9	All	6824	15- 6-'01	640 00	
			13	W.½	6827	20- 6-'01	244 75	Bal. Right of way and Reserve.
			13	W.½	2952	1- 3-'97	9 61	C.&E. R. of way.
			13	N.E.¼	6826	15- 6-'01	154 57	Bal. Right of way.
			13	N.E.¼	2952	1- 3-'97	5 43	C.&E. R. of way.
			13	S.E.¼	6824	15- 6-'01	160 00	
			25	W.½	6828	14- 6-'01	257 36	East of Reserve.
			25	E.½	6824	15- 6-'01	320 00	
43	26	4	13	All	7310	9- 7-'01	640 00	

MAIN LINE LAND GRANT

DESCRIPTION					PATENT			REMARKS
T.	R.	M.	S.	Part of Section	No.	Date	Area	
43	26	W4	23	E.½	7311	8- 7-'01	316 00	Balance Reserve.
			25	N.½	7310	9- 7-'01	320 00	
			25	S.½	7312	12- 6-'03	315 00	Balance Lake
			27	All	7310	9- 7-'01	640 00	
			31	All	7310	9- 7-'01	640 00	
			33	All	7310	9- 7-'01	640 00	
			35	All	7310	9- 7-'01	640 00	
44	26	4	1	All	7313	13- 7-'01	640 00	
			3	All	7313	13- 7-'01	640 00	
			5	All	7313	13- 7-'01	640 00	
			7	All	7313	13- 7-'01	640 00	
			9	All	7313	13- 7-'01	640 00	
			13	W.½ & N.E.¼	7313	13- 7-'01	480 00	
			13	S.E.¼	5218	14- 3-'01	160 00	
			15	W.½	7314	12- 6-'03	315.51	Balance Marsh.
			15	E.½	7313	13- 7-'01	320 00	
			17	All	7313	13- 7-'01	640 00	
			19	E.½ & S.W.¼	7313	13- 7-'01	480 00	
			19	N.W.¼	7314	12- 6-'03	154 20	Balance Marsh.
			21	W.½	7313	13- 7-'01	320 00	
			21	E.½	7314	12- 6-'03	180 30	Balance Marsh.
			21	E.½ (Part)	11019	8- 5-'07	139 70	Formerly Marsh.
			23	All	7313	13- 7-'01	640 00	
			25	All	7313	13- 7-'01	640 00	
			27	W.½	7314	12- 6-'03	280 37	Balance Marsh
			27	E.½	7313	13- 7-'01	320 00	
			31	All	7313	13- 7-'01	640 00	
			33	All	7313	13- 7-'01	640 00	
			35	All	7313	13- 7-'01	640 00	
45	26	4	1	All	7315	13- 7-'01	640 00	
			3	All	7315	13- 7-'01	640 00	
			5	All	9605	16- 3-'05	640 00	
			7	All	9605	16- 3-'05	640 00	
			9	All	9605	16- 3-'05	640 00	
			13	All	7315	13- 7-'01	640 00	
			15	All	7315	13- 7-'01	640 00	
			17	All	9605	16- 3-'05	640 00	
			19	All	9605	16- 3-'05	640 00	
			21	W.½	9606	16- 3-'05	277 75	Balance Lake.
			21	E.½	9605	16- 3-'05	320 00	
			23	All	7315	13- 7-'01	640 00	
			25	All	7315	13- 7-'01	640 00	

CANADIAN PACIFIC RAILWAY

DESCRIPTION					PATENT			
T.	R.	M.	S.	Part of Section	No.	Date	Area	REMARKS
45	26	W4	27	All	7315	13- 7-'01	640.00	
			31	W.½ & S.E.¼	9605	16- 3-'05	480.00	
			31	N.E.¼	9607	15- 3-'05	159.00	Balance Lake.
			33	All	9605	16- 3-'05	640.00	
			35	All	7315	13- 7-'01	640.00	
46	26	4	1	N.W.¼	7317	12- 7-'01	128.00	Balance Lake.
			1	S.W.¼	7318	10- 7-'01	160.00	
			1	E.½	7316	10- 7-'01	286.00	Balance Lake.
			3	All	7318	10- 7-'01	640.00	
			5	W.½	7319	10- 7-'01	301.00	Balance Lake.
			5	E.½	7318	10- 7-'01	320.00	
			7	All	7318	10- 7-'01	640.00	
			9	All	7318	10- 7-'01	640.00	
			13	N.½	7318	10- 7-'01	320.00	
			13	S.½	7320	10- 7-'01	243.00	Balance Lake.
			15	All	7318	10- 7-'01	640.00	
			17	All	7318	10- 7-'01	640.00	
			19	All	7318	10- 7-'01	640.00	
			21	All	7318	10- 7-'01	640.00	
			23	All	7318	10- 7-'01	640.00	
			25	All	7318	10- 7-'01	640.00	
			27	All	7318	10- 7-'01	640.00	
			31	W.½ & S.E.¼	7318	10- 7-'01	477.00	
			33	All	7318	10- 7-'01	632.00	
			35	All	7318	10- 7-'01	633.00	
47	26	4	1	All	7321	10- 7-'01	638.00	
			3	E.½ & S.W.¼	7321	10- 7-'01	478.00	
			3	N.W.¼	7322	10- 7-'01	135.50	Balance Lake.
			5	All	7321	10- 7-'01	638.00	
			7	All	7321	10- 7-'01	640.00	
			9	All	7321	10- 7-'01	640.00	
			13	All	7323	10- 7-'01	598.50	Balance Lake.
			15	W.½ & S.E.¼	7321	10- 7-'01	480.00	
			15	N.E.¼	7323	10- 7-'01	145.00	Balance Lake.
			17	All	7321	10- 7-'01	640.00	
			19	All	7321	10- 7-'01	640.00	
			21	All	7321	10- 7-'01	640.00	
			23	All	7321	10- 7-'01	640.00	
			25	All	7321	10- 7-'01	640.00	
			27	All	7321	10- 7-'01	640.00	
			31	W.½	7321	10- 7-'01	320.00	
			31	E.½	7324	10- 7-'01	281.00	Balance Lake.

MAIN LINE LAND GRANT

DESCRIPTION					PATENT			REMARKS
T.	R	M.	S.	Part of Section	No.	Date	Area	
47	26	W4	33	All	7321	10- 7-'01	640 00	
			35	All	7321	10- 7-'01	640 00	
48	26	4	1	All	7325	12- 7-'01	640 00	
			3	All	7325	12- 7-'01	640 00	
			5	All	7325	12- 7-'01	640 00	
			7	All	7325	12- 7-'01	640 00	
			9	All	7325	12- 7-'01	640 00	
			13	All	7325	12- 7-'01	640 00	
			15	All	7325	12- 7-'01	640 00	
			17	All	7325	12- 7-'01	640 00	
			19	All	7325	12- 7-'01	640 00	
			21	All	7325	12- 7-'01	640 00	
			23	All	7325	12- 7-'01	640 00	
			25	All	7325	12- 7-'01	640 00	
			27	All	7325	12- 7-'01	640 00	
			31	All	7325	12- 7-'01	640 00	
			33	All	7325	12- 7-'01	640 00	
			35	All	7325	12- 7-'01	640 00	
49	26	4	1	All	7326	12- 7-'01	640 00	
			3	All	7326	12- 7-'01	640 00	
			5	All	7326	12- 7-'01	640 00	
			7	All	7326	12- 7-'01	640 00	
			9	All	7326	12- 7-'01	640 00	
			13	All	7326	12- 7-'01	640 00	
			15	All	7326	12- 7-'01	640 00	
			17	All	7326	12- 7-'01	640 00	
			19	All	7326	12- 7-'01	640 00	
			21	All	7326	12- 7-'01	640 00	
			23	All	7326	12- 7-'01	640 00	
			25	All	7326	12- 7-'01	640 00	
			27	All	7326	12- 7-'01	640 00	
			31	All	7326	12- 7-'01	640 00	
			33	All	7326	12- 7-'01	640 00	
			35	All	7326	12- 7-'01	640 00	
50	26	4	1	All	7327	13- 7-'01	640 00	
			3	All	7327	13- 7-'01	640 00	
			5	All	7327	13- 7-'01	640 00	
			7	All	7327	13- 7-'01	640 00	
			9	All	7327	13- 7-'01	640 00	
			13	All	7327	13- 7-'01	640 00	
			15	All	7327	13- 7-'01	640 00	
			17	All	7327	13- 7-'01	640 00	

CANADIAN PACIFIC RAILWAY

DESCRIPTION					PATENT			
T.	R.	M.	S.	Part of Section	No.	Date	Area	REMARKS
50	26	W4	19	All	7327	13- 7-'01	640.00	
			21	All	7327	13- 7-'01	640.00	
			23	All	7327	13- 7-'01	640.00	
			25	All	7327	13- 7-'01	640.00	
			27	All	7327	13- 7-'01	640.00	
			31	N.W.¼	7327	13- 7-'01	159.00	
			31	N.E.¼	7328	13- 7-'01	111.00	Balance River.
			31	S.W.¼	7330	13- 7-'01	108.00	Balance River.
			31	S.E.¼	7329	13- 7-'01	140.00	Balance River.
			33	E.½ & S.W.¼	7327	13- 7-'01	479.00	
			33	N.W.¼	7330	13- 7-'01	129.00	Balance River.
			35	W.½ & S.E.¼	7331	13- 7-'01	377.00	Balance River.
			35	N.E.¼	7330	13- 7-'01	120.00	Balance River.
52	26	4	7	All	7332	15- 7-'01	640.00	
			19	N.½	7333	12- 7-'01	188.50	Balance Lake.
			19	S.W.¼	4187	10- 7-'99	136.00	Balance Lake.
			19	S.E.¼	7332	15- 7-'01	160.00	
			31	All	7332	15- 7-'01	640.00	
53	26	4	1	E.½ & N.W.¼	7334	9- 7-'01	480.00	
			1	S.W.¼	2905	19-11-'94	160.00	
			3	W.½	7334	9- 7-'01	320.00	
			3	E.½	2919	22-11-'95	320.00	
			5	All	7334	9- 7-'01	640.00	
			7	All	7334	9- 7-'01	640.00	
			9	E.½ & N.W.¼	7334	9- 7-'01	480.00	
			9	S.W.¼	4644	24- 9-'00	160.00	
			13	All	7334	9- 7-'01	640.00	
			15	N.½	7335	8- 7-'01	212.50	Balance Lake.
			15	S.½	7334	9- 7-'01	320.00	
			17	All	7334	9- 7-'01	640.00	
			19	N.½	7336	9- 7-'01	244.00	Balance Reserve and Creek.
			19	S.½	7334	9- 7-'01	320.00	
			21	N.½	7337	10- 7-'01	309.00	Balance Creek.
			21	S.½	7334	9- 7-'01	320.00	
			23	S.½	7335	8- 7-'01	145.50	Balance Lake.
			31	W.½	7338	9- 7-'01	33.32	Balance Reserve.
			31	E.½	7334	9- 7-'01	320.00	
			33	N.½	7334	9- 7-'01	320.00	
54	26	4	1	N.E.¼	7339	18- 7-'01	82.00	N. of Settlement.
			3	W.½ & N.E.¼	7340	18- 7-'01	480.00	
			3	S.E.¼	7341	19- 7-'01	110.00	Bal. Settlement.
			5	W.½	5226	15- 3-'01	320.00	

MAIN LINE LAND GRANT

DESCRIPTION					PATENT			REMARKS
T.	R.	M.	S.	Part of Section	No.	Date	Area	
54	26	W4	5	E.½	7340	18- 7-'01	320.00	
			7	W.½	7342	18- 7-'01	29.40	Balance Reserve.
			7	E.½	7340	18- 7-'01	320.00	
			9	All	7340	18- 7-'01	640.00	
			13	N.½	4057	21- 4-'99	320.00	
			13	S.½	7340	18- 7-'01	320.00	
			15	S.W.¼ & E.½	7340	18- 7-'01	480.00	
			17	E.½, N.W.¼, L. S. 3, 5, 6	7340	18- 7-'01	600.00	
			19	W.½	7342	18- 7-'01	30.24	Balance Reserve.
			19	E.½	7340	18- 7-'01	320.00	
			21	W.½ & N.E.¼	7340	18- 7-'01	480.00	
			21	S.E.¼	2876	31-10-'95	160.00	
			23	W.½	7340	18- 7-'01	320.00	
			23	E.½	7343	19- 7-'01	283.56	Bal. H.B. Reserve.
			25	N.W.¼	4712	20- 9-'00	160.00	
			25	N.E.¼	7340	18- 7-'01	160.00	
			25	S.½	7344	19- 7-'01	150.00	Bal. H.B. Reserve.
			27	All	7340	18- 7-'01	640.00	
			31	W.½	7345	19- 7-'01	100.82	Balance Reserve.
			31	E.½	7340	18- 7-'01	320.00	
			33	All	7340	18- 7-'01	640.00	
			35	E.½ & N.W.¼	8164	13- 2-'03	480.00	
			35	S.W.¼	4428	24- 9-'00	160.00	
55	26	4	1	All	7357	18- 7-'01	638.00	
			3	All	7357	18- 7-'01	633.14	
			5	N.½	4986	12- 3-'01	320.00	
			5	S.½	7357	18- 7-'01	311.72	
			7	All.....	7357	18- 7-'01	640.00	
			9	E.½ & N.W.¼	7357	18- 7-'01	480.00	
			9	S.W.¼	4952	6- 3-'01	160.00	
			13	W.½	4537	24- 9-'00	320.00	
			13	E.½	4974	7- 3-'01	320.00	
			15	N.½	7357	18- 7-'01	320.00	
			15	S.½	2783	7- 3-'95	320.00	
			17	All	7357	18- 7-'01	640.00	
			19	All	7357	18- 7-'01	640.00	
			21	W.½, N.E.¼, L. S. 7, 8. & N.½ of L.S. 12	7357	18- 7-'01	600.00	
			21	S.½ of L.S. 1, 2	11227	26-11-'08	40.25	
			23	All	7357	18- 7-'01	640.00	

CANADIAN PACIFIC RAILWAY

DESCRIPTION					PATENT			REMARKS
T.	R.	M.	S.	Part of Section	No.	Date	Area	
55	26	W4	25	All	7357	18- 7-'01	640.00	
			27	All	7357	18- 7-'01	640.00	
			31	All	7357	18- 7-'01	640.00	
			33	All	7357	18- 7-'01	640.00	
			35	All	7357	18- 7-'01	640.00	
56	26	4	1	W.½ & S.E.¼	7358	18- 7-'01	480.00	
			1	N.E.¼	4462	11- 5-'00	160.00	
			3	All	7358	18- 7-'01	640.00	
			5	All	7358	18- 7-'01	640.00	
			7	All	7358	18- 7-'01	640.00	
			9	All	7358	18- 7-'01	640.00	
			13	All	7358	18- 7-'01	640.00	
			15	All	7358	18- 7-'01	640.00	
			17	All	7358	18- 7-'01	640.00	
			19	All	7358	18- 7-'01	640.00	
			21	All	7358	18- 7-'01	640.00	
			23	All	7358	18- 7-'01	640.00	
			25	All	7358	18- 7-'01	640.00	
			27	All	7358	18- 7-'01	640.00	
			31	All	7358	18- 7-'01	640.00	
			33	W.½ & N.E.¼	7358	18- 7-'01	480.00	
			33	S.E.¼	7359	18- 7-'01	132.00	Balance Lake.
			35	All	7358	18- 7-'01	640.00	
57	26	4	1	All	7360	18- 7-'01	640.00	
			3	E.½, N.W.¼, L. S. 3, 5, 6	7360	18- 7-'01	600.00	
			5	All	7360	18- 7-'01	640.00	
			7	All	7360	18- 7-'01	640.00	
			9	All	7360	18- 7-'01	640.00	
			13	All	7360	18- 7-'01	640.00	
			15	All	7360	18- 7-'01	640.00	
			17	All	7360	18- 7-'01	640.00	
			19	All	7360	18- 7-'01	640.00	
			21	All	7360	18- 7-'01	640.00	
			23	All	7360	18- 7-'01	640.00	
			25	All	7360	18- 7-'01	640.00	
			27	All	7360	18- 7-'01	640.00	
			31	All	7360	18- 7-'01	640.00	
			33	All	7360	18- 7-'01	640.00	
			35	All	7360	18- 7-'01	640.00	
58	26	4	1	All	7871	9-10-'02	640.00	
			3	All	8467	22- 7-'03	640.00	

MAIN LINE LAND GRANT

DESCRIPTION					PATENT			REMARKS
T.	R.	M.	S.	Part of Section	No.	Date	Area	
58	26	W4	5	All	8467	22- 7-'03	640 00	
			7	All	8467	22- 7-'03	640 00	
			9	All	8467	22- 7-'03	640 00	
			13	All	8467	22- 7-'03	640 00	
			15	All	8467	22- 7-'03	640 00	
			17	All	8467	22- 7-'03	640.00	
			19	All	8467	22- 7-'03	640 00	
			21	All	8467	22- 7-'03	640 00	
			23	All	8467	22- 7-'03	640 00	
			25	All	8467	22- 7-'03	640 00	
			27	All	8467	22- 7-'03	640 00	
			31	All	8467	22- 7-'03	620 00	
			33	All	8467	22- 7-'03	621 00	
			35	All	8467	22- 7-'03	620 00	
59	26	4	1	All	8468	22- 7-'03	622 00	
			3	All	8468	22- 7-'03	622 00	
			5	All	8468	22- 7-'03	622 00	
			7	All	8468	22- 7-'03	640 00	
			9	All	8468	22- 7-'03	640 00	
			13	All	8468	22- 7-'03	640 00	
			15	All	8468	22- 7-'03	640 00	
			17	All	8468	22- 7-'03	640 00	
			19	All	8468	22- 7-'03	640.00	
			21	All	8468	22- 7-'03	640 00	
			23	All	8468	22- 7-'03	640 00	
			25	All	8868	22- 7-'03	640.00	
			27	All	8468	22- 7-'03	640 00	
			31	All	8468	22- 7-'03	640 00	
			33	All	8468	22- 7-'03	640 00	
			35	All	8468	22- 7-'03	640 00	
60	26	4	1	All	8469	22- 7-'03	640 00	
			3	All	8469	22- 7-'03	640 00	
			5	All	8469	22- 7-'03	640.00	
			7	All	8469	22- 7-'03	640 00	
			9	All	8469	22- 7-'03	640 00	
			15	All	8469	22- 7-'03	640 00	
			17	All	8469	22- 7-'03	640 00	
			21	All	8469	22- 7-'03	640 00	
			23	All	8469	22- 7-'03	640 00	
			25	All	8469	22- 7-'03	640.00	
			33	All	8469	22- 7-'03	640 00	
			35	E.½	8469	22- 7-'03	320 00	

CANADIAN PACIFIC RAILWAY

DESCRIPTION					PATENT			
T.	R.	M.	S.	Part of Section	No.	Date	Area	REMARKS
60	26	W4	35	N.W.¼	8470	22- 7-'03	151.00	Balance Lake.
			35	S.W.¼	8471	22- 7-'03	143.00	Balance Lake.
19	27	4	19	All	8346	24- 4-'03	640.00	
			21	All	8346	24- 4-'03	640.00	
			23	All	8346	24- 4-'03	640.00	
			25	All	8346	24- 4-'03	640.00	
			27	All	8346	24- 4-'01	640.00	
			31	All	8346	24- 4-'03	640.00	
			33	All	8346	24- 4-'03	640.00	
			35	All	8346	24- 4-'03	640.00	
20	27	4	1	All	8347	24- 4-'03	640.00	
			3	All	8347	24- 4-'03	640.00	
			5	All	8347	24- 4-'03	640.00	
			7	All	8347	24- 4-'03	640.00	
			9	All	8347	24- 4-'03	640.00	
			13	All	8347	24- 4-'03	640.00	
			15	All	8347	24- 4-'03	640.00	
			17	All	8347	24- 4-'03	640.00	
			19	All	8347	24- 4-'03	640.00	
			21	All	8347	24- 4-'03	640.00	
			23	All	8347	24- 4-'03	640.00	
			25	All	8347	24- 4-'03	640.00	
			27	All	8347	24- 4-'03	640.00	
			31	All	8347	24- 4-'03	640.00	
			33	All	8347	24- 4-'03	640.00	
			35	All	8802	30-11-'03	640.00	
21	27	4	1	All	8813	30-11-'03	640.00	
			3	All	8813	30-11-'03	640.00	
			5	All	8813	30-11-'03	640.00	
			7	All	8813	30-11-'03	640.00	
			9	All	8348	23- 4-'03	640.00	
			13	All	8348	23- 4-'03	640.00	
			15	All	8813	30-11-'03	640.00	
			17	All	8728	28-11-'03	640.00	
			19	All	8348	23- 4-'03	640.00	
			21	E.½ & S.W.¼	8348	23- 4-'03	480.00	
			21	N.W.¼	8349	23- 4-'03	156.00	Balance River.
			23	N.½	8350	23- 4-'03	149.00	South of River.
			23	S.½	8348	23- 4-'03	320.00	
			23	N.E.¼ (frac.)	10451	19- 2-'06	1.00	Island.
			27	S.½. South of River	8349	23- 4-'03	37.00	Bal. 245.00a. in Irr. Block.

MAIN LINE LAND GRANT

DESCRIPTION					PATENT			REMARKS
T.	R.	M.	S.	Part of Section	No.	Date	Area	
35	27	W4	5	W.½ & S.E.¼	7686	27-11-'01	468.00	
			7	N.W.¼ & S.E.¼	7686	27-11-'01	320.00	
			9	E.½ & N.W.¼	7686	27-12-'01	480.00	
			13	All	6829	12- 6-'01	640.00	
			15	All	6829	12- 6-'01	640.00	
			17	All	6829	12- 6-'01	640.00	
			19	All	6829	12- 6-'01	640.00	
			21	All	6829	12- 6-'01	640.00	
			23	All	6829	12- 6-'01	640.00	
			25	All	6829	12- 6-'01	640.00	
			27	All	6829	12- 6-'01	640.00	
			31	All	6829	12- 6-'01	640.00	
			33	All	6829	12- 6-'01	640.00	
			35	All	6829	12- 6-'01	640.00	
36	27	4	1	W.½ & S.E.¼	6830	12- 6-'01	480.00	
			1	N.E.¼	3358	10- 6-'97	160.00	
			3	All	6830	12- 6-'01	640.00	
			5	All	6830	12- 6-'01	640.00	
			9	All	6830	12- 6-'01	640.00	
			13	All	6830	12- 6-'01	640.00	
			15	E. ½ & N. W. ¼ (Part)	9608	17- 3-'05	461.17	
			15	S.W.¼	4583	10- 9-'00	160.00	
			15	E.½ (Part)	6831	1- 6-'03	18.83	
			23	All	6830	12- 6-'01	640.00	
			25	All	6830	12- 6-'01	640.00	
			27	All	6830	12- 6-'01	640.00	
			35	All	6830	12- 6-'01	640.00	
39	27	4	7	S.W.¼ & N.E.¼	6832	12- 6-'01	320.00	
			7	N.W.¼	6833	12- 6-'01	157.00	Balance River.
			7	S.E.¼	6834	13- 6-'01	154.00	Balance Lake.
			19	All	6832	12- 6-'01	640.00	
			31	E.½ & S.W.¼	6832	12- 6-'01	480.00	
			31	N.W.¼	6834	13- 6-'01	133.00	Balance Lake.
40	27	4	1	W.½	4987	11- 3-'01	320.00	
			1	E.½	6835	12- 6-'01	320.00	
			3	W.½ & S.E.¼	6835	12- 6-'01	480.00	
			3	N.E.¼	6836	12- 6-'01	101.00	Balance Lake.
			5	All	6835	12- 6-'01	640.00	
			7	All	6835	12- 6-'01	640.00	
			9	All	6835	12- 6-'01	640.00	
			13	W.½ & N.E.¼	6837	10- 6-'01	465.79	Bal. Right of way.

CANADIAN PACIFIC RAILWAY

DESCRIPTION					PATENT			
T.	R.	M.	S.	Part of Section	No.	Date	Area	REMARKS
40	27	W4	13	W.½ & N.E.¼	2949	1- 3-'97	14 21	C.&E. R. of way
			13	S.E.¼	6835	12- 6-'01	160.00	
			15	W.½	6835	12- 6-'01	320 00	
			15	N.E.¼	4753	24- 9-'00	160 00	
			15	S.E.¼	6836	12- 6-'01	42 00	Balance Lake
			15	S.E.¼ (Part)	11287	24- 2-'11	92 00	
			17	E.½ & N.W.¼	6835	12- 6-'01	480 00	
			17	S.W.¼	4975	7- 3-'01	160 00	
			19	All	6835	12- 6-'01	640 00	
			21	All	6835	12- 6-'01	640 00	
			23	All	6835	12- 6-'01	640 00	
			25	N.W.¼ & S.E.¼	6835	12- 6-'01	320 00	
			25	N.E.¼	4430	16- 5-'00	160 00	
			25	S.W.¼	4707	20- 9-'00	139 00	Balance Lake.
			25	S.W.¼	5095	15- 3-'01	21 00	Formerly Lake.
			27	All	6835	12- 6-'01	640 00	
			31	All	6835	12- 6-'01	640 00	
			33	All	6835	12- 6-'01	640 00	
			35	All	6835	12- 6-'01	640 00	
41	27	4	1	All	6838	13- 6-'01	640 00	
			3	All	6838	13- 6-'01	640 00	
			5	All	6838	13- 6-'01	640 00	
			7	All	6838	13- 6-'01	640 00	
			9	All	6838	13- 6-'01	640 00	
			13	E.½ & N.W.¼	6838	13- 6-'01	480 00	
			13	S.W.¼	5094	15- 3-'01	160.00	
			15	All	6838	13- 6-'01	640.00	
			17	All	6838	13- 6-'01	640 00	
			19	All	6838	13- 6-'01	640 00	
			21	All	6838	13- 6-'01	640.00	
			23	All	6838	13- 6-'01	640 00	
			25	All	6838	13- 6-'01	640 00	
			27	All	6838	13- 6-'01	640 00	
			31	All	6838	13- 6-'01	640 00	
			33	All	6838	13- 6-'01	640 00	
			35	All	6838	13- 6-'01	640 00	
42	27	4	1	All	6839	13- 6-'01	640 00	
			3	All	6839	13- 6-'01	640 00	
			5	All	6839	13- 6-'01	640 00	
			7	All	6839	13- 6-'01	640 00	
			9	W.½ & S.E.¼	6839	13- 6-'01	480 00	
			9	N.E.¼	5220	14- 3-'01	160 00	

MAIN LINE LAND GRANT

DESCRIPTION					PATENT			REMARKS
T.	R.	M.	S.	Part of Section	No.	Date	Area	
42	27	W4	13	All	6839	13- 6-'01	640 00	
			15	All	6839	13- 6-'01	640.00	
			17	All	6839	13- 6-'01	640.00	
			19	All	6839	13- 6-'01	640 00	
			21	All	6839	13- 6-'01	640 00	
			23	All	6839	13- 6-'01	640 00	
			25	All	6839	13- 6-'01	640 00	
			27	All	6839	13- 6-'01	640 00	
			31	W.½	6839	13- 6-'01	340 00	
			31	E.½	6840	12- 6-'01	265 00	Balance Lake
			33	All	6839	13- 6-'01	682 00	
			35	All	6839	13- 6-'01	682 00	
43	27	4	1	All	7363	17- 7-'01	684 90	
			3	All	7363	17- 7-'01	684 22	
			5	W.½ & N.E.¼	7363	17- 7-'01	501 85	
			5	S.E.¼	7364	17- 7-'01	178 84	
			7	All	7363	17- 7-'01	640 00	
			9	All	7363	17- 7-'01	640 00	
			13	W.½	7364	17- 7-'01	149 12	Balance Lake.
			13	E.½	7363	17- 7-'01	320 00	
			15	All	7363	17- 7-'01	640 00	
			17	All	7363	17- 7-'01	640 00	
			19	All	7363	17- 7-'01	640 00	
			21	All	7363	17- 7-'01	640 00	
			23	W.½	7363	17- 7-'01	320 00	
			23	E.½	7364	17- 7-'01	290 68	Balance Lake.
			25	W.½ & S.E.¼	7363	17- 7-'01	480 00	
			25	N.E.¼	7365	17- 7-'01	155 79	Balance River.
			27	All	7363	17- 7-'01	640 00	
			31	All	7363	17- 7-'01	640 00	
			33	All	7363	17- 7-'01	640 00	
			35	E.½ & N.W.¼	7365	17- 7-'01	467 89	Balance River.
			35	S.W.¼	7363	17- 7-'01	160 00	
44	27	4	1	All	7366	19- 7-'01	640 00	
			3	W.½ & S.E.¼	7367	19- 7-'01	465 90	Balance River
			3	N.E.¼	7366	19- 7-'01	160 00	
			5	All	7366	19- 7-'01	640 00	
			7	W.½ & N.E.¼	7366	19- 7-'01	480 00	
			7	S.E.¼	7368	19- 7-'01	152 67	Balance Lake.
			9	W.½	7366	19- 7-'01	320 00	
			9	E.½	7367	19- 7-'01	311.92	Balance River.
			13	E.½ & N.W.¼	7366	19- 7-'01	480 00	

CANADIAN PACIFIC RAILWAY

DESCRIPTION					PATENT			REMARKS
T.	R.	M.	S.	Part of Section	No.	Date	Area	
44	27	W4	13	S.W.¼	7368	19- 7-'01	130 21	Balance Lake.
			15	W.½	7366	19- 7-'01	320 00	
			15	E.½	7369	13- 6-'03	242 40	Balance Lake.
			17	All	7366	19- 7-'01	640 00	
			19	All	7366	19- 7-'01	640 00	
			21	E.½ & N.W.¼	7366	19- 7-'01	480 00	
			21	S.W.¼	7367	19- 7-'01	159 33	Balance River.
			23	E.½ & N.W.¼	7366	19- 7-'01	480 00	
			23	S.W.¼	7369	13- 6-'03	138 10	Balance Lake.
			27	All	7366	19- 7-'01	640 00	
			31	W.½ & S.E.¼	7640	30- 8-'01	465 10	Balance River.
			31	N.E.¼	7641	30- 8-'01	160 00	
			33	All	9609	17- 3-'05	640 00	
45	27	4	1	All	9610	9- 3-'05	640 00	
			3	E.½ & N.W.¼	9610	9- 3-'05	480 00	
			3	S.W.¼	9611	17- 3-'05	156 00	Balance Lake.
			5	All	9610	9- 3-'05	640 00	
			7	All	9610	9- 3-'05	640 00	
			9	All	9610	9- 3-'05	640 00	
			13	All	9610	9- 3-'05	640 00	
			15	W.½	9612	17- 3-'05	287 00	Balance Lake
			15	E.½	9610	9- 3-'05	320 00	
			17	All	9610	9- 3-'05	640 00	
			19	All	9610	9- 3-'05	640 00	
			21	All	9610	9- 3-'05	640 00	
			23	All	9610	9- 3-'05	640 00	
			25	All	9610	9- 3-'05	640 00	
			27	All	9610	9- 3-'05	640 00	
			31	All	9610	9- 3-'05	640 00	
			33	All	9610	9- 3-'05	640 00	
			35	All	9610	9- 3-'05	640 00	
46	27	4	1	All	7370	19- 7-'01	640 00	
			3	All	7370	19- 7-'01	640 00	
			5	All	7370	19- 7-'01	640 00	
			7	All	7370	19- 7-'01	640 00	
			9	All	7370	19- 7-'01	640 00	
			13	All	7370	19- 7-'01	640 00	
			15	All	7370	19- 7-'01	640 00	
			17	All	7370	19- 7-'01	640 00	
			19	All	7370	19- 7-'01	640 00	
			21	All	7370	19- 7-'01	640 00	
			23	All	7370	19- 7-'01	640 00	

MAIN LINE LAND GRANT

DESCRIPTION					PATENT			
T.	R.	M.	S	Part of Section	No.	Date	Area	REMARKS
46	27	W 4	25	All	7370	19- 7-'01	640 00	
			27	All	7370	19- 7-'01	640 00	
			31	All	7370	19- 7-'01	634 00	
			33	All	7370	19- 7-'01	633 00	
			35	All	7370	19- 7-'01	633 00	
47	27	4	1	All	7371	20- 7-'01	637 51	
			3	All	7371	20- 7-'01	638 08	
			5	All	7371	20- 7-'01	635 98	
			7	All	7371	20- 7-'01	640 00	
			9	All	7371	20- 7-'01	640 00	
			13	All	7371	20- 7-'01	640 00	
			15	N.½	7372	20- 7-'01	228 00	Balance Lake
			15	S.½	7371	20- 7-'01	320 00	
			17	All	7371	20- 7-'01	640 00	
			19	All	7371	20- 7-'01	640 00	
			21	All	7371	20- 7-'01	640 00	
			23	All	7371	20- 7-'01	640 00	
			25	All	7371	20- 7-'01	640 00	
			27	All	7371	20- 7-'01	640 00	
			31	All	7371	20- 7-'01	640 00	
			33	All	7371	20- 7-'01	640 00	
			35	All	7371	20- 7-'01	640 00	
48	27	4	1	E.½ & N.W.¼	7373	20- 7-'01	480 00	
			1	S.W.¼	7374	20- 7-'01	139 00	Balance Lake.
			3	All	7374	20- 7-'01	501 00	Balance Lake.
			5	All	7374	20- 7-'01	481 10	Balance Lake.
			7	All	7374	20- 7-'01	629 60	Balance Lake.
			9	All	7373	20- 7-'01	640 00	
			13	All	7373	20- 7-'01	640 00	
			15	All	7373	20- 7-'01	640 00	
			17	All	7373	20- 7-'01	640 00	
			19	All	7373	20- 7-'01	640 00	
			21	N.½	7373	20- 7-'01	320 00	
			21	S.½	7375	20- 7-'01	269 00	Balance Lake.
			23	All	7373	20- 7-'01	640 00	
			25	All	7373	20- 7-'01	640 00	
			27	All	7373	20- 7-'01	640 00	
			31	All	7373	20- 7-'01	640 00	
			33	All	7373	20- 7-'01	640 00	
			35	All	7373	20- 7-'01	640 00	
49	27	4	1	All	7376	20- 7-'01	640 00	
			3	All	7376	20- 7-'01	640 00	

CANADIAN PACIFIC RAILWAY

DESCRIPTION					PATENT			REMARKS
T.	R.	M.	S.	Part of Section	No.	Date	Area	
49	27	W 4	5	All	7376	20- 7-'01	640 00	
			7	All	7376	20- 7-'01	640 00	
			9	All	7376	20- 7-'01	640 00	
			13	All	7376	20- 7-'01	640 00	
			15	All	7376	20- 7-'01	640 00	
			17	All	7376	20- 7-'01	640 00	
			19	All	7376	20- 7-'01	640 00	
			21	All	7376	20- 7-'01	640 00	
			23	All	7376	20- 7-'01	640 00	
			25	All	7376	20- 7-'01	640 00	
			27	All	7376	20- 7-'01	640 00	
			31	All	7376	20- 7-'01	640 00	
			33	All	7376	20- 7-'01	640 00	
			35	N.W.¼	4951	19- 8-'02	160 00	
			35	N.E.¼	5000	19- 8-'02	160 00	
			35	S.½	7376	20- 7-'01	320 00	
50	27	4	1	All	7380	19- 7-'01	640 00	
			3	All	7380	19- 7-'01	640 00	
			5	All	7380	19- 7-'01	640 00	
			7	All	7380	19- 7-'01	640 00	
			9	All	7380	19- 7-'01	640 00	
			13	All	7380	19- 7-'01	640 00	
			15	All	7380	19- 7-'01	640 00	
			17	All	7380	19- 7-'01	640 00	
			19	W.½ & S.E.¼	7380	19- 7-'01	480 00	
			19	N.E.¼	7378	20- 7-'01	144 42	Balance River.
			21	All	7380	19- 7-'01	640 00	
			23	All	7380	19- 7-'01	640 00	
			25	All	7380	19- 7-'01	640 00	
			27	N.W.¼	7378	20- 7-'01	126 19	Balance River.
			27	N.E.¼	7379a	18- 7-'01	117 49	N. & S. of River.
			27	N.E.¼	10452	19- 2-'06	6 28	Island.
			27	S.W.¼	7377	20- 7-'01	122 00	South of River.
			27	S.W.¼	10453	20- 2-'06	1 69	Part of Island.
			27	S.E.¼	7380	19- 7-'01	160 00	
			31	N.W.¼	7381	19- 7-'01	147 48	Balance Lakes.
			31	E.½ & S.W.¼	7380	19- 7-'01	479 00	
			33	All	7380	19- 7-'01	638 00	
			35	W.½	7382	20- 7-'01	252 81	Balance River.
			35	E.½	7378	20- 7-'01	276.05	Balance River.
52	27	4	1	All	7384	17- 7-'01	640 00	
			3	N.½	7384	17- 7-'01	320 00	

MAIN LINE LAND GRANT

DESCRIPTION					PATENT			REMARKS
T.	R.	M.	S.	Part of Section	No.	Date	Area	
52	27	W4	3	S.½	9636	22- 3-'05	320 00	
			5	W.½	7385	30- 5-'03	274 00	Balance Lake
			5	E.½	7384	17- 7-'01	320 00	
			7	All	7384	17- 7-'01	640 00	
			9	E.½ & S W ¼	7384	17- 7-'01	480 00	
			9	N W ¼	7386	29- 5-'03	146 00	Balance Lake
			13	All	7384	17- 7-'01	640 00	
			15	All	7384	17- 7-'01	640 00	
			17	N.½	7384	17- 7-'01	320 00	
			17	S.½	7386	29- 5-'03	273 50	Balance Lake.
			19	All	7384	17- 7-'01	640 00	
			21	All	7384	17- 7-'01	640 00	
			23	All	7384	17- 7-'01	640 00	
			25	All	7384	17- 7-'01	640 00	
			27	All	7384	17- 7-'01	640 00	
			31	E.½ & S W.¼	7384	17- 7-'01	480 00	
			31	N.W.¼	1997	8- 3-'01	160 00	
			33	E.½ & S.W.¼, L. S. 11, 12, 14.	7384	17- 7-'01	600 00	
			35	S.½	7384	17- 7-'01	320 00	
53	27	4	1	All	7387	16- 7-'01	640 00	
			3	All	7387	16- 7-'01	640 00	
			5	All	7387	16- 7-'01	640 00	
			7	All	7387	16- 7-'01	640 00	
			9	All	7387	16- 7-'01	640 00	
			13	All	7387	16- 7-'01	640 00	
			15	All	7387	16- 7-'01	640 00	
			17	All	7387	16- 7-'01	640 00	
			19	All	7546	30- 7-'01	640 00	
			21	N.½	7388	17- 7-'01	243 62	Balance Reserve.
			21	S.½	7387	16- 7-'01	320 00	
			23	N.W.¼	5225	14- 3-'01	124 69	Balance Reserve.
			23	N.E.¼	7388	17- 7-'01	124 11	Balance Reserve.
			23	S.½	7387	16- 7-'01	320 00	
54	27	4	5	All	7390	17- 7-'01	338 08	Balance Reserve.
			7	All	7389	16- 7-'01	640 00	
			17	All	7390	17- 7-'01	336 90	Balance Reserve.
			19	All	7389	16- 7-'01	640 00	
			31	All	7389	16- 7-'01	639 68	Balance Lake.
			33	N.½	7391	17- 7-'01	29 00	Balance Reserve.
			35	N.½	7391	17- 7-'01	176 00	Balance Reserve
55	27	4	1	All	7392	16- 7-'01	638 58	Balance Lake.

CANADIAN PACIFIC RAILWAY

DESCRIPTION					PATENT			REMARKS
T.	R.	M.	S.	Part of Section	No.	Date	Area	
55	27	W4	3	E.½ & N.W.¼	7392	16- 7-'01	178 75	
			3	S.W.¼	7393	17- 7-'01	122 00	Balance Reserve.
			5	N.½	7392	16- 7-'01	320 00	
			5	S.½	7394	17- 7-'01	259 50	Balance Lake.
			7	E.½	7395	17- 7-'01	252 32	Bal. Lake & River
			9	All	7392	16- 7-'01	640 00	
			13	All	7392	16- 7-'01	640 00	
			15	All	7392	16- 7-'01	640 00	
			17	All	7392	16- 7-'01	640 00	
			19	E.½	7395	17- 7-'01	252 64	Balance Reserve.
			21	All	7392	16- 7-'01	640 00	
			23	All	7392	16- 7-'01	640 00	
			25	N.W.¼	7396	17- 7-'01	21 72	Balance Reserve.
			25	N.E.¼	7392	16- 7-'01	160 00	
			25	S.½	4735	24- 9-'00	216 10	Balance Reserve.
			27	S.½	7397	17- 7-'01	90 08	Balance Reserve.
56	27	4	1	E.½	7398	17- 7-'01	320 00	
			1	W.½	7399	17- 7-'01	41 38	Balance Reserve
			13	W.½	7399	17- 7-'01	37 32	Balance Reserve.
			13	E.½	7398	17- 7-'01	320 00	
			25	W.½	7399	17- 7-'01	33 68	Balance Reserve.
			25	E.½	7398	17- 7-'01	320 00	
			31	N.E.¼	7400	18- 7-'01	127 68	Balance Reserve.
			31	S.E.¼	7401	17- 7-'01	90 69	Balance Reserve.
			33	N.½	7398	17- 7-'01	320 00	
			33	S.½	7402	18- 7-'01	240 12	Balance Reserve.
			35	N.½	7398	17- 7-'01	320 00	
			35	S.½	7402	18- 7-'01	260 40	Balance Reserve.
57	27	4	1	All	7403	18- 7-'01	640 00	
			3	All	7403	18- 7-'01	640 00	
			5	All	7403	18- 7-'01	640 00	
			7	E.½ (frac.	7404	18- 7-'01	256 69	
			9	All	7403	18- 7-'01	640 00	
			13	All	7403	18- 7-'01	640 00	
			15	All	7403	18- 7-'01	640 00	
			17	All	7403	18- 7-'01	640 00	
			19	E.½ (frac.)	7404	18- 7-'01	256 60	
			21	All	7403	18- 7-'01	640 00	
			23	All	7403	18- 7-'01	640 00	
			25	All	7403	18- 7-'01	640 00	
			27	All	7403	18- 7-'01	640 00	
			31	E.½ (frac.)	7404	18- 7-'01	259 95	

MAIN LINE LAND GRANT

DESCRIPTION					PATENT			
T.	R.	M.	S.	Part of Section	No.	Date	Area	REMARKS
57	27	W4	33	All	7403	18- 7-'01	640 00	
			35	All	7403	18- 7-'01	640 00	
19	28	4	17	All	8355	22- 4-'03	640 00	
			19	W.½	8356	22- 4-'03	308 16	Bal. Right of way.
			19	N.W.¼	2313	22- 2-'93	5 92	C.&E. R. of way.
			19	S.W.¼	2120	13-12-'92	5 86	C.&E. R. of way.
			19	N.E.¼	7642	12- 9-'01	160 00	
			19	S.E.¼	8355	22- 4-'03	160 00	
			21	All	8355	22- 4-'03	640 00	
			23	All	8355	22- 4-'03	640 00	
			25	All	8355	22- 4-'03	640 00	
			27	All	8355	22- 4-'03	640 00	
			31	N.W.¼	8356	22- 4-'03	153 98	Bal. Right of way.
			31	N.W.¼	2312	24- 8-'93	6 02	C.&E. R. of way.
			31	N.E.¼	8355	22- 4-'03	160 00	
			31	S.½	4833	4- 3-'01	313 98	Bal. Right of way.
			31	S.W.¼	2312	24- 8-'93	6 02	C.&E. R. of way.
			33	All	8355	22- 4-'03	640 00	
			35	All	8355	22- 4-'03	640 00	
20	28	4	1	All	8357	2- 5-'03	640 00	
			3	All	8357	2- 5-'03	640 00	
			5	All	8357	2- 5-'03	640 00	
			7	N.W.¼ & Part S.W.¼	8804	30-11-'03	261 86	
			7	Bal. of S.W.¼	4834	13- 5-'01	15 62	E. of Right of way.
			7	W.½	2311	29- 8-'93	12 52	C.&E. R. of way.
			7	N.E.¼	8803	30-11-'03	160 00	
			7	S.E.¼	8357	2- 5-'03	160 00	
			9	All	8357	2- 5-'03	640 00	
			13	All	8357	2- 5-'03	640 00	
			15	All	8357	2- 5-'03	640 00	
			17	N.W.¼, W.½ of N.E.¼	8805	30-11-'03	233 00	Balance Roadway.
			17	S.W.¼	8357	2- 5-'03	160 00	
			17	E.½ of N.E.¼	2311	14- 9-'93	80 00	
			17	S.E.¼	7873	8-10-'02	160 00	
			19	W.½ & S.E.¼	8357	2- 5-'03	480 00	
			19	N.E.¼	8420	13- 6-'03	160 00	
			21	All	8357	2- 5-'03	640 00	
			23	All	8357	2- 5-'03	640 00	
			25	All	8357	2- 5-'03	640 00	
			27	All	8357	2- 5-'03	640 00	

CANADIAN PACIFIC RAILWAY

DESCRIPTION					PATENT			
T.	R.	M.	S.	Part of Section	No.	Date	Area	REMARKS
20	28	W4	31	E.½ & S.W.¼	8357	2- 5-'03	480 00	
			31	N.W.¼	7643	12- 9-'01	160 00	
			33	All	8357	2- 5-'03	640 00	
			35	All	8357	2- 5-'03	640 00	
21	28	4	1	All	8358	2- 5-'03	640 00	
			3	All	8806	30-11-'03	640 00	
			5	All	8359	1- 5-'03	605.45	Balance River
			7	W.½	8806	30-11-'03	320 00	
			7	E.½	8358	2- 5-'03	320 00	
			9	W.½	8360	1- 5-'03	91 36	East of River.
			9	W.½	1896	15- 8-'91	196.71	West of River.
			9	E.½	8358	2- 5-'03	320 00	
			13	All	8358	2- 5-'03	640 00	
			15	All	1974	15- 3-'92	610 07	Balance River.
			17	All	1450	17- 1-'90	640 00	
			19	W.½ & S.E.¼	8358	2- 5-'03	480 00	
			19	N.E.¼	4042	18- 4-'99	160 00	
			21	All	1895	17- 8-'91	640 00	
			23	All	2158	18- 1-'93	639 00	
			25	All	2157	18- 1-'93	492 26	South of River.
			27	N.W.¼, N.½ of S.E.¼	8358	2- 5-'03	240 00	
			27	N.E.¼	8361	1- 5-'03	153 00	Balance River
			27	S.W.¼	8362	1- 5-'03	160 00	
			31	N.½	8358	2- 5-'03	320 00	
			31	S.W.¼	8362	1- 5-'03	160 00	
			31	S.E.¼	3028	18- 5-'96	160 00	
			33	N.W.¼	1407	9- 2-'00	160 00	
			33	N.E.¼	5836	23- 4-'01	160 00	
			33	S.W.¼	4832	8- 3-'01	160 00	
			33	S.E.¼	8084	11-12-'02	160 00	
			35	S.E.¼	10454	19- 2-'06	1 50	Island.
			35	S.½ S. of River	8363	2- 5-'03	1 50	Bal. 304.15 A. in Irr. Block
22	28	4	3	W	8807	30-11-'03	20 00	West of River
			5	All	3173	8- 9-'96	182 99	West of River.
			7	E.½ & N.W.¼	8364	24- 4-'03	213 17	South of River
			7	S.W.¼	8366	23- 4-'03	160 00	
35	28	4	1	All	6841	13- 6-'01	627 26	
			5	N.½	5102	18- 3-'01	320 00	
			5	S.W.¼	6842	13- 6-'01	158 96	
			5	S.E.¼	6841	13- 6-'01	158 36	

MAIN LINE LAND GRANT

DESCRIPTION					PATENT			
T.	R.	M.	S.	Part of Section	No.	Date	Area	REMARKS
35	28	W4	9	N.½	6841	13- 6-'01	320 00	
			13	All	6841	13- 6-'01	640 00	
			15	All	4927	21- 3-'01	640 00	
			17	W.½	6844	14- 6-'01	306 98	Bal. Right of way.
			17	W.½	2948	1- 3-'97	13 02	C.&E. R. of way.
			17	N.E.¼	5272	6- 6-'01	160 00	
			17	S.E.¼	6842	13- 6-'01	160 00	
			19	All (frac.)	2543	30- 8-'94	571 73	
			21	E.½ & L.S. 3, 4, 5	6841	13- 6-'01	440 00	
			21	L.S. 6	5099	15- 3-'01	40 00	
			21	N.W.¼	2037	25- 5-'92	157 80	Bal. Right of way.
			21	N.W.¼	2948	1- 3-'97	2 20	C.&E. R. of way.
			23	All	6841	13- 6-'01	640 00	
			25	All	6841	13- 6-'01	640 00	
			27	E.½	6841	13- 6-'01	320 00	
			27	N.W.¼	6844	14- 6-'01	153 82	Bal. Right of way.
			27	N.W.¼	2948	1- 3-'97	6 18	C.&E. R. of way.
			27	S.W.¼	4185	30- 8-'00	156 66	Bal. Right of way.
			27	S.W.¼	2948	1- 3-'97	3 34	C.&E. R. of way.
			31	N.½ (frac.)	4520	16- 8-'00	285 37	
			31	S.½ (frac.)	6841	13- 6-'01	285 56	
			33	W.½	6842	13- 6-'01	320 00	
			33	N.E.¼	6841	13- 6-'01	160 00	
			33	S.E.¼	5100	15- 3-'01	160 00	
			35	W.½ & S.E.¼	6841	13- 6-'01	480 00	
			35	N.E.¼	6843	13- 6-'01	159 25	Balance Lake.
37	28	4	7	All (frac.)	6845	12- 6-'01	573 00	
			17	All	6845	12- 6-'01	640 00	
			19	All (frac.)	6845	12- 6-'01	572 00	
			31	All (frac.)	6845	12- 6-'01	570 00	
38	28	4	5	All	6846	12- 6-'01	640 00	
			7	L.5 & S.W.¼	6847	12- 6-'01	354 55	Balance Lake.
			7	N.W.¼	2251	21- 4-'93	10 07	South of Lake.
			9	All	6846	12- 6-'01	640 00	
			15	L.S. 3 & 4 (frac.)	11264	20- 6-'10	3 00	S. of Road & Riv.
			17	All	6847	12- 6-'01	382 25	Balance Lake.
			19	L.5 & N.W.¼	6847	12- 6-'01	204 50	Balance Lake.
			21	All	6846	12- 6-'01	640 00	
			31	All (frac.)	6846	12- 6-'01	563 57	
			33	All	6846	12- 6-'01	633 61	
39	28	4	1	All	6848	12- 6-'01	641 41	

CANADIAN PACIFIC RAILWAY

DESCRIPTION					PATENT			
T.	R.	M.	S.	Part of Section	No.	Date	Area	REMARKS
39	28	W 4	3	All	6848	12- 6-'01	642 96	
			5	All (frac.)	6848	12- 6-'01	382 71	
			9	All	6848	12- 6-'01	640 00	
			13	N.½	6848	12- 6-'01	320 00	
			13	S.½	6849	13- 6-'01	322 50	
			15	All	6849	13- 6-'01	637 50	
			17	All (frac.)	6848	12- 6-'01	380 00	
			21	N.½	6850	12- 6-'01	288 00	Balance Lake
			21	S.½	6849	13- 6-'01	311 00	Balance River.
			23	All	6848	12- 6-'01	640 00	
			25	All	6848	12- 6-'01	640 00	
			27	All	6848	12- 6-'01	640 00	
			33	All	6848	12- 6-'01	640 00	
			35	All	6848	12- 6-'01	640 00	
40	28	4	1	All	6851	13- 6-'01	640 00	
			3	All	6851	13- 6-'01	640 00	
			5	All (frac.)	6851	13- 6-'01	388 80	
			9	All	6851	13- 6-'01	640 00	
			13	All	6851	13- 6-'01	640 00	
			15	W.½ & N.E.¼	6851	13- 6-'01	480 00	
			15	S.E.¼	5002	8- 3-'01	160 00	
			17	All (frac	6851	13- 6-'01	385 55	
			21	N.W.¼	2735	21-12-'94	67 60	Balance Lake.
			21	S	6852	14- 6-'01	301 94	Balance Lake.
			23	E.½ & S.W.¼	6851	13- 6-'01	480 00	
			23	N.W.¼	5482	13- 3-'01	160 00	
			25	All	6851	13- 6-'01	640 00	
			35	E.½	6852	14- 6-'01	278 20	Balance Lake.
41	28	4	1	All	6853	12- 6-'01	631 30	
			13	All	6853	12- 6-'01	637 30	
			15	E	6854	12- 6-'01	31 50	Balance Lake.
			23	All	6853	12- 6-'01	640 00	
			25	All	6853	12- 6-'01	640 00	
			27	E.½ & N.W.¼	6853	12- 6-'01	480 00	
			27	S.W.¼	6854	12- 6-'01	130 00	Balance Lake
			33	W.½	6854	12- 6-'01	202 50	Balance Lak
			33	E.½	6853	12- 6-'01	320 00	
			35	All	6853	12- 6-'01	638 00	
42	28	4	1	All	7632	29- 8-'01	644 00	
			3	All	7632	29- 8-'01	674 00	
			5	E.½	7635	28- 8-'01	205 00	Balance Lake
			5	N.W.¼ frac	7634	27- 8-'01	11 00	

MAIN LINE LAND GRANT

DESCRIPTION					PATENT			
T.	R.	M.	S.	Part of Section	No.	Date	Area	REMARKS
42	28	W4	9	All	7632	29- 8-'01	640.00	
			13	All	7632	29- 8-'01	640.00	
			15	All	7632	29- 8-'01	640 00	
			17	E.½	7632	29- 8-'01	320 00	
			17	W.½ (frac.)	7635	27- 8-'01	71 00	
			21	All	7632	29- 8-'01	640 00	
			23	All	7632	29- 8-'01	640 00	
			25	All	7632	29- 8-'01	640 00	
			27	All	7632	29- 8-'01	640 00	
			33	All	7632	29- 8-'01	652 00	
			35	All	7632	29- 8-'01	668 00	
43	28	4	1	W.½	7405	18- 7-'01	336 70	
			1	E.½	7406	18- 7-'01	241.30	Balance Lake.
			3	All	9614	15- 3-'05	651.07	
			9	All (frac.)	9614	15- 3-'05	196.48	
			13	All	7405	18- 7-'01	640.00	
			15	W.½	7406	18- 7-'01	275.35	Balance Lake.
			15	E.½	7405	18- 7-'01	320 00	
			21	All (frac.)	7407	18- 7-'01	194.72	
			23	All	9614	15- 3-'05	640 00	
			25	All	7405	18- 7-'01	640 00	
			27	All	9614	15- 3-'05	640 00	
			33	All (frac.)	9614	15- 3-'05	194 24	
			35	All	7405	18- 7-'01	640 00	
44	28	4	1	W.½ & N.E.¼	9615	12- 9-'04	480 00	
			1	S.E.¼	7857	2- 9-'02	160 00	
			3	All	9615	12- 9-'04	640.00	
			9	All (frac.)	9615	12- 9-'04	193 14	
			13	All	9615	12- 9-'04	640 00	
			15	All	9615	12- 9-'04	640 00	
			21	All (frac.)	9615	12- 9-'04	192 21	
			23	All	9615	12- 9-'04	640 00	
			25	All	9615	12- 9-'04	640 00	
			27	All	9615	12- 9-'04	640 00	
			33	All (frac.)	9615	12- 9-'04	190 96	
			35	All	7857	2- 9-'02	640 00	
45	28	4	1	All	8432	24- 6-'03	640 00	
			3	All	8432	24- 6-'03	640 00	
			9	All (frac.)	8432	24- 6-'03	189 00	
			13	All	8432	24- 6-'03	640 00	
			15	All	8432	24- 6-'03	640 00	
			21	All (frac.)	8432	24- 6-'03	192 00	

CANADIAN PACIFIC RAILWAY

DESCRIPTION					PATENT			
T.	R.	M.	S.	Part of Section	No.	Date	Area	REMARKS
45	28	W4	23	All	8432	24- 6-'03	640 00	
			25	All	8432	24- 6-'03	640 00	
			27	All	8432	24- 6-'03	640 00	
			33	All (frac.)	8432	24- 6-'03	192 00	
			35	All	8432	24- 6-'03	640 00	
46	28	4	1	All	8151	17- 2-'03	640 00	
			3	All	8151	17- 2-'03	640 00	
			9	All (frac.)	8152	17- 2-'03	191 00	
47	28	4	1	All	7408	18- 7-'01	640 00	
			13	All	7408	18- 7-'01	640 00	
			23	All	7408	18- 7-'01	640 00	
			25	All	7408	18- 7-'01	640 00	
			35	All	7408	18- 7-'01	640 00	
48	28	4	1	All	7409	19- 7-'01	640 00	
			13	All	7410	18- 7-'01	569 00	Balance Lake.
			23	All	7409	19- 7-'01	640 00	
			25	All	7409	19- 7-'01	640 00	
			35	All	7409	19- 7-'01	640 00	
[illegible]	28	4	1	All	8695	18-11-'03	640 00	
			13	All	8695	18-11-'03	636 00	
			23	All	8695	18-11-'03	640 00	
			25	All	8695	18-11-'03	636 00	
			35	All	8695	18-11-'03	639 00	
[illegible]	28	4	1	All	7411	17- 7-'01	640 00	
			13	All	7411	17- 7-'01	640 00	
			23	N.W.¼	7411	17- 7-'01	160 00	
			23	E.½	7412	17- 7-'01	207 77	Balance River.
			23	S.W.¼	7413	17- 7-'01	26 90	North of River
			23	S.W.¼	7413	17- 7-'01	36 13	South of River.
			25	N.½	7411	17- 7-'01	320 00	
			25	S.W.¼	7412	17- 7-'01	65 31	Balance River.
			25	S.E.¼	7414	17- 7-'01	41 96	North of River.
			25	S.E.¼	7414	17- 7-'01	50 58	South of River
			35	W.½ & N.E.¼	7411	17- 7-'01	482 00	
			35	S.E.¼	7411a	17- 7-'01	127 70	Balance Lake.
52	28	4	1	W.½ (frac	7416	18- 7-'01	152 00	
			1	E.½	7415	20- 7-'01	320 00	
			13	W.½ (frac	7416	18- 7-'01	152 76	
			13	E.½	7415	20- 7-'01	320 00	
			25	W.½ (frac.	7416	18- 7-'01	150 08	
			5	E.½	7415	20- 7-'01	320 00	
53	28	4		W. [illegible]	7418	[illegible]- 7-'01	146 44	

MAIN LINE LAND GRANT

DESCRIPTION					PATENT			REMARKS
T.	R.	M.	S.	Part of Section	No.	Date	Area	
53	28	W4	1	E.½	7417	16- 7-'01	320 00	
			13	W.½ (frac.)	7418	16- 7-'01	152 60	
			13	N.E.¼	7417	16- 7-'01	160 00	
			13	S.E.¼	3899	16- 5-'00	160 00	
			25	W.½ (frac.)	7418	16- 7-'01	153 34	
			25	E.½	7417	16- 7-'01	320 00	
54	28	4	1	W.½ (frac.)	7420	20- 7-'01	151 89	
			1	E.½	7419	20- 7-'01	320 00	
			13	N.W.¼ (frac.)	7420	20- 7-'01	75 46	
			13	S.W.¼ (frac.)	5186	11-10-'02	75 42	
			17	E.½	7419	20- 7-'01	320 00	
			25	W.½ (frac.)	7420	20- 7-'01	150 98	
			25	E.½	7419	20- 7-'01	320 00	
19	29	4	13	W.½	8377	21- 4-'03	320 00	
			13	E.½	8378	22- 4-'03	320 00	
			15	W.½	8379	22- 4-'03	320 00	
			15	N.E.¼	7858	2- 9-'02	160 00	
			15	S.E.¼	8377	21- 4-'03	160 00	
			17	All	8377	21- 4-'03	640 00	
			19	Fraction	8377	21- 4-'03	97 83	
			21	All	8377	21- 4-'03	640 00	
			23	W.½ & N.E.¼	8377	21- 4-'03	480 00	
			23	S.E.¼	8379	22- 4-'03	160 00	
			25	W.½	8378	22- 4-'03	320 00	
			25	E.½	8377	21- 4-'03	320 00	
			27	All	8377	21- 4-'03	640 00	
			31	Fraction	8808	30-11-'03	96 36	
			33	All	8377	21- 4-'03	640 00	
			35	N.W.¼	5221	14- 3-'01	160 00	
			35	S.W.¼	8377	21- 4-'03	160 00	
			35	E.½	8378	22- 4-'03	320 00	
20	29	4	1	All	8380	11- 5-'03	640 00	
			3	All	8380	11- 5-'03	640 00	
			5	All	8809	30-11-'03	640 00	
			7	Fraction	8380	11- 5-'03	95 7[illegible]	
			9	All	8380	11- 5-'03	640 00	
			13	E.½ & N.W.¼	8381	11- 5-'03	457 43	Balance Right of way etc.
			13	E.½ & N.W.¼	2502	3-10-'03	14 92	C.&E. R. of way.
			13	S.W.¼	8380	11- 5-'03	160 00	
			15	N.W.¼	3506	17- 1-'08	160 00	
			15	N.E.¼	8383	11- 5-'03	158 92	Bal. Right of way.

CANADIAN PACIFIC RAILWAY

DESCRIPTION					PATENT			REMARKS
T.	R.	M.	S.	Part of Section	No.	Date	Area	
20	29	W4	15	N.E.¼	2310	3-10-'93	1 08	C.&E. R. of way.
			15	S.½	8380	11- 5-'03	320 00	
			17	All	8380	11- 5-'03	640 00	
			19	Fraction	7927	10-11-'02	95 26	
			21	N.W.¼	8384	11- 5-'03	160 00	
			21	N.E.¼	8383	11- 5-'03	156 82	Bal. Right of way
			21	N.E.¼	2358	20-12-'93	3 18	C.&E. R. of way
			21	S.½	8380	11- 5-'03	320 00	
			23	All	8380	11- 5-'03	640 00	
			25	All	8380	11- 5-'03	640 00	
			27	N.W.¼ & S.E.¼	8380	11- 5-'03	320 00	
			27	N.E.¼	3875	27-10-'98	160 00	
			27	S.W.¼	8384	11- 5-'03	160 00	
			31	Fraction	8380	11- 5-'03	95 01	
			33	E.½ & S.W.¼	8380	11- 5-'03	480 00	
			33	N.W.¼	8384	11- 5-'03	160 00	
			35	N.W.¼	3354	10- 6-'97	160 00	
			35	S.W.¼	8380	11- 5-'03	160 00	
			35	E.½	2973	10- 2-'96	320 00	
21	29	4	1	All	8385	2- 5-'03	640 00	
			3	E.½ & N.W.¼	8385	2- 5-'03	480 00	
			3	S.W.¼	4607	22- 8-'00	160 00	
			5	All	8385	2- 5-'03	640 00	
			7	Fraction	8810	30-11-'03	93 84	
			9	W.½ & S.E.¼	8087	11-12-'02	480 00	
			9	N.E.¼	8085	11-12-'02	160 00	
			13	N.W.¼	3617	22- 2-'98	160 00	
			13	S.W.¼	3836	15- 8-'98	160 00	
			13	E.½	8385	2- 5-'03	320 00	
			15	N.W.¼	4346	20-10-'99	160 00	
			15	E.½ & S.W.¼	8385	2- 5-'03	480 00	
			17	All	8385	2- 5-'03	640 00	
			19	Fraction	8811	30-11-'03	80 05	Bal. Right of way.
			19	E.½	2307	22- 2-'97	9 22	C.&E. R. of way.
			21	N.W.¼	8385	2- 5-'03	160 00	
			21	N.E.¼	2333	2- 9-'93	160 00	
			21	S.W.¼	8386	2- 5-'03	160 00	
			21	S.E.¼	3867	15- 8-'98	160 00	
			[illegible]	All	8385	2- 5-'03	640 00	
			25	E.½ & N.W.¼	8385	2- 5-'03	480 00	
			25	S.W.¼	8407	4- 5-'07	157 48	Balance Roadway.
			[illegible]	All	2836	14- 6-'95	640 00	

MAIN LINE LAND GRANT

DESCRIPTION					PATENT			REMARKS
T.	R.	M.	S.	Part of Section	No.	Date	Area	
21	29	W4	31	Fraction	7872	6-10-'02	86-15	
			33	W.½ & S.E.¼	8385	2-5-'03	480-00	
			33	N.E.¼	8810	30-11-'03	159-30	Balance Roadway.
			35	W.½	8385	2-5-'03	320-00	
			35	N.E.¼	8386	2-5-'03	160-00	
			35	S.E.¼	7872	6-10-'02	160-00	
22	29	4	1	W.½	307	30-11-'85	320-00	
			1	E.½	8387	22-4-'03	320-00	
			3	W.½ S. of River	3552	30-12-'97	245-80	Bal. 39.906 in Irr. Block
			3	E.½	8387	22-4-'03	320-00	
			5	W.½	8387	22-4-'03	320-00	
			5	S.E.¼	614	5-7-'87	160-00	
			7	Fraction	8387	22-4-'03	85-91	
			9	S.½	8812	30-11-'03	115-40	South of River.
			17	In West Half	10455	19-2-'06	16-60	Island
			17	W.½	8765	5-11-'03	161-00	West of River
			19	L.½ frac.	1909	2-10-'91	56-10	South of River
			31	N.½ frac.	1624	22-8-'90	13-90	
			31	S.½ frac.	1623	22-8-'90	3-10	North of River
23	29	4	4	S.E.¼ frac.	9417	29-6-'04	20-00	Balance River
7	30	4	2	W.½ of S.W.¼	3713	30-5-'98	80-64	

LANDS NOT PREVIOUSLY LISTED

DESCRIPTION					PATENT			REMARKS
T.	R.	M.	S.	Part of Section	No.	Date	Area	
23	1	W4	12	N.½	11340	16-10-'13	321.00	
			13	N.½	11338	3- 9-'13	308.30	
			13	S.E.¼	11337	3- 9-'13	161.00	
			14	N.E.¼	11341	18-10-'13	114.90	
			14	S.E.¼	11342	16-10-'13	160.00	
33	1	4	25	N.½ of S.E.¼ & L.S. 6 & 11	11325	21- 5-'13	160.00	
35	1	4	1	S.E.¼ & E.½ of S.W.¼	11312	13- 9-'11	229.50	
35	7	4	9	S.W.¼	11304	12-10-'11	161.00	
36	11	4	14	N.E.¼	11333	4- 4-'12	160.00	
50	18	4	25	N.½	11326	24- 4-'12	8.00	Roadway.
			27	N.½	11326	24- 4-'12	8.00	Roadway.
44	22	4	25	E.½	11181	14- 5-'08	36.00	Formerly Lake.
46	24	4	27	N.E.¼	11135	12- 7-'07	6.00	Right of Way.
49	24	4	33	S.W.¼	2734	24-12-'94	6.70	South of Lake.
38	28	4	19	N.W.¼	9613	7- 8-'04	107.30	Formerly Lake.
							1,947.70	

MICROCOPY RESOLUTION TEST CHART

ANSI and ISO TEST CHART No 2



APPLIED IMAGE Inc

LANDS PATENTED TO THE COMPANY UNDER THE MAIN LINE LAND GRANT AND RE-VESTED IN THE CROWN

DESCRIPTION					PATENT		REMARKS
T.	R.	M.	S.	Part of Section	No.	Area	
8	2	W4	5	N.W.¼	9047	160 00	Cypress Hills Reserve.
			5	N.E.¼	9047	160 00	Cypress Hilsl Reserve.
			5	S.W.¼	9047	160 00	Cypress Hills Reserve.
			5	S.E.¼	9047	160 00	Cypress Hills Reserve.
			7	N.½	9047	320 00	Cypress Hills Reserve.
			7	S.W.¼	9047	160 00	Cypress Hills Reserve.
			7	S.E.¼	9047	160 00	Cypress Hills Reserve.
			9	N.W.¼	9047	160 00	Cypress Hills Reserve.
			9	N.E.¼	9047	160 00	Cypress Hills Reserve.
			9	S.W.¼	9047	160 00	Cypress Hills Reserve.
			9	S.E.¼	9047	160 00	Cypress Hills Reserve.
			17	N.W.¼	9047	160 00	Cypress Hills Reserve.
			17	N.E.¼	9047	160 00	Cypress Hills Reserve.
			17	S.W.¼	9047	160.00	Cypress Hills Reserve.
			17	S.E.¼	9047	160 00	Cypress Hills Reserve.
			19	S.W.¼	9929	154 30	Cypress Hills Reserve.
			19	S.E.¼	9047	160 00	Cypress Hills Reserve.
			21	S.½	9047	320 00	Cypress Hills Reserve.
			21	N.W.¼	9047	160 00	Cypress Hills Reserve.
			21	N.E.¼	9047	160 00	Cypress Hills Reserve.
			25	N.W.¼	9047	160 00	Cypress Hills Reserve.
			25	S.E.¼	9047	160 00	Cypress Hills Reserve.
			25	S.W.¼	9047	160 00	Cypress Hills Reserve.
			25	N.E.¼	9047	160 00	Cypress Hills Reserve.
			27	N.W.¼	9047	160.00	Cypress Hills Reserve.
			27	N.E.¼	9047	160 00	Cypress Hills Reserve.
			27	S.W.¼	9047	160 00	Cypress Hills Reserve.
			27	S.E.¼	9047	160 00	Cypress Hills Reserve.
8	3	4	5	N.½	9055	320 00	Cypress Hills Reserve.
			5	S.½	9055	320 00	Cypress Hills Reserve.
			7	N.W.¼	8245	160 00	Cypress Hills Reserve.
			9	S.E.¼ ..	9055	160 00	Cypress Hills Reserve.
			9	W.½ of N.E.¼	9055	80 00	Cypress Hills Reserve.
			9	S.W.¼	9055	160 00	Cypress Hills Reserve.
			9	N.W.¼	9055	160 00	Cypress Hills Reserve
			9	E.½ of N.E.¼	9055	80 00	Cypress Hills Reserve
			15	W.½	9055	320 00	Cypress Hills Reserve.
			15	N.E.¼	9055	160 00	Cypress Hills Reserve.
			15	S.E.¼	9055	160 00	Cypress Hills Reserve.
			23	S.W.¼	9055	160 00	Cypress Hills Reserve.
			23	S.E.¼	9055	160 00	Cypress Hills Reserve.

LANDS PATENTED TO THE COMPANY UNDER THE MAIN LINE LAND GRANT AND RE-VESTED IN THE CROWN

DESCRIPTION					PATENT		REMARKS
T.	R.	M.	S.	Part of Section	No.	Area	
8	3	W4	23	N.½ S. of Lake	9056	75 27	Cypress Hills Reserve.
42	6	4	33	N.½	9747	358 00	Buffalo Park Reserve.
			33	S.½	9748	237 20	Buffalo Park Reserve.
43	7	4	25	All	9755	640 00	Buffalo Park Reserve.
			27	N.W.¼	9755	161 00	Buffalo Park Reserve
			27	S.½	9755	322 00	Buffalo Park Reserve.
			27	E.½ of N.E.¼	9755	80 50	Buffalo Park Reserve
			27	W.½ of N.E.¼	9755	80 50	Buffalo Park Reserve.
			33	N.W.¼	9755	160 00	Buffalo Park Reserve.
			33	N.E.¼	9755	160 00	Buffalo Park Reserve.
			33	S.W.¼	9755	160 00	Buffalo Park Reserve.
			33	S.E.¼	9755	160 00	Buffalo Park Reserve.
			35	All (Frac.)	9756	243 60	Buffalo Park Reserve.
44	7	4	3	All (Frac.)	11041	370 90	Buffalo Park Reserve.
			25	Most Northerly 3 Chains	11040	24 00	Buffalo Park Reserve.
			35	All (Frac.)	11042	369 80	Buffalo Park Reserve.
51	7	4	1	N.E.¼	10120	161 00	
36	11	4	23	N.E.¼	10231	160 00	
12	12	4	21	W.½. W. of River	8304	155 00	
54	12	4	25	N.W.¼	10157	158 00	Homesteaded.
37	18	4	17	S.W.¼	10173	160 00	Homesteaded.
54	19	4	7	N.E.¼	7073	160 00	Timber Reserve
			7	N.W.¼	7073	160 00	Timber Reserve
			7	S.½	7073	320.00	Timber Reserve.
			19	N.W.¼ & L.S. 5	7073	200 00	Deer Park.
			19	N.E.¼	7073	160 00	Deer Park.
			19	N.½ of S.E.¼	7073	80 00	Deer Park.
			19	L.S. 1, 2 & 3	7073	120 00	Deer Park.
			19	L.S. 4 & 6	7073	80 00	Deer Park
			31	All	7073	638 68	Deer Park.
54	20	4	7	S.W.¼	9589	160 00	
57	20	4	3	N.E.¼	7627	160 00	Homesteaded.
54	21	4	3	S.E.¼	7120	160 00	Homesteaded.
18	22	4	35	E.½	8788	321 29	
51	22	4	13	N.W.¼ (Frac.)	8451	61 10	Homesteaded
40	27	4	15	S.E.¼	6836	42 00	
						14,414.14	

Lands Patented to the Canadian Pacific Railway Company, under the Main Line Land Grant, in the

IRRIGATION BLOCK

CANADIAN PACIFIC RAILWAY

DESCRIPTION					PATENT			REMARKS
T.	R.	M.	S.	Part of Sec ion	No.	Date	Area	
11	11	W 4	1	All	9150	20- 7-'04	640 00	
			2	All	9150	20- 7-'04	640 00	
			3	All	9150	20- 7-'04	640 00	
			4	All	9150	20- 7-'04	640 00	
			5	All	9150	20- 7-'04	640 00	
			6	All	9150	20- 7-'04	640 00	
			7	All	9150	20- 7-'04	640 00	
			9	All	9150	20- 7-'04	640 00	
			10	All	9150	20- 7-'04	640 00	
			11	All	10527	24- 4-'06	640 00	
			12	All	9150	20- 7-'04	640 00	
			13	All	9150	20- 7-'04	640 00	
			14	All	9150	20- 7-'04	640 00	
			15	All	9150	20- 7-'04	640 00	
			16	All	9150	20- 7-'04	640 00	
			17	All	9150	20- 7-'04	640 00	
			18	All	9150	20- 7-'04	640 00	
			19	All	9150	20- 7-'04	640 00	
			20	All	9150	20- 7-'04	640 00	
			21	All	9150	20- 7-'04	640 00	
			22	All	9150	20- 7-'04	640 00	
			23	All	9150	20- 7-'04	640 00	
			24	All	9150	20- 7-'04	640 00	
			25	All	9150	20- 7-'04	640 00	
			26	N.E.¼	9150	20- 7-'04	160 00	
			27	All	9150	20- 7-'04	640 00	
			28	All	9150	20- 7-'04	640 00	
			29	All	10527	24- 4-'06	640 00	
			30	All	9150	20- 7-'04	640 00	
			31	All	9150	20- 7-'04	633 12	
			32	All	9150	20- 7-'04	633 84	
			33	All	9150	20- 7-'04	633 84	
			34	All	9150	20- 7-'04	633 68	
			35	All	9150	20- 7-'04	633 52	
			36	All	9150	20- 7-'04	633 08	
15	11	4	1	All	9151	4- 8-'04	634 52	
			2	W.½, S.E.¼ & S. ½ of N.E.¼	9151	4- 8-'04	554.49	
			3	All	9151	4- 8-'04	634 45	
			4	All	9151	4- 8-'04	634.41	
			5	All	9151	4- 8-'04	634 37	
			6	All	9151	4- 8-'04	634.33	

MAIN LINE LAND GRANT

DESCRIPTION					PATENT			
T.	R.	M.	S.	Part of Section	No.	Date	Area	REMARKS
15	11	W4	7	All	9151	4- 8-'04	640.00	
			9	All	9151	4- 8-'04	640.00	
			10	All	9151	4- 8-'04	640.00	
			11	All	10528	24- 4-'06	640.00	
			12	E.½ & N.W.¼	9151	4- 8-'04	480.00	
			13	All	9151	4- 8-'04	640.00	
			14	All	9151	4- 8-'04	640.00	
			15	All	9151	4- 8-'04	640.00	
			16	All	9151	4- 8-'04	640.00	
			17	All	9151	4- 8-'04	640.00	
			18	All	9151	4- 8-'04	640.00	
			19	All	9151	4- 8-'04	640.00	
			20	All	9151	4- 8-'04	640.00	
			21	All	9151	4- 8-'04	640.00	
			22	All	9151	4- 8-'04	640.00	
			23	All	9151	4- 8-'04	640.00	
			24	All	9151	4- 8-'04	640.00	
			25	All	9151	4- 8-'04	640.00	
			27	All	9151	4- 8-'04	640.00	
			28	All	9151	4- 8-'04	640.00	
			29	W.½ & S.E.¼	10528	24- 4-'06	480.00	
			29	N.E.¼	10903	28- 3-'07	119.00	Balance Lake.
			30	All	9151	4- 8-'04	640.00	
			31	All	9151	4- 8-'04	640.00	
			32	W.½ & N.E.¼	9151	4- 8-'04	480.00	
			32	S.E.¼	9483	11- 8-'04	132.70	Balance Lake.
			33	W.½ & N.E.¼	9483	11- 8-'04	338.60	Balance Lake.
			33	S.E.¼	9151	4- 8-'04	160.00	
			34	All	9151	4- 8-'04	640.00	
			35	All	9151	4- 8-'04	640.00	
			36	W.½	9151	4- 8-'04	320.00	
			36	E.½	9152	7- 7-'04	301.25	Bal. Right of way.
16	11	4	1	W.½ & S.E.¼	9154	15- 8-'04	453.33	Bal. Right of way.
			1	N.E.¼	9153	15- 8-'04	160.00	
			2	All	9153	15- 8-'04	640.00	
			3	N.½	9484	1- 9-'04	286.00	Balance Lake.
			3	S.½	9153	15- 8-'04	320.00	
			4	All	9153	15- 8-'04	640.00	
			5	N.½	9484	1- 9-'04	251.00	Balance Lake.
			5	S.½	9153	15- 8-'04	320.00	
			6	W.½ & S.E.¼	9153	15- 8-'04	480.00	
			6	N.E.¼	9484	1- 9-'04	105.00	Balance Lake.

CANADIAN PACIFIC RAILWAY

DESCRIPTION					PATENT			REMARKS
T.	R.	M.	S.	Part of Section	No.	Date	Area	
16	11	W4	7	W.½ & N.E.¼	9153	15- 8-'04	480.00	
			7	S.E.¼	9484	1- 9-'04	90.00	Balance Lake.
			9	All	9153	15- 8-'04	640.00	
			10	W.½	9153	15- 8-'04	320.00	
			10	E.½	9484	1- 9-'04	276.00	Balance Lake.
			11	N.W.¼	10911	27- 3-'07	159.00	Balance Lake.
			11	S.W.¼	10530	24- 4-'06	160.00	
			11	E.½	10529	7- 5-'06	302.19	Bal. Right of way.
			12	E.½ & N.W.¼	9153	15- 8-'04	480.00	
			12	S.W.¼	9154	15- 8-'04	151.59	Bal. Right of way.
			13	All	9153	15- 8-'04	640.00	
			14	W.½ & S.E.¼	9154	15- 8-'04	450.16	Bal. Right of w[illegible]
			14	N.E.¼	9153	15- 8-'04	160.00	
			15	N.W.¼	9484	1- 9-'04	154.00	Balance Lake.
			15	N.E.¼	9485	2- 9-'04	157.87	Bal. Right of way.
			15	S.½	9153	15- 8-'04	320.00	
			16	All	9153	15- 8-'04	640.00	
			17	All	9153	15- 8-'04	640.00	
			18	All	9153	15- 8-'04	640.00	
			19	W.½ & S.E.¼	9153	15- 8-'04	480.00	
			19	N.E.¼	9484	1- 9-'04	140.00	Balance Lake.
			20	E.½ & S.W.¼	9153	15- 8-'04	480.00	
			20	N.W.¼	9484	1- 9-'04	151.00	Balance Lake.
			21	N.½	9154	15- 8-'04	298.41	Bal. Right of way.
			21	S.½	9153	15- 8-'04	320.00	
			22	N.W.¼	9154	15- 8-'04	156.94	Bal. Right of way.
			22	N.E.¼	9153	15- 8-'04	160.00	
			22	S.½	9485	2- 9-'04	256.65	B. R. of W. & Lake
			23	E.½ & N.W.¼	9153	15- 8-'04	480.00	
			23	S.W.¼	9154	15- 8-'04	159.75	Bal. Right of way.
			24	All	9153	15- 8-'04	640.00	
			25	All	9153	15- 8-'04	640.00	
			26	N.E.¼	9153	15- 8-'04	160.00	
			27	All	9153	15- 8-'04	640.00	
			28	E.½ & N.W.¼	9153	15- 8-'04	480.00	
			28	S.W.¼	9154	15- 8-'04	154.64	Bal. Right of way.
			29	N.W.¼	10529	7- 5-'06	151.64	Bal. Right of way.
			29	N.E.¼	10530	24- 4-'06	160.00	
			29	S.½	11132	10- 7-'07	285.72	Bal. Right of way.
			30	N.½	9485	2- 9-'04	277.75	Bal. Right of way.
			30	S.½	9484	1- 9-'04	201.00	Balance Lake.
			31	N.½	9153	15- 8-'04	320.00	

MAIN LINE LAND GRANT

DESCRIPTION					PATENT			REMARKS
T.	R.	M.	S.	Part of Section	No.	Date	Area	
16	11	W4	31	S.½	9154	15- 8-'04	305.57	Bal. Right of way
			32	All	9153	15- 8-'04	640.00	
			33	All	9153	15- 8-'04	640.00	
			34	All	9153	15- 8-'04	640.00	
			25	All	9153	15- 8-'04	640.00	
			36	All	9153	15- 8-'04	640.00	
17	11	4	1	All	9155	19- 7-'04	640.00	
			2	All	9155	19- 7-'04	640.00	
			3	All	9155	19- 7-'04	640.00	
			4	All	9155	19- 7-'04	640.00	
			5	All	9155	19- 7-'04	640.00	
			6	All	9155	19- 7-'04	640.00	
			7	All	9155	19- 7-'04	640.00	
			9	All	9155	19- 7-'04	640.00	
			10	All	9155	19- 7-'04	640.00	
			11	All	10531	24- 4-'06	640.00	
			12		9155	19- 7-'04	640.00	
				All	9155	19- 7-'04	640.00	
			.	All	9155	19- 7-'04	640.00	
			15	All	9155	19- 7-'04	640.00	
			16	All	9155	19- 7-'04	640.00	
			17	All	9155	19- 7-'04	640.00	
			18	All	9155	19- 7-'04	640.00	
			19	All	9155	19- 7-'04	640.00	
			20	All	9155	19- 7-'04	640.00	
			21	All	9155	19- 7-'04	640.00	
			22	All	9155	19- 7-'04	640.00	
			23	All	9155	19- 7-'04	640.00	
			24	All	9155	19- 7-'04	640.00	
			25	All	9155	19- 7-'04	640.00	
			26	N.E.¼	9155	19- 7-'04	160.00	
			27	All	9155	19- 7-'04	640.00	
			28	All	9155	19- 7-'04	640.00	
			29	All	10531	24- 4-'06	640.00	
			30	All	9155	19- 7-'04	640.00	
			31	All	9155	19- 7-'04	640.00	
			32	All	9155	19- 7-'04	640.00	
			33	All	9155	19- 7-'04	640.00	
			34	All	9155	19- 7-'04	640.00	
			35	All	9155	19- 7-'04	640.00	
			36	All	9155	19- 7-'04	640.00	
18	11	4	1	All	9156	1- 8-'04	640.00	

CANADIAN PACIFIC RAILWAY

DESCRIPTION					PATENT			
T.	R.	M.	S.	Part of Section	No.	Date	Area	REMARKS
18	11	W 4	2	All	9156	1- 8-'04	640.00	
			3	All	9156	1- 8-'04	640.00	
			4	All	9156	1- 8-'04	640.00	
			5	All	9156	1- 8-'04	640.00	
			6	All	9156	1- 8-'04	640.00	
			7	All	9156	1- 8-'04	640.00	
			9	All	9156	1- 8-'04	640.00	
			10	All	9156	1- 8-'04	640.00	
			11	All	10532	24- 4-'06	640.00	
			12	All	9156	1- 8-'04	640.00	
			13	All	9156	1- 8-'04	640.00	
			14	All	9156	1- 8-'04	640.00	
			15	All	9156	1- 8-'04	640.00	
			16	All	9156	1- 8-'04	640.00	
			17	All	9156	1- 8-'04	640.00	
			18	All	9156	1- 8-'04	640.00	
			19	W.½ & N.E.¼	9156	1- 8-'04	480.00	
			19	S.E.¼	9486	11- 8-'04	140.00	Balance Pond.
			20	E.½ & N.W.¼	9156	1- 8-'04	480.00	
			20	S.W.¼	9486	11- 8-'04	149.50	Balance Pond
			21	All	9156	1- 8-'04	640.00	
			22	All	9156	1- 8-'04	640.00	
			23	All	9156	1- 8-'04	640.00	
			24	All	9156	1- 8-'04	640.00	
			25	All	9156	1- 8-'04	640.00	
			26	N.E.¼	9156	1- 8-'04	160.00	
			27	All	9156	1- 8-'04	640.00	
			28	All	9156	1- 8-'04	640.00	
			29	All	10532	24- 4-'06	640.00	
			30	All	9156	1- 8-'04	640.00	
			31	All	9156	1- 8-'04	640.78	
			32	All	9156	1- 8-'04	640.78	
			33	All	9156	1- 8-'04	640.78	
			34	All	9156	1- 8-'04	640.78	
			35	All	9156	1- 8-'04	640.78	
			36	W.½ & S.E.¼	9156	1- 8-'04	480.39	
19	11	4	1	All	9157	28- 6-'04	643.44	
			2	All	9157	28- 6-'04	643.44	
			3	All	9157	28- 6-'04	643.44	
			4	All	9157	28- 6-'04	643.44	
			5	All	9157	28- 6-'04	643.44	
			6	All	9157	28- 6-'04	643.44	

MAIN LINE LAND GRANT

DESCRIPTION					PATENT			REMARKS
T.	R.	M.	S.	Part of Section	No.	Date	Area	
19	11	W4	7	All	9157	28- 6-'04	640.00	
			9	All	9157	28- 6-'04	640.00	
			10	All	9157	28- 6-'04	640.00	
			11	All	10533	24- 4-'06	640.00	
			12	All	9157	28- 6-'04	640.00	
			13	All	9157	28- 6-'04	640.00	
			14	All	9157	28- 6-'04	640.00	
			15	All	9157	28- 6-'04	640.00	
			16	All	9157	28- 6-'04	640.00	
			17	All	9157	28- 6-'04	640.00	
			18	All	9157	28- 6-'04	640.00	
			19	All	9157	28- 6-'04	640.00	
			20	All	9157	28- 6-'04	640.00	
			21	All	9157	28- 6-'04	640.00	
			22	All	9157	28- 6-'04	640.00	
			23	All	9157	28- 6-'04	640.00	
			24	All	9157	28- 6-'04	640.00	
			25	All	9157	28- 6-'04	640.00	
			26	N.E.¼	9157	28- 6-'04	160.00	
			27	All	9157	28- 6-'04	640.00	
			28	All	9157	28- 6-'04	640.00	
			29	All	10533	24- 4-'06	640.00	
			30	All	9157	28- 6-'04	640.00	
			31	All	9157	28- 6-'04	640.00	
			32	All	9157	28- 6-'04	640.00	
			33	All	9157	28- 6-'04	640.00	
			34	All	9157	28- 6-'04	640.00	
			35	All	9157	28- 6-'04	640.00	
			36	All	9157	28- 6-'04	640.00	
20	11	4	1	All	9158	28- 6-'04	640.00	
			2	All	9158	28- 6-'04	640.00	
			3	All	9158	28- 6-'04	640.00	
			4	All	9158	28- 6-'04	640.00	
			5	All	9158	28- 6-'04	640.00	
			6	All	9158	28- 6-'04	640.00	
			7	All	9158	28- 6-'04	640.00	
			9	All	9158	28- 6-'04	640.00	
			10	All	9158	28- 6-'04	640.00	
			11	All	10534	24- 4-'06	640.00	
			12	All	9158	28- 6-'04	640.00	
			13	All	9158	28- 6-'04	640.00	
			14	All	9158	28- 6-'04	640.00	

CANADIAN PACIFIC RAILWAY

DESCRIPTION					PATENT			REMARKS
T.	R.	M.	S.	Part of Section	No.	Date	Area	
20	11	W4	15	All	9158	28- 6-'04	640.00	
			16	All	9158	28- 6-'04	640.00	
			17	All	9158	28- 6-'04	640.00	
			18	All	9158	28- 6-'04	640.00	
			19	All	9158	28- 6-'04	640.00	
			20	All	9158	28- 6-'04	640.00	
			21	All	9158	28- 6-'04	640.00	
			22	All	9158	28- 6-'04	640.00	
			23	All	9158	28- 6-'04	640.00	
			24	All	9158	28- 6-'04	640.00	
			25	All	9158	28- 6-'04	640.00	
			27	All	9158	28- 6-'04	640.00	
			28	All	9158	28- 6-'04	640.00	
			29	All	10534	24- 4-'06	640.00	
			30	All	9158	28- 6-'04	640.00	
			31	All	9158	28- 6-'04	640.00	
			32	All	9158	28- 6-'04	640.00	
			33	All	9158	28- 6-'04	640.00	
			34	All	9158	28- 6-'04	640.00	
			35	All	9158	28- 6-'04	640.00	
			36	All	9158	28- 6-'04	640.00	
21	11	4	1	E.½ & S.W.¼	9159	15- 6-'04	480.00	
			1	N.W.¼	9160	29- 6-'04	92.00	South of River.
			2	E.½ & N.W.¼	9160	29- 6-'04	180.00	South of River
			2	S.W.¼	9159	15- 6-'04	160.00	
			3	S.½	9159	15- 6-'04	320.00	
			3	N.E.¼	9160	29- 6-'04	37.00	South of River.
			3	N.W.¼	9161	14- 6-'04	125.00	South of River.
			4	W.½ & S.E.¼	9159	15- 6-'04	480.00	
			5	All	9159	15- 6-'04	640.00	
			6	E.½ & S.W.¼	9159	15- 6-'04	480.00	
			7	E.½ & S.W.¼	9160	29- 6-'04	155.00	South of River.
			9	E.½ & N.W.¼	9160	29- 6-'04	112.00	South of River.
			9	S.W.¼	9159	15- 6-'04	160.00	
			10	S.W.¼	9160	29- 6-'04	25.60	South of River.
			12	S.½	9160	29- 6-'04	85.00	South of River.
			16	S.W.¼	9160	29- 6-'04	11.00	South of River.
14	12	4	1	All	9162	20- 5-'04	640.00	
			2	All	9162	20- 5-'04	640.00	
			3	All	9162	20- 5-'04	640.00	
			4	All	9162	20- 5-'04	640.00	
			5	All	9162	20- 5-'04	640.00	

MAIN LINE LAND GRANT

DESCRIPTION					PATENT			REMARKS
T.	R.	M.	S.	Part of Section	No.	Date	Area	
14	12	W 4	6	All	9162	20- 5-'04	640 00	
			7	All	9162	20- 5-'04	640 00	
			9	All	9162	20- 5-'04	640 00	
			10	All	9162	20- 5-'04	640 00	
			11	All	10535	25- 4-'06	640 00	
			12	All	9162	20- 5-'04	640 00	
			13	All	9162	20- 5-'04	640 00	
			14	All	9162	20- 5-'04	640 00	
			15	All	9162	20- 5-'04	640 00	
			16	All	9162	20- 5-'04	640 00	
			17	All	9162	20- 5-'04	640 00	
			18	All	9162	20- 5-'04	640 00	
			19	All	9162	20- 5-'04	640 00	
			20	All	9162	20- 5-'04	640 00	
			21	All	9162	20- 5-'04	640 00	
			22	All	9162	20- 5-'04	640 00	
			23	All	9162	20- 5-'04	640 00	
			24	All	9162	20- 5-'04	640 00	
			25	All	9162	20- 5-'04	640 00	
			26	N.E.¼	9162	20- 5-'04	160 00	
			27	All	9162	20- 5-'04	640 00	
			28	All	9162	20- 5-'04	640 00	
			29	All	10535	25- 4-'06	640 00	
			30	All	9162	20- 5-'04	640 00	
			31	All	9162	20- 5-'04	635 92	
			32	All	9162	20- 5-'04	635 80	
			33	All	9162	20- 5-'04	635 44	
			34	All	9162	20- 5-'04	634.61	
			35	All	9162	20- 5-'04	633 38	
			36	All	9162	20- 5-'04	631.50	
15	12	4	1	All	9163	18- 5-'04	635 80	
			2	All	9163	18- 5-'04	636.92	
			3	All	9163	18- 5-'04	638 04	
			4	All	9163	18- 5-'04	639 16	
			5	All	9163	18- 5-'04	640 28	
			6	All	9163	18- 5-'04	641 40	
			7	All	9163	18- 5-'04	640 00	
			9	All	9163	18- 5-'04	640.00	
			10	All	9163	18- 5-'04	640.00	
			11	All	10536	25- 4-'06	640.00	
			12	All	9163	18- 5-'04	640 00	
			13	All	9163	18- 5-'04	640.00	

CANADIAN PACIFIC RAILWAY

DESCRIPTION					PATENT			REMARKS
T.	R.	M.	S.	Part of Section	No.	Date	Area	
15	12	W4	14	All	9163	18- 5-'04	640.00	
			15	All	9163	18- 5-'04	640.00	
			16	All	9163	18- 5-'04	640.00	
			17	All	9163	18- 5-'04	640.00	
			18	All	9163	18- 5-'04	640.00	
			19	All	9163	18- 5-'04	640.00	
			20	All	9163	18- 5-'04	640.00	
			21	All	9163	18- 5-'04	640.00	
			22	All	9163	18- 5-'04	640.00	
			23	All	9163	18- 5-'04	640.00	
			24	All	9163	18- 5-'04	640.00	
			25	All	9163	18- 5-'04	640.00	
			27	All	9163	18- 5-'04	640.00	
			28	All	9163	18- 5-'04	640.00	
			29	All	10536	25- 4-'06	640.00	
			30	All	9163	18- 5-'04	640.00	
			31	All	9163	18- 5-'04	640.00	
			32	All	9163	18- 5-'04	640.00	
			33	All	9163	18- 5-'04	640.00	
			34	All	9163	18- 5-'04	640.00	
			35	All	9163	18- 5-'04	640.00	
			36	All	9163	18- 5-'04	640.00	
16	12	4	1	All	8674	21-10-'03	640.00	
			2	All	9164	19- 5-'04	640.00	
			3	All	9164	19- 5-'04	640.00	
			4	All	9164	19- 5-'04	640.00	
			5	All	9164	19- 5-'04	640.00	
			6	All	9164	19- 5-'04	640.00	
			7	All	9164	19- 5-'04	640.00	
			9	All	9164	19- 5-'04	640.00	
			10	All	9164	19- 5-'04	640.00	
			11	All	10537	25- 4-'06	640.00	
			12	All	9164	19- 5-'04	640.00	
			13	All	9164	19- 5-'04	640.00	
			14	All	9164	19- 5-'04	640.00	
			15	All	9164	19- 5-'04	640.00	
			16	All	9164	19- 5-'04	640.00	
			17	All	9164	19- 5-'04	640.00	
			18	All	9164	19- 5-'04	640.00	
			19	All	9164	19- 5-'04	640.00	
			20	All	9164	19- 5-'04	640.00	
			21	All	9164	19- 5-'04	640.00	

12

16-~~21~~-W4

IRRIGATION BLOCK

MAIN LINE LAND GRANT

DESCRIPTION					PATENT			REMARKS
T.	R.	M.	S.	Part of Section	No.	Date	Area	
16	~~21~~ 12	W4	22	All	9164	19- 5-'04	640.00	
			23	All	9164	19- 5-'04	640.00	
			24	All	9164	19- 5-'04	640.00	
			25	All	9164	19- 5-'04	640.00	
			26	N.E.¼	9164	19- 5-'04	160.00	
			27	All	9164	19- 5-'04	640.00	
			28	All	9164	19- 5-'04	640.00	
			29	All	10537	25- 4-'06	640.00	
			30	All	9164	19- 5-'04	640.00	
			31	All	9164	19- 5-'04	640.00	
			32	All	9164	19- 5-'04	640.00	
			33	All	9164	19- 5-'04	640.00	
			34	All	9164	19- 5-'04	640.00	
			35	All	9164	19- 5-'04	640.00	
			36	S.W.¼	9164	19- 5-'04	160.00	
			36	E.½ & N.W.¼	9165	18- 5-'04	451.86	Bal. Right of way.
17	12	4	1	E.½ & N.W.¼	9166	23- 5-'04	480.00	
			1	S.W.¼	9167	23- 5-'04	158.98	Bal. Right of way.
			2	W.½ & S.E.¼	9167	23- 5-'04	450.34	Bal. Right of way.
			2	N.E.¼	9166	23- 5-'04	160.00	
			3	W.½ & S.E.¼	9166	23- 5-'04	480.00	
			3	N.E.¼	9167	23- 5-'04	149.49	Bal. Right of way.
			4	All	9166	23- 5-'04	640.00	
			5	All	9166	23- 5-'04	640.00	
			6	All	9166	23- 5-'04	640.00	
			7	All	9166	23- 5-'04	640.00	
			9	E.½ & N.W.¼	9167	23- 5-'04	457.45	Bal. Right of way.
			9	S.W.¼	9166	23- 5-'04	160.00	
			10	N.½	9166	23- 5-'04	320.00	
			10	S.½	9167	23- 5-'04	300.85	Bal. Right of way.
			11	All	10538	25- 4-'06	640.00	
			12	All	9166	23- 5-'04	640.00	
			13	All	9166	23- 5-'04	640.00	
			14	All	9166	23- 5-'04	640.00	
			15	All	9166	23- 5-'04	640.00	
			16	E.½ & N.W.¼	9166	23- 5-'04	480.00	
			16	S.W.¼	9167	23- 5-'04	153.42	Bal. Right of way.
			17	E.½ & N.W.¼	9167	23- 5-'04	450.33	Bal. Right of way.
			17	S.W.¼	9166	23- 5-'04	160.00	[redacted]
			18	W.½ & S.E.¼	9166	23- 5-'04	480.00	
			18	N.E.¼	9167	23- 5-'04	155.13	Bal. Right of way.
			19	W.½	9168	21- 5-'04	294.43	Bal. Right of way.

CANADIAN PACIFIC RAILWAY

DESCRIPTION					PATENT			REMARKS
T.	R.	M.	S.	Part of Section	No.	Date	Area	
17	12	W4	19	N.E.¼	9166	23- 5-'04	160.00	
			19	S.E.¼	9167	23- 5-'04	150.03	Bal. Right of way.
			20	All	9166	23- 5-'04	640.00	
			21	All	9166	23- 5-'04	640.00	
			22	All	9166	23- 5-'04	640.00	
			23	All	9166	23- 5-'04	640.00	
			24	All	9166	23- 5-'04	640.00	
			25	All	9166	23- 5-'04	640.00	
			26	N.E.¼	9166	23- 5-'04	160.00	
			27	All	9166	23- 5-'04	640.00	
			28	All	9166	23- 5-'04	640.00	
			29	All	10538	25- 4-'06	640.00	
			30	All	9166	23- 5-'04	640.00	
			31	All	9166	23- 5-'04	640.00	
			32	All	9166	23- 5-'04	640.00	
			33	All	9166	23- 5-'04	640.00	
			34	All	9166	23- 5-'04	640.00	
			35	All	9166	23- 5-'04	640.00	
			36	All	9166	23- 5-'04	640.00	
18	12	4	1	All	9169	20- 5-'04	640.00	
			2	All	9169	20- 5-'04	640.00	
			3	All	9169	20- 5-'04	640.00	
			4	All	9169	20- 5-'04	640.00	
			5	All	9169	20- 5-'04	640.00	
			6	All	9169	20- 5-'04	640.00	
			7	All	9169	20- 5-'04	640.00	
			9	All	9169	20- 5-'04	640.00	
			10	All	9169	20- 5-'04	640.00	
			11	All	10539	25- 4-'06	640.00	
			12	All	9169	20- 5-'04	640.00	
			13	All	9169	20- 5-'04	640.00	
			14	All	9169	20- 5-'04	640.00	
			15	All	9169	20- 5-'04	640.00	
			16	All	9169	20- 5-'04	640.00	
			17	All	9169	20- 5-'04	640.00	
			18	All	9169	20- 5-'04	640.00	
			19	All	9169	20- 5-'04	640.00	
			20	All	9169	20- 5-'04	640.00	
			21	All	9169	20- 5-'04	640.00	
			22	All	9169	20- 5-'04	640.00	
			23	All	9169	20- 5-'04	640.00	
			24	All	9169	20- 5-'04	640.00	

MAIN LINE LAND GRANT

DESCRIPTION					PATENT			REMARKS
T.	R.	M.	S.	Part of Section	No.	Date	Area	
18	12	W4	25	All.	9169	20- 5-'04	640.00	
			26	N.E.¼	9169	20- 5-'04	160.00	
			27	All	9169	20- 5-'04	640.00	
			28	All	9169	20- 5-'04	640.00	
			29	All	10539	25- 4-'06	640.00	
			30	All	9169	20- 5-'04	640.00	
			31	All	9169	20- 5-'04	637.88	
			32	All	9169	20- 5-'04	638.44	
			33	All	9169	20- 5-'04	639.04	
			34	All	9169	20- 5-'04	639.68	
			35	All	9169	20- 5-'04	640.31	
			36	All.	9169	20- 5-'04	640.94	
19	12	4	1	All	9170	23- 5-'04	643.75	
			2	All	9170	23- 5-'04	643.12	
			3	All.	9170	23- 5-'04	642.48	
			4	All	9170	23- 5-'04	641.76	
			5	All	9170	23- 5-'04	641.25	
			6	All	9170	23- 5-'04	640.66	
			7	All	9170	23- 5-'04	640.00	
			9	All.	9170	23- 5-'04	640.00	
			10	All	9170	23- 5-'04	640.00	
			11	All	10540	25- 4-'06	640.00	
			12	All	9170	23- 5-'04	640.00	
			13	W.½	9488	12- 8-'04	271.46	Balance Lake.
			13	E.½	9170	23- 5-'04	320.00	
			14	W.½ & N.E.¼	9170	23- 5-'04	480.00	
			14	S.E.¼	9488	12- 8-'04	128.48	Balance Lake.
			15	All	9170	23- 5-'04	640.00	
			16	All	9170	23- 5-'04	640.00	
			17	All	9170	23- 5-'04	640.00	
			18	All	9170	23- 5-'04	640.00	
			19	All	9170	23- 5-'04	640.00	
			20	All	9170	23- 5-'04	640.00	
			21	All	9170	23- 5-'04	640.00	
			22	All	9170	23- 5-'04	640.00	
			23	All	9170	23- 5-'04	640.00	
			24	All	9170	23- 5-'04	640.00	
			25	All	9170	23- 5-'04	640.00	
			26	N.E.¼	9170	23- 5-'04	160.00	
			27	All	9170	23- 5-'04	640.00	
			28	All	9170	23- 5-'04	640.00	
			29	All	10540	25- 4-'06	640.00	

CANADIAN PACIFIC RAILWAY

DESCRIPTION					PATENT			REMARKS
T.	R.	M.	S.	Part of Section	No.	Date	Area	
19	12	W4	30	All	9170	23- 5-'04	640.00	
			31	All	9170	23- 5-'04	640.00	
			32	All	9170	23- 5-'04	640.00	
			33	All	9170	23- 5-'04	640.00	
			34	All	9170	23- 5-'04	640.00	
			35	All	9170	23- 5-'04	640.00	
			36	All	9170	23- 5-'04	640.00	
20	12	4	1	All	9171	18- 5-'04	640.00	
			2	All	9171	18- 5-'04	640.00	
			3	All	9171	18- 5-'04	640.00	
			4	All	9171	18- 5-'04	640.00	
			5	All	9171	18- 5-'04	640.00	
			6	All	9171	18- 5-'04	640.00	
			7	All	9171	18- 5-'04	640.00	
			9	All	9171	18- 5-'04	640.00	
			10	All	9171	18- 5-'04	640.00	
			11	All	10541	25- 4-'06	640.00	
			12	All	9171	18- 5-'04	640.00	
			13	All	9171	18- 5-'04	640.00	
			14	All	9171	18- 5-'04	640.00	
			15	All	9171	18- 5-'04	640.00	
			16	All	9171	18- 5-'04	640.00	
			17	All	9171	18- 5-'04	640.00	
			18	All	9171	18- 5-'04	640.00	
			19	All	9171	18- 5-'04	640.00	
			20	All	9171	18- 5-'04	640.00	
			21	All	9171	18- 5-'04	640.00	
			22	All	9171	18- 5-'04	640.00	
			23	All	9171	18- 5-'04	640.00	
			24	All	9171	18- 5-'04	640.00	
			25	All	9171	18- 5-'04	640.00	
			27	All	9171	18- 5-'04	640.00	
			28	All	9171	18- 5-'04	640.00	
			29	All	10541	25- 4-'06	640.00	
			30	All	9171	18- 5-'04	640.00	
			31	All	9171	18- 5-'04	640.00	
			32	All	9171	18- 5-'04	640.00	
			33	All	9171	18- 5-'04	640.00	
			34	All	9171	18- 5-'04	640.00	
			35	All	9171	18- 5-'04	640.00	
			36	All	9171	18- 5-'04	640.00	
21	12	4	1	W.½ & S.E.¼	9172	18- 5-'04	480.00	

MAIN LINE LAND GRANT

DESCRIPTION					PATENT			REMARKS
T.	R.	M.	S.	Part of Section	No.	Date	Area	
21	12	W4	1	N.E.¼	9174	19- 5-'04	152.00	Balance River.
			2	All	9172	18- 5-'04	640.00	
			3	All	9172	18- 5-'04	640.00	
			4	All	9172	18- 5-'04	640.00	
			5	All	9172	18- 5-'04	640.00	
			6	All	9172	18- 5-'04	640.00	
			7	All	9172	18- 5-'04	640.00	
			9	All	9172	18- 5-'04	640.00	
			10	W.½ & S.E.¼	9172	18- 5-'04	480.00	
			10	N.E.¼	9174	19- 5-'04	159.00	Balance River.
			11	E.½ & N.W.¼	10543	5- 5-'06	200.00	South of River.
			11	S.W.¼	10542	25- 4-'06	160.00	
			12	S.½	9173	19- 5-'04	117.50	South of River.
			15	W.½	9172	18- 5-'04	320.00	
			15	E.½	9173	19- 5-'04	202.00	South of River.
			16	All	9172	18- 5-'04	640.00	
			17	All	9172	18- 5-'04	640.00	
			18	All	9172	18- 5-'04	640.00	
			19	All	9172	18- 5-'04	640.00	
			20	All	9172	18- 5-'04	640.00	
			21	W.½	9172	18- 5-'04	320.00	
			21	N.E.¼	9173	19- 5-'04	88.00	South of River.
			21	S.E.¼	9174	19- 5-'04	159.00	South of River.
			22	S.½	9173	19- 5-'04	126.00	South of River.
			28	W.½ & S.E.¼	9173	19- 5-'04	234.00	South of River
			29	All	10542	25- 4-'06	640.00	
			30	All	9172	18- 5-'04	640.00	
			31	All	9172	18- 5-'04	640.00	
			32	All	9172	18- 5-'04	640.00	
			33	W.½ & N.E.¼	9173	19- 5-'04	269.00	South of River.
22	12	4	4	W.½ & S.E.¼	9176	28- 6-'04	132.00	South of River.
			5	W.½ & S.E.¼	9175	16- 5-'04	480.00	
			5	N.E.¼	9177	16- 5-'04	132.00	South of River.
			6	All	9175	16- 5-'04	640.00	
			7	S.½	9176	28- 6-'04	309.20	South of River.
14	13	4	1	All	9178	8- 7-'04	640.00	
			2	N.E.¼	9178	8- 7-'04	160.00	
			2	S.W.¼	9179	7- 7-'04	31.00	North of River.
			2	S.E.¼	9181	7- 7-'04	98.00	North of River.
			3	N.½	9178	8- 7-'04	320.00	
			3	S.W.¼	9180	7- 7-'04	159.00	North of River.
			3	S.E.¼	9179	7- 7-'04	99.00	North of River.

CANADIAN PACIFIC RAILWAY

DESCRIPTION					PATENT			REMARKS
T.	R.	M.	S.	Part of Section	No.	Date	Area	
14	13	W4	4	N.½	9178	8- 7-'04	320.00	
			4	S.E.¼	9179	7- 7-'04	67.00	North of River.
			5	W.½ & N.E.¼	9178	8- 7-'04	480.00	
			5	S.E.¼	9180	7- 7-'04	159.00	Balance Lake.
			6	All	9178	8- 7-'04	640.00	
			7	All	9178	8- 7-'04	640.00	
			9	All	9178	8- 7-'04	640.00	
			10	All	9178	8- 7-'04	640.00	
			11	All	10544	25- 4-'06	640.00	
			12	All	9178	8- 7-'04	640.00	
			13	All	9178	8- 7-'04	640.00	
			14	All	9178	8- 7-'04	640.00	
			15	All	9178	8- 7-'04	640.00	
			16	All	9178	8- 7-'04	640.00	
			17	All	9178	8- 7-'04	640.00	
			18	All	9178	8- 7-'04	640.00	
			19	All	9178	8- 7-'04	640.00	
			20	All	9178	8- 7-'04	640.00	
			21	All	9178	8- 7-'04	640.00	
			22	All	9178	8- 7-'04	640.00	
			23	All	9178	8- 7-'04	640.00	
			24	All	9178	8- 7-'04	640.00	
			25	All	9178	8- 7-'04	640.00	
			26	N.E.¼	9178	8- 7-'04	160.00	
			27	All	9178	8- 7-'04	640.00	
			28	All	9178	8- 7-'04	640.00	
			29	All	10544	25- 4-'06	640.00	
			30	All	9178	8- 7-'04	640.00	
			31	All	9178	8- 7-'04	639.29	
			32	All	9178	8- 7-'04	639.32	
			33	All	9178	8- 7-'04	639.61	
			34	All	9178	8- 7-'04	639.75	
			35	All	9178	8- 7-'04	639.93	
			36	All	9178	8- 7-'04	639.85	
15	13	4	1	All	9182	19- 7-'04	640.00	
			2	All	9182	19- 7-'04	640.00	
			3	All	9182	19- 7-'04	640.00	
			4	All	9182	19- 7-'04	640.00	
			5	All	9182	19- 7-'04	640.00	
			6	All	9182	19- 7-'04	640.00	
			7	All	9182	19- 7-'04	640.00	
			9	All	9182	19- 7-'04	640.00	

MAIN LINE LAND GRANT

DESCRIPTION					PATENT			REMARKS
T.	R.	M.	S.	Part of Section	No.	Date	Area	
15	13	W4	10	All	9182	19- 7-'04	640.00	
			11	All	10545	25- 4-'06	640.00	
			12	All	9182	19- 7-'04	640.00	
			13	All	9182	19- 7-'04	640.00	
			14	All	9182	19- 7-'04	640.00	
			15	All	9182	19- 7-'04	640.00	
			16	All	9182	19- 7-'04	640.00	
			17	All	9182	19- 7-'04	640.00	
			18	All	9182	19- 7-'04	640.00	
			19	All	9182	19- 7-'04	640.00	
			20	All	9182	19- 7-'04	640.00	
			21	All	9182	19- 7-'04	640.00	
			22	All	9182	19- 7-'04	640.00	
			23	All	9182	19- 7-'04	640.00	
			24	All	9182	19- 7-'04	640.00	
			25	All	9182	19- 7-'04	640.00	
			27	All	9182	19- 7-'04	640.00	
			28	All	9182	19- 7-'04	640.00	
			29	All	10545	25- 4-'06	640.00	
			30	All	9182	19- 7-'04	640.00	
			31	All	9182	19- 7-'04	640.00	
			32	All	9182	19- 7-'04	640.00	
			33	All	9182	19- 7-'04	640.00	
			34	All	9182	19- 7-'04	640.00	
			35	All	9182	19- 7-'04	640.00	
			36	All	9182	19- 7-'04	640.00	
16	13	4	1	All	9183	7- 7-'04	640.00	
			2	All	9183	7- 7-'04	640.00	
			3	All	9183	7- 7-'04	640.00	
			4	All	9183	7- 7-'04	640.00	
			5	All	9183	7- 7-'04	640.00	
			6	All	9183	7- 7-'04	640.00	
			7	All	9183	7- 7-'04	640.00	
			9	All	9183	7- 7-'04	640.00	
			10	All	9183	7- 7-'04	640.00	
			11	All	10546	25- 4-'06	640.00	
			12	All	9183	7- 7-'04	640.00	
			13	All	9183	7- 7-'04	640.00	
			14	All	9183	7- 7-'04	640.00	
			15	All	9183	7- 7-'04	640.00	
			16	All	9183	7- 7-'04	640.00	
			17	All	9183	7- 7-'04	640.00	

CANADIAN PACIFIC RAILWAY

DESCRIPTION					PATENT			REMARKS
T.	R.	M.	S.	Part of Section	No.	Date	Area	
16	13	W4	18	All	9183	7- 7-'04	640.00	
			19	All	9183	7- 7-'04	640.00	
			20	All	9183	7- 7-'04	640.00	
			21	All	9183	7- 7-'04	640.00	
			22	All	9183	7- 7-'04	640.00	
			23	All	9183	7- 7-'04	640.00	
			24	All	9183	7- 7-'04	640.00	
			25	All	9183	7- 7-'04	640.00	
			26	N.E.¼	9183	7- 7-'04	160.00	
			27	All	9183	7- 7-'04	640.00	
			28	All	9183	7- 7-'04	640.00	
			29	All	10546	25- 4-'06	640.00	
			30	All	9183	7- 7-'04	640.00	
			31	All	9183	7- 7-'04	640.00	
			32	All	9183	7- 7-'04	640.00	
			33	All	9183	7- 7-'04	640.00	
			34	All	9183	7- 7-'04	640.00	
			35	All	9183	7- 7-'04	640.00	
			36	All	9183	7- 7-'04	640.00	
17	13	4	1	All	9184	28- 7-'04	640.00	
			2	All	9184	28- 7-'04	640.00	
			3	All	9184	28- 7-'04	640.00	
			4	All	9184	28- 7-'04	640.00	
			5	All	9184	28- 7-'04	640.00	
			6	All	9184	28- 7-'04	640.00	
			7	All	9184	28- 7-'04	640.00	
			9	All	9184	28- 7-'04	640.00	
			10	All	9184	28- 7-'04	640.00	
			11	All	10547	25- 4-'06	640.00	
			12	All	9184	28- 7-'04	640.00	
			13	All	9184	28- 7-'04	640.00	
			14	All	9184	28- 7-'04	640.00	
			15	All	9184	28- 7-'04	640.00	
			16	All	9184	28- 7-'04	640.00	
			17	All	9184	28- 7-'04	640.00	
			18	All	9184	28- 7-'04	640.00	
			19	All	9184	28- 7-'04	640.00	
			20	All	9184	28- 7-'04	640.00	
			21	All	9184	28- 7-'04	640.00	
			22	All	9184	28- 7-'04	640.00	
			23	All	9184	28- 7-'04	640.00	
			24	S.½	9184	28- 7-'04	320.00	

MAIN LINE LAND GRANT

DESCRIPTION					PATENT			
T.	R.	M.	S.	Part of Section	No.	Date	Area	REMARKS
17	13	W4	24	N.W.¼	9185	17- 8-'04	157.85	Bal. Right of way.
			24	N.	9186	16- 8-'04	142.70	Bal. Right of way.
			25	E.½ & N.W.¼	9184	28- 7-'04	480.00	
			25	S.W.¼	9185	17- 8-'04	147.89	Bal. Right of way.
			26	N.E.¼	9185	17- 8-'04	153.61	Bal. Right of way.
			27	W.½ & S.E.¼	9184	28- 7-'04	480.00	
			27	N.E.¼	9185	17- 8-'04	159.92	Bal. Right of way.
			28	All	9184	28- 7-'04	640.00	
			29	All	10547	25- 4-'06	640.00	
			30	All	9184	28- 7-'04	640.00	
			31	All	9184	28- 7-'04	640.00	
			32	All	9184	28- 7-'04	640.00	
			33	W.½ & S.E.¼	9184	28- 7-'04	480.00	
			33	N.E.¼	9185	17- 8-'04	148.32	Bal. Right of way.
			34	W.½ & S.E.¼	9185	17- 8-'04	450.53	Bal. Right of way.
			34	N.E.¼	9184	28- 7-'04	160.00	
			35	E.½ & N.W.¼	9184	28- 7-'04	480.00	
			35	S.W.¼	9185	17- 8-'04	159.74	Bal. Right of way.
			36	All	9184	28- 7-'04	640.00	
18	13	4	1	All	9187	4- 8-'04	640.00	
			2	All	9187	4- 8-'04	640.00	
			3	All	9187	4- 8-'04	640.00	
			4	N.½	9187	4- 8-'04	320.00	
			4	S.½	9188	30- 7-'04	302.25	Bal. Right of way.
			5	E.½ & N.W.¼	9188	30- 7-'04	460.65	Bal. Right of way.
			5	S.W.¼	9187	4- 8-'04	160.00	
			6	All	9187	4- 8-'04	640.00	
			7	E.½ & N.W.¼	9188	30- 7-'04	451.35	Bal. Right of way.
			7	S.W.¼	9187	4- 8-'04	160.00	
			9	All	9187	4- 8-'04	640.00	
			10	All	9187	4- 8-'04	640.00	
			11	All	10548	25- 4-'06	640.00	
			12	All	9187	4- 8-'04	640.00	
			13	All	9187	4- 8-'04	640.00	
			14	All	9187	4- 8-'04	640.00	
			15	All	9187	4- 8-'04	640.00	
			16	All	9187	4- 8-'04	640.00	
			17	All	9187	4- 8-'04	640.00	
			18	E.½ & N.W.¼	9187	4- 8-'04	480.00	
			18	S.W.¼	9188	30- 7-'04	159.28	Bal. Right of way.
			19	All	9187	4- 8-'04	640.00	
			20	All	9187	4- 8-'04	640.00	

CANADIAN PACIFIC RAILWAY

DESCRIPTION					PATENT			REMARKS
T.	R.	M.	S.	Part of Section	No.	Date	Area	
18	13	W 4	21	All	9187	4- 8-'04	640 00	
			22	All	9187	4- 8-'04	640 00	
			23	All	9187	4- 8-'04	640 00	
			24	All	9187	4- 8-'04	640 00	
			25	All	9187	4- 8-'04	640 00	
			26	N.E.¼	9187	4- 8-'04	160 00	
			27	All	9187	4- 8-'04	640 00	
			28	All	9187	4- 8-'04	640 00	
			29	All	10548	25- 4-'06	640 00	
			30	All	9187	4- 8-'04	640 00	
			31	All	9187	4- 8-'04	641 42	
			32	All	9187	4- 8-'04	640 54	
			33	All	9187	4- 8-'04	639 99	
			34	All	9187	4- 8-'04	639 27	
			35	All	9187	4- 8-'04	638 43	Balance Pond
			36	All	9187	4- 8-'04	637 78	
19	13	4	1	All	9189	20- 7-'04	640 54	
			2	All	9189	20- 7-'04	641 28	
			3	All	9189	20- 7-'04	642 02	
			4	All	9189	20- 7-'04	642 78	
			5	All	9189	20- 7-'04	643 49	
			6	All	9189	20- 7-'04	644 02	
			7	All	9189	20- 7-'04	640.00	
			9	All	9189	20- 7-'04	640 00	
			10	All	9189	20- 7-'04	640 00	
			11	All	10549	25- 4-'06	640 00	
			12	All	9189	20- 7-'04	640 00	
			13	All	9189	20- 7-'04	640 00	
			14	All	9189	20- 7-'04	640 00	
			15	All	9189	20- 7-'04	640 00	
			16	All	9189	20- 7-'04	640 00	
			17	All	9189	20- 7-'04	640 00	
			18	All	9189	20- 7-'04	640 00	
			19	All	9189	20- 7-'04	640 00	
			20	All	9189	20- 7-'04	640 00	
			21	All	9189	20- 7-'04	640 00	
			22	All	9189	20- 7-'04	640 00	
			23	All	9189	20- 7-'04	640 00	
			24	All	9189	20- 7-'04	640.00	
			25	All	9189	20- 7-'04	640 00	
			26	N.E.¼	9189	20- 7-'04	160 00	
			27	All	9189	20- 7-'04	640 00	

MAIN LINE LAND GRANT

DESCRIPTION					PATENT			REMARKS
T.	R.	M.	S.	Part of Section	No.	Date	Area	
19	13	W4	28	All	9189	20- 7-'04	640.00	
			29	All	10549	25- 4-'06	640.00	
			30	All	9189	20- 7-'04	640.00	
			31	All	9189	20- 7-'04	640.00	
			32	All	9189	20- 7-'04	640.00	
			33	All	9189	20- 7-'04	640.00	
			34	All	9189	20- 7-'04	640.00	
			35	All	9189	20- 7-'04	640.00	
			36	All	9189	20- 7-'04	640.00	
20	13	4	1	All	9190	19- 7-'04	640.00	
			2	All	9190	19- 7-'04	640.00	
			3	All	9190	19- 7-'04	640.00	
			4	All	9190	19- 7-'04	640.00	
			5	All	9190	19- 7-'04	640.00	
			6	All	9190	19- 7-'04	640.00	
			7	All	9190	19- 7-'04	640.00	
			9	All	9190	19- 7-'04	640.00	
			10	All	9190	19- 7-'04	640.00	
			11	All	10550	25- 4-'06	[illegible] 00	
			12	All	9190	19- 7-'04	[illegible] 00	
			13	All	9190	19- 7-'04	6[illegible] 00	
			14	All	9190	19- 7-'04	640.00	
			15	All	9190	19- 7-'04	640.00	
			16	All	9190	19- 7-'04	640.00	
			17	All	9190	19- 7-'04	640.00	
			18	All	9190	19- 7-'04	640.00	
			19	All	9190	19- 7-'04	640.00	
			20	All	9190	19- 7-'04	640.00	
			21	All	9190	19- 7-'04	640.00	
			22	All	9190	19- 7-'04	640.00	
			23	All	9190	19- 7-'04	640.00	
			24	All	9190	19- 7-'04	640.00	
			25	All	9190	19- 7-'04	640.00	
			27	All	9190	19- 7-'04	640.00	
			28	All	9190	19- 7-'04	640.00	
			29	All	10550	25- 4-'06	640.00	
			30	All	9190	19- 7-'04	640.00	
			31	All	9190	19- 7-'04	640.00	
			32	All	9190	19- 7-'04	640.00	
			33	All	9190	19- 7-'04	640.00	
			34	All	9190	19- 7-'04	640.00	
			35	All	9190	19- 7-'04	640.00	

CANADIAN PACIFIC RAILWAY

DESCRIPTION					PATENT			
T.	R.	M.	S.	Part of Section	No.	Date	Area	REMARKS
20	13	W4	36	All	9190	19- 7-'04	640.00	
21	13	4	1	All	9191	19- 7-'04	640.00	
			2	All	9191	19- 7-'04	640.00	
			3	All	9191	19- 7-'04	640.00	
			4	All	9191	19- 7-'04	640.00	
			5	All	9191	19- 7-'04	640.00	
			6	All	9191	19- 7-'04	640.00	
			7	All	9191	19- 7-'04	640.00	
			9	All	9191	19- 7-'04	640.00	
			10	All	9191	19- 7-'04	640.00	
			11	All	10551	25- 4-'06	640.00	
			12	All	9191	19- 7-'04	640.00	
			13	All	9191	19- 7-'04	640.00	
			14	All	9191	19- 7-'04	640.00	
			15	All	9191	19- 7-'04	640.00	
			16	All	9191	19- 7-'04	640.00	
			17	All	9191	19- 7-'04	640.00	
			18	All	9191	19- 7-'04	640.00	
			19	All	9191	19- 7-'04	640.00	
			20	All	9191	19- 7-'04	640.00	
			21	All	9191	19- 7-'04	640.00	
			22	All	9191	19- 7-'04	640.00	
			23	All	9191	19- 7-'04	640.00	
			24	All	9191	19- 7-'04	640.00	
			25	All	9191	19- 7-'04	640.00	
			26	N.E.¼	9191	19- 7-'04	160.00	
			27	All	9191	19- 7-'04	640.00	
			28	All	9191	19- 7-'04	640.00	
			29	All	10551	25- 4-'06	640.00	
			30	All	9191	19- 7-'04	640.00	
			31	All	9191	19- 7-'04	640.00	
			32	All	9191	19- 7-'04	640.00	
			33	All	9191	19- 7-'04	640.00	
			34	All	9191	19- 7-'04	640.00	
			35	All	9191	19- 7-'04	640.00	
			36	All	9191	19- -04	640.00	
22	13	4	1	All	9192	14- 6-'04	640.00	
			2	All	9192	14- 6-'04	640.00	
			3	All	9192	14- 6-'04	640.00	
			4	S.½	9192	14- 6-'04	320.00	
			4	N.W.¼	9193	30- 6-'04	57.00	South of River.
			5	W.½ & N.E.¼	9193	30- 6-'04	210.00	South of River.

MAIN LINE LAND GRANT

DESCRIPTION					PATENT			REMARKS
T.	R.	M.	S.	Part of Section	No.	Date	Area	
22	13	W4	5	S.E.¼	9192	14- 6-'04	160.00	
			6	S.½	9193	30- 6-'04	135.00	South of River.
			9	S.E.¼	9193	30- 6-'04	2.00	South of River.
			10	S.½	9193	30- 6-'04	24.00	South of River.
			11	E.½ & S.W.¼	10552	8- 5-'06	178.00	South of River.
			12	N.E.¼	9193	30- 6-'04	19.00	South of River.
14	14	4	1	E.½ & N.W.¼	9195	20- 7-'04	206.00	North of River.
			2	N.½	9195	20- 7-'04	20.00	North of River.
			3	N.½	9195	20- 7-'04	222.00	North of River.
			4	N.E.¼	9195	20- 7-'04	2.00	North of River.
			9	E.½	9195	20- 7-'04	82.00	East of River.
			10	N.½	9194	20- 7-'04	320.00	
			11	N.½	10555	24- 4-'06	320.00	
			11	S.½	10554	7- 5-'06	310.00	Balance River.
			12	All	9194	20- 7-'04	640.00	
			3	All	9194	20- 7-'04	640.00	
				All	9194	20- 7-'04	640.00	
			[illegible]	All	9194	20- 7-'04	640.00	
			16	E.½	9195	20- 7-'04	50.00	East of River.
			20	N.E.¼	9195	20- 7-'04	5.00	East of River.
			21	W.½ & S.E.¼	9195	20- 7-'04	300.00	East of River.
			21	N.E.¼	9194	20- 7-'04	160.00	
			22	All	9194	20- 7-'04	640.00	
			23	All	9194	20- 7-'04	640.00	
			24	All	9194	20- 7-'04	640.00	
			25	All	9194	20- 7-'04	640.00	
			26	N.E.¼	9194	20- 7-'04	160.00	
			27	All	9194	20- 7-'04	640.00	
			28	All	9194	20- 7-'04	640.00	
			29	E.½ & N.W.¼	10553	9- 5-'06	246.00	North of River.
			30	W.½ & N.E.¼	9195	20- 7-'04	213.00	North of River.
			31	All	9194	20- 7-'04	636.26	
			32	All	9194	20- 7-'04	636.64	
			33	All	9194	20- 7-'04	637.27	
			34	All	9194	20- 7-'04	637.80	
			35	All	9194	20- 7-'04	638.12	
			36	All	9194	20- 7-'04	638.44	
15	14	4	1	All	9196	7- 7-'04	641.50	
			2	All	9196	7- 7-'04	641.13	
			3	All	9196	7- 7-'04	640.77	
			4	All	9196	7- 7-'04	640.41	
			5	All	9196	7- 7-'04	640.05	

CANADIAN PACIFIC RAILWAY

DESCRIPTION					PATENT			REMARKS
T.	R.	M.	S.	Part of Section	No.	Date	Area	
15	14	W4	6	All	9196	7- 7-'04	639.69	
			7	All	9196	7- 7-'04	640.00	
			9	All	9196	7- 7-'04	640.00	
			10	All	9196	7- 7-'04	640.00	
			11	All	10556	19- 4-'06	640.00	
			12	All	9196	7- 7-'04	640.00	
			13	All	9196	7- 7-'04	640.00	
			14	All	9196	7- 7-'04	640.00	
			15	All	9196	7- 7-'04	640.00	
			16	All	9196	7- 7-'04	640.00	
			17	All	9196	7- 7-'04	640.00	
			18	All	9196	7- 7-'04	640.00	
			19	All	9196	7- 7-'04	640.00	
			20	All	9196	7- 7-'04	640.00	
			21	All	9196	7- 7-'04	640.00	
			22	All	9196	7- 7-'04	640.00	
			23	All	9196	7- 7-'04	640.00	
			24	All	9196	7- 7-'04	640.00	
			25	All	9196	7- 7-'04	640.00	
			27	All	9196	7- 7-'04	640.00	
			28	All	9196	7- 7-'04	640.00	
			29	All	10556	19- 4-'06	640.00	
			30	All	9196	7- 7-'04	640.00	
			31	All	9196	7- 7-'04	640.00	
			32	All	9196	7- 7-'04	640.00	
			33	All	9196	7- 7-'04	640.00	
			34	All	9196	7- 7-'04	640.00	
			35	All	9196	7- 7-'04	640.00	
			36	All	9196	7- 7-'04	640.00	
16	14	4	1	N.½	9489	1- 9-'04	318.00	Balance Lake.
			1	S.½	9197	30- 7-'04	320.00	
			2	All	9197	30- 7-'04	640.00	
			3	All	9197	30- 7-'04	640.00	
			4	All	9197	30- 7-'04	640.00	
			5	All	9197	30- 7-'04	640.00	
			6	All	9197	30- 7-'04	640.00	
			7	All	9197	30- 7-'04	640.00	
			9	W.½ & S.E.¼	9197	30- 7-'04	480.00	
			9	N.E.¼	9489	1- 9-'04	135.00	Balance Lake.
			10	E.½ & S.W.¼	9197	30- 7-'04	480.00	
			10	N.W.¼	11130	10- 7-'07	160.00	
			11	All	10557	19- 4-'06	640.00	

MAIN LINE LAND GRANT

DESCRIPTION					PATENT			REMARKS
T.	R.	M.	S.	Part of Section	No.	Date	Area	
16	14	W4	12	All	9489	1- 9-'04	440 00	
			13	All	9489	1- 9-'04	438 00	Balance Lake.
			14	All	9197	30- 7-'04	640 00	
			15	E.½ & N.W.¼	9197	30- 7-'04	480 00	
			15	S.W.¼	9489	1- 9-'04	158 00	Balance Lake.
			16	W.½ & N.E.¼	9197	30- 7-'04	480 00	
			16	S.E.¼	9489	1- 9-'04	151 00	Balance Lake.
			17	All	9197	30- 7-'04	640 00	
			18	All	9197	30- 7-'04	640 00	
			19	All	9197	30- 7-'04	640 00	
			20	All	9197	30- 7-'04	640.00	
			21	All	9197	30- 7-'04	640 00	
			22	All	9197	30- 7-'04	640 00	
			23	All	9197	30- 7-'04	640 00	
			24	All	9197	30- 7-'04	640 00	
			25	All	9197	30- 7-'04	640 00	
			26	N.E.¼	9197	30- 7-'04	160 00	
			27	All	9197	30- 7-'04	640 00	
			28	All	9197	30- 7-'04	640 00	
			29	All	10557	19- 4-'06	640 00	
			30	All	9197	30- 7-'04	640 00	
			31	All	9197	30- 7-'04	640 00	
			32	All	9197	30- 7-'04	640 00	
			33	All	9197	30- 7-'04	640 00	
			34	All	9197	30- 7-'04	640.00	
			35	All	9197	30- 7-'04	640 00	
			36	All	9197	30- 7-'04	640 00	
17	14	4	1	All	9198	29- 7-'04	640.00	
			2	All	9198	29- 7-'04	640.00	
			3	All	9198	29- 7-'04	640 00	
			4	All	9198	29- 7-'04	640 00	
			5	All	9198	29- 7-'04	640 00	
			6	W.½	9490	1- 9-'04	255 91	Balance Lake.
			6	E.½	9198	29- 7-'04	320 00	
			7	W.½	9490	1- 9-'04	223.78	Balance Lake.
			7	E.½	9198	29- 7-'04	320 00	
			9	All	9198	29- 7-'04	640 00	
			10	All	9198	29- 7-'04	640.00	
			11	All	10558	19- 4-'06	640 00	
			12	All	9198	29- 7-'04	640 00	
			13	All	9198	29- 7-'04	640 00	
			14	All	9198	29- 7-'04	640 00	

CANADIAN PACIFIC RAILWAY

DESCRIPTION					PATENT			REMARKS
T.	R.	M.	S.	Part of Section	No.	Date	Area	
17	14	W4	15	All	9198	29- 7-'04	640.00	
			16	All	9198	29- 7-'04	640.00	
			17	All	9198	29- 7-'04	640.00	
			18	All	9490	1- 9-'04	459.06	Balance Lake.
			19	All	9490	1- 9-'04	477.54	Balance Lake.
			20	All	9198	29- 7-'04	640.00	
			21	All	9198	29- 7-'04	640.00	
			22	All	9198	29- 7-'04	640.00	
			23	All	9198	29- 7-'04	640.00	
			24	All	9198	29- 7-'04	640.00	
			25	All	9198	29- 7-'04	640.00	
			26	N.E.¼	9198	29- 7-'04	160.00	
			27	All	9198	29- 7-'04	640.00	
			28	All	9198	29- 7-'04	640.00	
			29	All	10558	19- 4-'06	640.00	
			30	E.½ & N.W.¼	9198	29- 7-'04	480.00	
			30	S.W.¼	9490	1- 9-'04	131.84	Balance Lake.
			31	All	9198	29- 7-'04	640.00	
			32	All	9198	29- 7-'04	640.00	
			33	All	9198	29- 7-'04	640.00	
			34	All	9198	29- 7-'04	640.00	
			35	All	9198	29- 7-'04	640.00	
			36	All	9198	29- 7-'04	640.00	
18	14	4	1	All	9199	19- 8-'04	640.00	
			2	All	9199	19- 8-'04	640.00	
			3	All	9199	19- 8-'04	640.00	
			4	All	9199	19- 8-'04	640.00	
			5	All	9199	19- 8-'04	640.00	
			6	All	9199	19- 8-'04	640.00	
			7	All	9199	19- 8-'04	640.00	
			9	All	9199	19- 8-'04	640.00	
			10	All	9199	19- 8-'04	640.00	
			11	All	10559	19- 4-'06	640.00	
			12	All	9199	19- 8-'04	640.00	
			13	N.E.¼	9199	19- 8-'04	160.00	
			13	W.½ & S.E.¼	9200	15- 8-'04	450.49	Bal. Right of way.
			14	W.½ & S.E.¼	9199	19- 8-'04	480.00	
			14	N.E.¼	9200	15- 8-'04	149.61	Bal. Right of way.
			15	All	9199	19- 8-'04	640.00	
			16	All	9199	19- 8-'04	640.00	
			17	All	9199	19- 8-'04	640.00	
			18	All	9199	19- 8-'04	640.00	
			19	All	9199	19- 8-'04	640.00	

MAIN LINE LAND GRANT

DESCRIPTION					PATENT			
T.	R.	M.	S.	Part of Section	No.	Date	Area	REMARKS
18	14	W4	20	N.½	9492	10- 8-'04	292.88	Balance Lake.
			20	S.½	9199	19- 8-'04	320.00	
			21	All	9199	19- 8-'04	640.00	
			22	E.½ & N.W.¼	9200	15- 8-'04	458.56	Bal. Right of way.
			22	S.W.¼	9199	19- 8-'04	160.00	
			23	N.½	9199	19- 8-'04	320.00	
			23	S.E.¼	9200	15- 8-'04	155.47	Bal. Right of way.
			23	S.½ & S.½ of N. ½ of L.S. 3 & 4.	9201	13- 8-'04	53.50	Bal. Right of way.
			23	L.S. 5 & 6 & N.½ of N.½ of L.S. 3, 4	1106	25- 9-'88	77.02	Bal. Right of way.
			24	All	9199	19- 8-'04	640.00	
			25	All	9199	19- 8-'04	640.00	
			26	N.E.¼	9199	19- 8-'04	160.00	
			27	E.½ & N.W.¼	9199	19- 8-'04	480.00	
			27	S.W.¼	9200	15- 8-'04	152.51	Bal. Right of way.
			28	E.½ & N.W.¼	9200	15- 8-'04	448.83	Bal. Right of way.
			28	S.W.¼	9199	19- 8-'04	160.00	
			29	N.W.¼	10559	19- 4-'06	160.00	
			29	N.E.¼	10560	5- 5-'06	159.85	Bal. Right of way.
			29	S.½	11129	10- 7-'07	307.23	Balance Lake.
			30	W.½ & S.E.¼	9199	19- 8-'04	480.00	
			30	N.E.¼	9492	10- 8-'04	132.86	Balance Lake.
			31	N.½	9200	15- 8-'04	299.16	Bal. Right of way.
			31	S.W.¼	9199	19- 8-'04	160.00	
			31	S.E.¼	9491	3- 9-'04	151.22	Bal. Right of way and Lake.
			32	N.½	9199	19- 8-'04	317.36	
			32	S.½	9200	15- 8-'04	292.97	Bal. Right of way.
			33	E.½ & N.W.¼	9199	19- 8-'04	477.54	
			33	S.W.¼	9200	15- 8-'04	159.67	Bal. Right of way.
			34	All	9199	19- 8-'04	637.84	
			35	All	9199	19- 8-'04	638.55	
			36	All	9199	19- 8-'04	639.92	
19	14	4	1	All	9202	19- 7-'04	643.04	
			2	All	9202	19- 7-'04	641.44	
			3	All	9202	19- 7-'04	640.62	
			4	All	9202	19- 7-'04	639.60	
			5	All	9202	19- 7-'04	638.60	
			6	All	9202	19- 7-'04	638.56	
			7	All	9202	19- 7-'04	640.00	
			9	All	9202	19- 7-'04	640.00	

CANADIAN PACIFIC RAILWAY

DESCRIPTION					PATENT			REMARKS
T.	R.	M.	S.	Part of Section	No.	Date	Area	
19	14	W4	10	All	9202	19- 7-'04	640.00	
			11	All	10561	19- 4-'06	640.00	
			12	All	9202	19- 7-'04	640.00	
			13	All	9202	19- 7-'04	640.00	
			14	All	9202	19- 7-'04	640.00	
			15	All	9202	19- 7-'04	640.00	
			16	All	9202	19- 7-'04	640.00	
			17	All	9202	19- 7-'04	640.00	
			18	All	9202	19- 7-'04	640.00	
			19	All	9202	19- 7-'04	640.00	
			20	All	9202	19- 7-'04	640.00	
			21	All	9202	19- 7-'04	640.00	
			22	All	9202	19- 7-'04	640.00	
			23	All	9202	19- 7-'04	640.00	
			24	All	9202	19- 7-'04	640.00	
			25	All	9202	19- 7-'04	640.00	
			26	N.E.¼	9202	19- 7-'04	160.00	
			27	All	9202	19- 7-'04	640.00	
			28	All	9202	19- 7-'04	640.00	
			29	All	10561	19- 4-'06	640.00	
			30	All	9202	19- 7-'04	640.00	
			31	All	9202	19- 7-'04	640.00	
			32	All	9202	19- 7-'04	640.00	
			33	All	9202	19- 7-'04	640.00	
			34	All	9202	19- 7-'04	640.00	
			35	All	9202	19- 7-'04	640.00	
			36	All	9202	19- 7-'04	640.00	
20	14	4	1	All	9203	19- 7-'04	640.00	
			2	All	9203	19- 7-'04	640.00	
			3	All	9203	19- 7-'04	640.00	
			4	All	9203	19- 7-'04	640.00	
			5	All	9203	19- 7-'04	640.00	
			6	All	9203	19- 7-'04	640.00	
			7	All	9203	19- 7-'04	640.00	
			9	All	9203	19- 7-'04	640.00	
			10	All	9203	19- 7-'04	640.00	
			11	All	10562	19- 4-'06	640.00	
			12	All	9203	19- 7-'04	640.00	
			13	All	9203	19- 7-'04	640.00	
			14	All	9203	19- 7-'04	640.00	
			15	All	9203	19- 7-'04	640.00	
			16	All	9203	19- 7-'04	640.00	

MAIN LINE LAND GRANT

DESCRIPTION					PATENT			REMARKS
T.	R.	M.	S.	Part of Section	No.	Date	Area	
20	14	W4	17	All	9203	19- 7-'04	640.00	
			18	All	9203	19- 7-'04	640.00	
			19	All	9203	19- 7-'04	640.00	
			20	All	9203	19- 7-'04	640.00	
			21	All	9203	19- 7-'04	640.00	
			22	All	9203	19- 7-'04	640.00	
			23	All	9203	19- 7-'04	640.00	
			24	All	9203	19- 7-'04	640.00	
			25	All	9203	19- 7-'04	640.00	
			27	All	9203	19- 7-'04	640.00	
			28	All	9203	19- 7-'04	640.00	
			29	All	10562	19- 4-'06	640.00	
			30	All	9203	19- 7-'04	640.00	
			31	All	9203	19- 7-'04	640.00	
			32	All	9203	19- 7-'04	640.00	
			33	All	9203	19- 7-'04	640.00	
			34	All	9203	19- 7-'04	640.00	
			35	All	9203	19- 7-'04	640.00	
			36	All	9203	19- 7-'04	640.00	
21	14	4	1	All	9204	20- 7-'04	640.00	
			2	All	9204	20- 7-'04	640.00	
			3	All	9204	20- 7-'04	640.00	
			4	All	9204	20- 7-'04	640.00	
			5	All	9204	20- 7-'04	640.00	
			6	All	9204	20- 7-'04	640.00	
			7	All	9204	20- 7-'04	640.00	
			9	All	9204	20- 7-'04	640.00	
			10	All	9204	20- 7-'04	640.00	
			11	All	10563	19- 4-'06	640.00	
			12	All	9204	20- 7-'04	640.00	
			13	All	9204	20- 7-'04	640.00	
			14	All	9204	20- 7-'04	640.00	
			15	All	9204	20- 7-'04	640.00	
			16	All	9204	20- 7-'04	640.00	
			17	All	9204	20- 7-'04	640.00	
			18	All	9204	20- 7-'04	640.00	
			19	All	9204	20- 7-'04	640.00	
			20	All	9204	20- 7-'04	640.00	
			21	All	9204	20- 7-'04	640.00	
			22	All	9204	20- 7-'04	640.00	
			23	All	9204	20- 7-'04	640.00	
			24	All	9204	20- 7-'04	640.00	

CANADIAN PACIFIC RAILWAY

DESCRIPTION					PATENT			REMARKS
T.	R.	M.	S.	Part of Section	No.	Date	Area	
21	14	W4	25	All	9204	20- 7-'04	640.00	
			26	N.E.¼	9204	20- 7-'04	160.00	
			27	All	9204	20- 7-'04	640.00	
			28	All	9204	20- 7-'04	640.00	
			29	All	10563	19- 4-'06	640.00	
			30	All	9204	20- 7-'04	640.00	
			31	All	9204	20- 7-'04	640.00	
			32	All	9204	20- 7-'04	640.00	
			33	All	9204	20- 7-'04	640.00	
			34	All	9204	20- 7-'04	640.00	
			35	All	9204	20- 7-'04	640.00	
			36	All	9204	20- 7-'04	640.00	
22	14	4	1	W.½ & S.E.¼	9206	29- 7-'04	281.00	S. & W. of River.
			2	All	9205	20- 7-'04	640.00	
			3	All	9205	20- 7-'04	640.00	
			4	All	9205	20- 7-'04	640.00	
			5	All	9205	20- 7-'04	640.00	
			6	All	9205	20- 7-'04	640.00	
			7	All	9205	20- 7-'04	640.00	
			9	All	9205	20- 7-'04	640.00	
			10	All	9205	20- 7-'04	640.00	
			11	All	10564	18- 4-'06	640.00	
			12	N.W.¼	9206	29- 7-'04	37.00	West of River.
			14	W.½	9205	20- 7-'04	320.00	
			14	E.½	9206	29- 7-'04	218.00	West of River.
			15	All	9205	20- 7-'04	640.00	
			16	All	9205	20- 7-'04	640.00	
			17	All	9205	20- 7-'04	640.00	
			18	All	9205	20- 7-'04	640.00	
			19	All	9205	20- 7-'04	640.00	
			20	All	9205	20- 7-'04	640.00	
			21	All	9205	20- 7-'04	640.00	
			22	All	9205	20- 7-'04	640.00	
			23	W.½ & S.E.¼	9206	29- 7-'04	288.00	West of River.
			27	W.½ & S.E.¼	9205	20- 7-'04	480.00	
			27	N.E.¼	9206	29- 7-'04	130.00	S. & W. of River.
			28	All	9205	20- 7-'04	640.00	
			29	All	10564	18- 4-'06	640.00	
			30	All	9205	20- 7-'04	640.00	
			31	S.½	9206	29- 7-'04	186.00	South of River.
			32	W.½ & N.E.¼	9206	29- 7-'04	195.00	South of River.
			35	S.E.¼	9205	20- 7-'04	160.00	

MAIN LINE LAND GRANT

DESCRIPTION					PATENT			REMARKS
T.	R.	M.	S.	Part of Section	No.	Date	Area	
22	14	W4	33	E.½ & N.W.¼	9206	29- 7-'04	159.00	South of River.
			33	S.W.¼	9205	20- 7-'04	160.00	
			34	S.E.¼	9206	29- 7-'04	8.00	South of River.
23	14	4	7	N.W.¼	9208	6- 7-'04	9.00	West of River.
			17	All	9208	6- 7-'04	185.00	West of River.
			18	N.½	9207	2- 7-'04	320.00	
			18	S.E.¼	9209	4- 7-'04	93.00	North of River.
			18	S.W.¼	9210	4- 7-'04	124.00	North of River.
			19	All	9207	2- 7-'04	640.00	
			20	N.W.¼	9207	2- 7-'04	160.00	
			20	N.E.¼ & S.W.¼	9208	6- 7-'04	124.00	West of River.
			29	W.½ & S.E.¼	10565	5- 5-'06	209.00	West of River.
			30	W.½ & S.E.¼	9207	2- 7-'04	480.00	
			30	N.E.¼	9211	5- 7-'04	154.00	West of River.
			31	W.½	9207	2- 7-'04	320.00	
			31	N.E.¼	9212	4- 7-'04	155.00	West of River.
			31	S.E.¼	9208	6- 7-'04	124.00	West of River.
			32	N.W.¼	9208	6- 7-'04	5.00	West of River.
24	14	4	6	W.½ & S.E.¼	9213	30- 6-'04	335.00	West of River.
			7	W.½	9213	30- 6-'04	185.00	West of River.
14	15	4	23	N.E.¼	9214	29- 7-'04	87.00	North of River.
			24	S.W.¼	9214	29- 7-'04	26.00	North of River.
			25	W.½ & N.E.¼	9216	20- 7-'04	480.00	
			25	S.E.¼ ...	9215	11- 7-'04	159.00	Balance River.
			26	N.E.¼	9216	20- 7-'04	160.00	
			27	E.½ & N.W.¼	9214	29- 7-'04	114.00	North of River.
			30	N.W.¼	9214	29- 7-'04	30.00	North of River.
			31	N.½	9216	20- 7-'04	318.86	
			31	S.W.¼	9215	11- 7-'04	159.00	North of River.
			31	S.E.¼	9214	29- 7-'04	116.00	North of River.
			32	N.½	9216	20- 7-'04	319.02	
			32	S.½	9214	29- 7-'04	79.00	North of River.
			33	E.½ & S.W.¼	9214	29- 7-'04	182.51	North of River.
			33	N.W.¼	9216	20- 7-'04	159.51	North of River
			34	E.½ & N.W.¼	9216	20- 7-'04	478.10	
			34	S.W.¼	9214	29- 7-'04	112.00	North of River.
			35	All	9216	20- 7-'04	6[illegible].27	
			36	All	9216	20- 7-'04	636.95	
15	15	4	1	All..	9217	22- 7-'04	638.41	
			2	All.	9217	22- 7-'04	638.69	
			3	All	9217	22- 7-'04	638.97	
			4	All	9217	22- 7-'04	639.25	

CANADIAN PACIFIC RAILWAY

DESCRIPTION					PATENT			REMARKS
T.	R.	M.	S.	Part of Section	No.	Date	Area	
15	15	W 4	5	All	9217	22- 7-'04	639.53	
			6	All	9217	22- 7-'04	639.81	
			7	All	9217	22- 7-'04	640.00	
			9	All	9217	22- 7-'04	640.00	
			10	All	9217	22- 7-'04	640.00	
			11	All	10566	20- 4-'06	640.00	
			12	All	9217	22- 7-'04	640.00	
			13	All	9217	22- 7-'04	640.00	
			14	All	9217	22- 7-'04	640.00	
			15	All	9217	22- 7-'04	640.00	
			16	All	9217	22- 7-'04	640.00	
			17	All	9217	22- 7-'04	640.00	
			18	All	9217	22- 7-'04	640.00	
			19	All	9217	22- 7-'04	640.00	
			20	All	9217	22- 7-'04	640.00	
			21	All	9217	22- 7-'04	640.00	
			22	All	9217	22- 7-'04	640.00	
			23	All	9217	22- 7-'04	640.00	
			24	All	9217	22- 7-'04	640.00	
			25	All	9217	22- 7-'04	640.00	
			27	All	9217	22- 7-'04	640.00	
			28	All	9217	22- 7-'04	640.00	
			29	All	10566	20- 4-'06	640.00	
			30	All	9217	22- 7-'04	640.00	
			31	All	9217	22- 7-'04	640.00	
			32	All	9217	22- 7-'04	640.00	
			33	All	9217	22- 7-'04	640.00	
			34	All	9217	22- 7-'04	640.00	
			35	All	9217	22- 7-'04	640.00	
			36	All	9217	22- 7-'04	640.00	
16	15	4	1	All	9218	25- 7-'04	640.00	
			2	All	9218	25- 7-'04	640.00	
			3	All	9218	25- 7-'04	640.00	
			4	All	9218	25- 7-'04	640.00	
			5	All	9218	25- 7-'04	640.00	
			6	All	9218	25- 7-'04	640.00	
			7	All	9218	25- 7-'04	640.00	
			9	All	9218	25- 7-'04	640.00	
			10	All	9218	25- 7-'04	640.00	
			11	All	10567	20- 4-'06	640.00	
			12	All	9218	25- 7-'04	640.00	
			13	All	9218	25- 7-'04	640.00	

MAIN LINE LAND GRANT

DESCRIPTION					PATENT			
T.	R.	M.	S.	Part of Section	No.	Date	Area	REMARKS
16	15	W4	14	All	9218	25- 7-'04	640.00	
			15	All	9218	25- 7-'04	640.00	
			16	All	9218	25- 7-'04	640.00	
			17	All	9218	25- 7-'04	640.00	
			18	All	9218	25- 7-'04	640.00	
			19	All	9218	25- 7-'04	640.00	
			20	All	9218	25- 7-'04	640.00	
			21	All	9218	25- 7-'04	640.00	
			22	All	9218	25- 7-'04	640.00	
			23	All	9218	25- 7-'04	640.00	
			24	All	9218	25- 7-'04	640.00	
			25	All	9218	25- 7-'04	640.00	
			26	N.E.¼	9218	25- 7-'04	160.00	
			27	All	9218	25- 7-'04	640.00	
			28	All	9218	25- 7-'04	640.00	
			29	All	10567	20- 4-'06	640.00	
			30	All	9218	25- 7-'04	640.00	
			31	All	9218	25- 7-'04	640.00	
			32	All	9218	25- 7-'04	640.00	
			33	All	9218	25- 7-'04	640.00	
			34	All	9218	25- 7-'04	640.00	
			35	All	9218	25- 7-'04	640.00	
			36	All	9218	25- 7-'04	640.00	
17	15	4	1	All	9219	1- 9-'04	640.00	
			2	All	9219	1- 9-'04	640.00	
			3	All	9219	1- 9-'04	640.00	
			4	All	9219	1- 9-'04	640.00	
			5	All	9219	1- 9-'04	640.00	
			6	All	9219	1- 9-'04	640.00	
			7	All	9219	1- 9-'04	640.00	
			9	All	9219	1- 9-'04	640.00	
			10	All	9219	1- 9-'04	640.00	
			11	All	10568	20- 4-'06	640.00	
			12	W.½	9219	1- 9-'04	320.00	
			12	E.½	9493	9- 8-'04	308.98	Balance Lake.
			13	All	9219	1- 9-'04	640.00	
			14	All	9219	1- 9-'04	640.00	
			15	All	9219	1- 9-'04	640.00	
			16	All	9219	1- 9-'04	640.00	
			17	All	9219	1- 9-'04	640.00	
			18	All	9219	1- 9-'04	640.00	
			19	All	9219	1- 9-'04	640.00	

CANADIAN PACIFIC RAILWAY

DESCRIPTION					PATENT			REMARKS
T.	R.	M.	S.	Part of Section	No.	Date	Area	
17	15	W4	20	All	9219	1- 9-'04	640.00	
			21	All	9219	1- 9-'04	640.00	
			22	All	9219	1- 9-'04	640.00	
			23	All	9219	1- 9-'04	640.00	
			24	All	9219	1- 9-'04	640.00	
			25	All	9219	1- 9-'04	640.00	
			26	N.E.¼	9219	1- 9-'04	160.00	
			27	All	9219	1- 9-'04	640.00	
			28	All	9219	1- 9-'04	640.00	
			29	All	10568	20- 4-'06	640.00	
			30	All	9219	1- 9-'04	640.00	
			31	All	9219	1- 9-'04	640.00	
			32	All	9219	1- 9-'04	640.00	
			33	All	9219	1- 9-'04	640.00	
			34	All	9219	1- 9-'04	640.00	
			35	All	9219	1- 9-'04	640.00	
			36	All	9219	1- 9-'04	640.00	
18	15	4	1	All	9220	13- 8-'04	640.00	
			2	All	9220	13- 8-'04	640.00	
			3	All	9220	13- 8-'04	640.00	
			4	All	9220	13- 8-'04	640.00	
			5	All	9220	13- 8-'04	640.00	
			6	All	9220	13- 8-'04	640.00	
			7	All	9220	13- 8-'04	640.00	
			9	All	9220	13- 8-'04	640.00	
			10	All	9220	13- 8-'04	640.00	
			11	All	10569	20- 4-'06	640.00	
			12	All	9220	13- 8-'04	640.00	
			13	All	9220	13- 8-'04	640.00	
			14	All	9220	13- 8-'04	640.00	
			15	All	9220	13- 8-'04	640.00	
			16	All	9220	13- 8-'04	640.00	
			17	All	9220	13- 8-'04	640.00	
			18	All	9220	13- 8-'04	640.00	
			19	All	9220	13- 8-'04	640.00	
			20	All	9220	13- 8-'04	640.00	
			21	All	9220	13- 8-'04	640.00	
			22	All	9220	13- 8-'04	640.00	
			23	All	9220	13- 8-'04	640.00	
			24	All	9220	13- 8-'04	640.00	
			25	All	9220	13- 8-'04	640.00	
			26	N.E.¼	9220	13- 8-'04	160.00	

MAIN LINE LAND GRANT

DESCRIPTION					PATENT			REMARKS
T.	R.	M.	S.	Part of Section	No.	Date	Area	
18	15	W4	27	All	9220	13- 8-'04	640.00	
			28	All	9220	13- 8-'04	640.00	
			29	All	10569	20- 4-'06	640.00	
			30	All	9220	13- 8-'04	640.00	
			31	All	9220	13- 8-'04	643.85	
			32	W.½ & S.E.¼	9220	13- 8-'04	481.38	
			32	N.E.¼	9221	15- 8-'04	150.43	Bal. Right of way.
			33	N.½	9221	15- 8-'04	297.35	Bal. Right of way
			33	S.½	9220	13- 8-'04	320.00	
			34	N.½	9221	15- 8-'04	297.67	Bal. Right of way.
			34	S.½	9220	13- 8-'04	320.00	
			35	N.½	9221	15- 8-'04	296.27	Bal. Right of way.
			35	S.½	9220	13- 8-'04	320.00	
			36	N.½	9221	15- 8-'04	294.78	Bal. Right of way.
			36	S.½	9220	13- 8-'04	320.00	
19	15	4	1	All	9222	19- 8-'04	640.32	
			2	All	9222	19- 8-'04	640.34	
			3	All	9222	19- 8-'04	639.58	
			4	E.½ & N.W.¼	9222	19- 8-'04	479.63	
			4	S.W.¼	9223	22- 8-'04	149.89	Bal. Right of way.
			5	W.½	9224	20- 8-'04	305.90	Bal. Right of way.
			5	N.E.¼	9222	19- 8-'04	160.00	
			5	S.E.¼	9223	22- 8-'04	132.41	Bal. Right of way.
			6	N.½	9224	20- 8-'04	301.11	Bal. Right of way.
			6	S.½	9222	19- 8-'04	320.00	
			7	E.½ & N.W.¼	9222	19- 8-'04	480.00	
			7	S.W.¼	9224	20- 8-'04	149.96	Bal. Right of way.
			9	All	9222	19- 8-'04	640.00	
			10	All	9222	19- 8-'04	640.00	
			11	All	10570	20- 4-'06	640.00	
			12	All	9222	19- 8-'04	640.00	
			13	All	9222	19- 8-'04	640.00	
			14	All	9222	19- 8-'04	640.00	
			15	All	9222	19- 8-'04	640.00	
			16	All	9222	19- 8-'04	640.00	
			17	All	9222	19- 8-'04	640.00	
			18	All	9222	19- 8-'04	640.00	
			19	All	9222	19- 8-'04	640.00	
			20	All	9222	19- 8-'04	640.00	
			21	All	9222	19- 8-'04	640.00	
			22	All	9222	19- 8-'04	640.00	
			23	All	9222	19- 8-'04	640.00	

CANADIAN PACIFIC RAILWAY

DESCRIPTION					PATENT			REMARKS
T.	R.	M.	S.	Part of Section	No.	Date	Area	
19	15	W4	24	All	9222	19- 8-'04	640.00	
			25	All	9222	19- 8-'04	640.00	
			26	N.E.¼	9222	19- 8-'04	160.00	
			27	All	9222	19- 8-'04	640.00	
			28	All	9222	19- 8-'04	640.00	
			29	All	10570	20- 4-'06	640.00	
			30	All	9222	19- 8-'04	640.00	
			31	All	9222	19- 8-'04	640.00	
			32	All	9222	19- 8-'04	640.00	
			33	All	9222	19- 8-'04	640.00	
			34	All	9222	19- 8-'04	640.00	
			35	All	9222	19- 8-'04	640.00	
			36	All	9222	19- 8-'04	640.00	
20	15	4	1	All	9225	20- 7-'04	640.00	
			2	All	9225	20- 7-'04	640.00	
			3	All	9225	20- 7-'04	640.00	
			4	All	9225	20- 7-'04	640.00	
			5	All	9225	20- 7-'04	640.00	
			6	All	9225	20- 7-'04	640.00	
			7	All	9225	20- 7-'04	640.00	
			9	All	9225	20- 7-'04	640.00	
			10	All	9225	20- 7-'04	640.00	
			11	N.½	10571	20- 4-'06	320.00	
			11	S.½	10912	27- 3-'07	256.93	Balance Lake.
			12	E.½ & N.W.¼	9225	20- 7-'04	480.00	
			12	S.W.¼	9494	8- 8-'04	139.45	Balance Lake.
			13	All	9225	20- 7-'04	640.00	
			14	All	9225	20- 7-'04	640.00	
			15	All	9225	20- 7-'04	640.00	
			16	All	9225	20- 7-'04	640.00	
			17	All	9225	20- 7-'04	640.00	
			18	All	9225	20- 7-'04	640.00	
			19	All	9225	20- 7-'04	640.00	
			20	All	9225	20- 7-'04	640.00	
			21	All	9225	20- 7-'04	640.00	
			22	All	9225	20- 7-'04	640.00	
			23	All	9225	20- 7-'04	640.00	
			24	All	9225	20- 7-'04	640.00	
			25	All	9225	20- 7-'04	640.00	
			27	All	9225	20- 7-'04	640.00	
			28	All	9227	20- 7-'04	640.00	
			29	All	10571	20- 4-'06	640.00	

MAIN LINE LAND GRANT

DESCRIPTION					PATENT			REMARKS
T.	R.	M.	S.	Part of Section	No.	Date	Area	
20	15	W4	30	All	9225	20- 7-'04	640 00	
			31	All	9225	20- 7-'04	640 00	
			32	All	9225	20- 7-'04	640 00	
			33	All	9225	20- 7-'04	640 00	
			34	All	9225	20- 7-'04	640 00	
			35	All	9225	20- 7-'04	640 00	
			36	All	9225	20- 7-'04	640 00	
21	15	4	1	All	9226	20- 7-'04	640 00	
			2	All	9226	20- 7-'04	640 00	
			3	All	9226	20- 7-'04	640 00	
			4	All	9226	20- 7-'04	640 00	
			5	All	9226	20- 7-'04	640 00	
			6	All	9226	20- 7-'04	640 00	
			7	All	9226	20- 7-'04	640 00	
			9	All	9226	20- 7-'04	640 00	
			10	All	9226	20- 7-'04	640 00	
			11	All	10572	20- 4-'06	640 00	
			12	All	9226	20- 7-'04	640 00	
			13	All	9226	20- 7-'04	640 00	
			14	All	9226	20- 7-'04	640 00	
			15	All	9226	20- 7-'04	640 00	
			16	All	9226	20- 7-'04	640 00	
			17	All	9226	20- 7-'04	640 00	
			18	All	9226	20- 7-'04	640 00	
			19	All	9226	20- 7-'04	640 00	
			20	All	9226	20- 7-'04	640 00	
			21	All	9226	20- 7-'04	640 00	
			22	All	9226	20- 7-'04	640 00	
			23	All	9226	20- 7-'04	640 00	
			24	All	9226	20- 7-'04	640 00	
			25	All	9226	20- 7-'04	640 00	
			26	N.E.¼	9226	20- 7-'04	160 00	
			27	All	9226	20- 7-'04	640 00	
			28	All	9226	20- 7-'04	640 00	
			29	All	10572	20- 4-'06	640 00	
			30	All	9226	20- 7-'04	640 00	
			31	All	9226	20- 7-'04	640 00	
			32	All	9226	20- 7-'04	640 00	
			33	All	9226	20- 7-'04	640 00	
			34	All	9226	20- 7-'04	640 00	
			35	All	9226	20- 7-'04	640 00	
			36	All	9226	20- 7-'04	640 00	

CANADIAN PACIFIC RAILWAY

DESCRIPTION					PATENT			REMARKS
T.	R.	M.	S.	Part of Section	No.	Date	Area	
22	15	W4	1	All	9227	4- 8-'04	640.00	
			2	All	9227	4- 8-'04	640.00	
			3	All	9227	4- 8-'04	640.00	
			4	All	9227	4- 8-'04	640.00	
			5	All	9227	4- 8-'04	640.00	
			6	All	9227	4- 8-'04	640.00	
			7	All	9227	4- 8-'04	640.00	
			9	All	9227	4- 8-'04	640.00	
			10	All	9227	4- 8-'04	640.00	
			11	All	10573	20- 4-'06	640.00	
			12	W.½ & S.E.¼	9227	4- 8-'04	480.00	
			12	N.E.¼	9231	27- 6-'04	160.00	
			13	All	9227	4- 8-'04	640.00	
			14	All	9227	4- 8-'04	640.00	
			15	All	9227	4- 8-'04	640.00	
			16	All	9227	4- 8-'04	640.00	
			17	All	9227	4- 8-'04	640.00	
			18	All	9227	4- 8-'04	640.00	
			19	All	9227	4- 8-'04	640.00	
			20	All	9227	4- 8-'04	640.00	
			21	All	9227	4- 8-'04	640.00	
			22	All	9227	4- 8-'04	640.00	
			23	All	9227	4- 8-'04	640.00	
			24	All	9227	4- 8-'04	640.00	
			25	All	9227	4- 8-'04	640.00	
			26	N.E.¼	9227	4- 8-'04	160.00	
			27	All	9227	4- 8-'04	640.00	
			28	All	9227	4- 8-'04	640.00	
			29	All	10573	20- 4-'06	640.00	
			30	All	9227	4- 8-'04	640.00	
			31	All	9227	4- 8-'04	638.74	
			32	All	9227	4- 8-'04	638.19	
			33	All	9227	4- 8-'04	638.39	
			34	All	9227	4- 8-'04	639.28	
			35	All	9227	4- 8-'04	638.52	
			36	E.½ & N.W.¼	9228	16- 5-'04	406.70	South of River.
			36	S.W.¼	9227	4- 8-'04	160.00	
23	15	4	1	West of River	8307	2- 4-'03	306.00	Bal. 185.00 E. of R, not in Irr. Blk.
			2	All	9229	29- 7-'04	640.0	
			3	All	9229	29- 7-'04	640.0	
			4	All	9229	29- 7-'04	640.0	

MAIN LINE LAND GRANT

DESCRIPTION					PATENT			REMARKS
T.	R.	M.	S.	Part of Section	No.	Date	Area	
23	15	W4	5	All	9229	29- 7-'04	640.00	
			6	All	9229	29- 7-'04	642.00	
			7	All	9229	29- 7-'04	640.00	
			9	All	9229	29- 7-'04	640.00	
			10	All	9229	29- 7-'04	640.00	
			11	All	10574	20- 4-'06	640.00	
			12	W.½	9229	29- 7-'04	320.00	
			12	S.E.¼	9230	11- 7-'04	84.00	West of River.
			13	All	9229	29- 7-'04	640.00	
			14	All	9229	29- 7-'04	640.00	
			15	All	9229	29- 7-'04	640.00	
			16	All	9229	29- 7-'04	640.00	
			17	All	9229	29- 7-'04	640.00	
			18	All	9229	29- 7-'04	640.00	
			19	All	9229	29- 7-'04	640.00	
			20	All	9229	29- 7-'04	640.00	
			21	All	9229	29- 7-'04	640.00	
			22	All	9229	29- 7-'04	640.00	
			23	All	9229	29- 7-'04	640.00	
			24	All	9229	29- 7-'04	640.00	
			25	All	9229	29- 7-'04	640.00	
			26	N.E.¼	9229	29- 7-'04	160.00	
			27	All	9229	29- 7-'04	640.00	
			28	All	9229	29- 7-'04	640.00	
			29	All	10574	20- 7-'06	640.00	
			30	All	9229	29- 7-'04	640.00	
			31	All	9229	29- 7-'04	640.00	
			32	All	9229	29- 7-'04	640.00	
			33	All	9229	29- 7-'04	640.00	
			34	All	9229	29- 7-'04	640.00	
			35	All	9229	29- 7-'04	640.00	
			36	All	9229	29- 7-'04	640.00	
24	15	4	1	All	9232	25- 7-'04	640.00	
			2	All	9232	25- 7-'04	640.00	
			3	All	9232	25- 7-'04	640.00	
			4	All	9232	25- 7-'04	640.00	
			5	All	9232	25- 7-'04	640.00	
			6	All	9232	25- 7-'04	640.00	
			7	All	9232	25- 7-'04	640.00	
			9	All	9232	25- 7-'04	640.00	
			10	All	9232	25- 7-'04	640.00	
			11	All	10575	20- 4-'06	640.00	

CANADIAN PACIFIC RAILWAY

DESCRIPTION					PATENT			
T.	R.	M.	S.	Part of Section	No.	Date	Area	REMARKS
24	15	W4	12	W.½ & S.E.¼	9232	25- 7-'04	480.00	
			12	N.E.¼	9234	18- 7-'04	159.00	Balance River.
			13	W.½	9232	25- 7-'04	320.00	
			13	E.½	9233	26- 7-'04	75.00	Balance River.
			14	All	9232	25- 7-'04	640.00	
			15	All	9232	25- 7-'04	640.00	
			16	All	9232	25- 7-'04	640.00	
			17	All	9232	25- 7-'04	640.00	
			18	All	9232	25- 7-'04	640.00	
			19	All	9232	25- 7-'04	640.00	
			20	All	9232	25- 7-'04	640.00	
			21	All	9232	25- 7-'04	640.00	
			22	All	9232	25- 7-'04	640.00	
			23	All	9232	25- 7-'04	640.00	
			24	S.W.¼	9232	25- 7-'04	160.00	
			24	E.½	9233	26- 7-'04	17.00	West of River.
			25	S.W.¼	9233	26- 7-'04	36.00	West of River.
			26	N.E.¼	9233	26- 7-'04	74.00	West of River.
			27	All	9232	25- 7-'04	640.00	
			28	All	9232	25- 7-'04	640.00	
			29	All	10575	20- 4-'06	640.00	
			30	All	9232	25- 7-'04	640.00	
			31	All	9232	25- 7-'04	640.00	
			32	All	9232	25- 7-'04	640.00	
			33	All	9232	25- 7-'04	640.00	
			34	N.W.¼	9234	18- 7-'04	146.50	Balance River.
			34	N.E.¼	9233	26- 7-'04	106.00	West of River.
			34	S.½	9232	25- 7-'04	320.00	
			35	W.½ & S.E.¼	9233	26- 7-'04	177.00	West of River.
25	15	4	3	S.W.¼	9236	30- 6-'04	31.00	South of River.
			4	N.½	9236	30- 6-'04	148.00	South of River.
			4	S.W.¼	9235	14- 6-'04	160.00	
			4	S.E.¼	9237	14- 6-'04	159.00	Balance River.
			5	W.½ & S.E.¼	9235	14- 6-'04	480.00	
			5	N.E.¼	9237	14- 6-'04	148.00	South of River.
			6	All	9235	14- 6-'04	640.00	
			7	E.½ & N.W.¼	9236	30- 6-'04	369.50	South of River.
			7	S.W.¼	9235	14- 6-'04	160.00	
			18	W.½	9236	30- 6-'04	55.00	South of River.
14	16	4	25	N.½	9238	18- 7-'04	248.00	North of River.
			26	N.E.¼	9238	18- 7-'04	99.00	North of River.
			35	E.½	9238	18- 7-'04	59.00	North of River.

MAIN LINE LAND GRANT

DESCRIPTION					PATENT			REMARKS
T.	R	M.	S.	Part of Section	No.	Date	Area	
1	16	W4	36	N.W.¼	9239	16- 7-'04	153.00	Balance River.
			36	E.½ & S.W.¼	9240	16- 7-'04	479.60	Balance River.
15	16	4	1	E.½	9241	30- 7-'04	189.00	East of River.
			12	E.½ & N.W.¼	9241	30- 7-'04	240.50	East of River.
			13	W.½	9241	30- 7-'04	120.00	East of River.
			13	E.½	9243	19- 7-'04	320.00	
			24	W.½	9241	30- 7-'04	110.00	East of River.
			24	E.½	9243	19- 7-'04	320.00	
			25	E.½ & N.W.¼	9243	19- 7-'04	480.00	
			25	S.W.¼	9242	16- 7-'04	158.00	Balance River.
			27	E.½ & N.W.¼	9241	30- 7-'04	266.50	North of River.
			32	E.½	9241	30- 7-'04	140.00	N. & E. of River.
			33	N.½	9243	19- 7-'04	320.00	
			33	S.½	9241	30- 7-'04	237.00	North of River.
			34	E.½ & N.W.¼	9243	19- 7-'04	480.00	
			34	S.W.¼	9242	16- 7-'04	159.50	Balance River.
			35	All	9243	19- 7-'04	640.00	
			36	All	9243	19- 7-'04	640.00	
16	16	4	1	All	9244	25- 7-'04	640.00	
			2	All	9244	25- 7-'04	640.00	
			3	All	9244	25- 7-'04	640.00	
			4	E.½ & S.W.¼	9244	25- 7-'04	480.00	
			4	N.W.¼	9246	16- 7-'04	125.00	Balance River.
			5	All	9245	22- 7-'04	231.00	East of River.
			9	N.W.¼	9247	16- 7-'04	151.00	East of River.
			9	S.W.¼	9245	22- 7-'04	78.00	East of River.
			9	E.½	9244	25- 7-'04	320.00	
			10	All	9244	25- 7-'04	640.00	
			11	All	10576	20- 4-'06	640.00	
			12	All	9244	25- 7-'04	640.00	
			13	All	9244	25- 7-'04	640.00	
			14	All	9244	25- 7-'04	640.00	
			15	All	9244	25- 7-'04	640.00	
			16	All	9244	25- 7-'04	640.00	
			17	N.½	9244	25- 7-'04	320.00	
			17	S.½	9245	22- 7-'04	241.00	East of River.
			18	N.E.¼	9245	22- 7-'04	8.00	East of River.
			20	W.½	9245	22- 7-'04	224.00	East of River.
			20	E.½	9244	25- 7-'04	320.00	
			21	All	9244	25- 7-'04	640.00	
			22	All	9244	25- 7-'04	640.00	
			23	All	9244	25- 7-'04	640.00	

CANADIAN PACIFIC RAILWAY

DESCRIPTION					PATENT			
T.	R.	M.	S.	Part of Section	No.	Date	Area	REMARKS
16	16	W4	24	All	9244	25- 7-'04	640.00	
			25	All	9244	25- 7-'04	640.00	
			26	N.E.¼	9244	25- 7-'04	160.00	
			27	All	9244	25- 7-'04	640.00	
			28	All	9244	25- 7-'04	640.00	
			29	W.½	10577	7- 5-'06	124.00	East of River.
			29	E.½	10576	20- 4-'06	320.00	
			32	W.½	9245	22- 7-'04	123.00	East of River.
			32	E.½	9244	25- 7-'04	320.00	
			33	All	9244	25- 7-'04	640.00	
			34	All	9244	25- 7-'04	640.00	
			35	All	9244	25- 7-'04	640.00	
			36	All	9244	25- 7-'04	640.00	
17	16	4	1	All	9248	29- 7-'04	640.00	
			2	All	9248	29- 7-'04	640.00	
			3	All	9248	29- 7-'04	640.00	
			4	All	9248	29- 7-'04	640.00	
			5	E.½ & S.W.¼	9249	19- 7-'04	285.00	West of River.
			9	All	9248	29- 7-'04	640.00	
			10	All	9248	29- 7-'04	640.00	
			11	All	10578	20- 4-'06	640.00	
			12	All	9248	29- 7-'04	640.00	
			13	All	9248	29- 7-'04	640.00	
			14	All	9248	29- 7-'04	640.00	
			15	All	9248	29- 7-'04	640.00	
			16	All	9248	29- 7-'04	640.00	
			17	E.½ & N.W.¼	9248	29- 7-'04	480.00	
			17	S.W.¼	9250	16- 7-'04	116.00	North of River
			18	E.½ & N.W.¼	9249	19- 7-'04	200.00	North of River
			19	All	9248	29- 7-'04	640.00	
			20	All	9248	29- 7-'04	640.00	
			21	All	9248	29- 7-'04	640.00	
			22	All	9248	29- 7-'04	640.00	
			23	All	9248	29- 7-'04	640.00	
			24	All	9248	29- 7-'04	640.00	
			25	All	9248	29- 7-'04	640.00	
			26	N.E.¼	9248	29- 7-'04	160.00	
			27	All	9248	29- 7-'04	640.00	
			28	All	9248	29- 7-'04	640.00	
			29	All	10578	20- 4-'06	640.00	
			30	All	9248	29- 7-'04	640.00	
			31	All	9248	29- 7-'04	640.00	

MAIN LINE LAND GRANT

DESCRIPTION					PATENT			REMARKS
T.	R.	M.	S.	Part of Section	No.	Date	Area	
17	16	W4	32	All	9248	29- 7-'04	640.00	
			33	All	9248	29- 7-'04	640.00	
			34	All	9248	29- 7-'04	640.00	
			35	All	9248	29- 7-'04	640.00	
			36	W.½ & S.E.¼	9248	29- 7-'04	480.00	
			36	N.E.¼	9495	8- 8-'04	158.00	Balance Lake.
18	16	4	1	W.½ & N.E.¼	9251	29- 7-'04	480.00	
			1	S.E.¼	9496	8- 8-'04	108.50	Balance Lake.
			2	All	9251	29- 7-'04	640.00	
			3	All	9251	29- 7-'04	640.00	
			4	All	9251	29- 7-'04	640.00	
			5	All	9251	29- 7-'04	640.00	
			6	All	9251	29- 7-'04	640.00	
			7	All	9251	29- 7-'04	640.00	
			9	All	9251	29- 7-'04	640.00	
			10	All	9251	29- 7-'04	640.00	
			11	All	10579	21- 4-'06	640.00	
			12	All	9251	29- 7-'04	640.00	
			13	All	9251	29- 7-'04	640.00	
			14	All	9251	29- 7-'04	640.00	
			15	All	9251	29- 7-'04	640.00	
			16	All	9251	29- 7-'04	640.00	
			17	All	9251	29- 7-'04	640.00	
			18	All	9251	29- 7-'04	640.00	
			19	All	9251	29- 7-'04	640.00	
			20	All	9251	29- 7-'04	640.00	
			21	All	9251	29- 7-'04	640.00	
			22	All	9251	29- 7-'04	640.00	
			23	All	9251	29- 7-'04	640.00	
			24	All	9251	29- 7-'04	640.00	
			25	All	9251	29- 7-'04	640.00	
			26	N.E.¼	9251	29- 7-'04	160.00	
			27	All	9251	29- 7-'04	640.00	
			28	All	9251	29- 7-'04	640.00	
			29	All	10579	21- 4-'06	640.00	
			30	All	9251	29- 7-'04	640.00	
			31	All	9251	29- 7-'04	638.00	
			32	All	9251	29- 7-'04	637.46	
			33	All	9251	29- 7-'04	638.24	
			34	All	9251	29- 7-'04	639.28	
			35	All	9251	29- 7-'04	640.11	
			36	All	9251	29- 7-'04	642.61	

CANADIAN PACIFIC RAILWAY

DESCRIPTION					PATENT			
T.	R.	M.	S.	Part of Section	No.	Date	Area	REMARKS
19	16	W4	1	All	9252	15- 8-'04	646.30	
			2	E.½ & S.W.¼	9252	15- 8-'04	484.27	
			2	N.W.¼	9497	1- 9-'04	128.00	Balance Lake.
			3	W.½ & S.E.¼	9252	15- 8-'04	483.09	
			3	N.E.¼	9497	1- 9-'04	136.50	Balance Lake.
			4	All	9252	15- 8-'04	642.00	
			5	All	9252	15- 8-'04	641.52	
			6	All	9252	15- 8-'04	641.00	
			7	All	9252	15- 8-'04	640.00	
			9	W.½ & S.E.¼	9252	15- 8-'04	480.00	
			9	N.E.¼	9497	1- 9-'04	122.40	Balance Lake.
			10	All	9497	1- 9-'04	147.25	Balance Lake.
			11	W.½ & S.E.¼	10913	27- 3-'07	277.45	Balance Lake.
			11	N.E.¼	10580	21- 4-'06	160.00	
			12	E.½ & N.W.¼	9253	15- 8-'04	455.63	Bal. Right of way.
			12	S.W.¼	9497	1- 9-'04	127.50	Balance Lake.
			13	E.½ & N.W.¼	9252	15- 8-'04	480.00	
			13	S.W.¼	9253	15- 8-'04	147.73	Bal. Right of way.
			14	W.½	9252	15- 8-'04	320.00	
			14	E.½	9253	15- 8-'04	302.43	Bal. Right of way.
			15	E.½ & N.W.¼	9252	15- 8-'04	480.00	
			15	S.W.¼	9497	1- 9-'04	131.00	Balance Lake.
			16	W.½ & N.E.¼	9252	15- 8-'04	480.00	
			16	S.E.¼	9297	1- 9-'04	120.60	Balance Lake.
			17	All	9252	15- 8-'04	640.00	
			18	All	9252	15- 8-'04	640.00	
			19	All	9252	15- 8-'04	640.00	
			20	All	9252	15- 8-'04	640.00	
			2.	W.½ & S.E.¼	9252	15- 8-'04	480.00	
			21	N.E.¼	9497	1- 9-'04	141.90	Balance Lake.
			22	W.½ & S.E.¼	9497	1- 9-'04	355.20	Balance Lake.
			22	N.E.¼	9498	1- 8-'04	150.89	B. R. of W. and L.
			23	W.½ & S.E.¼	9253	15- 8-'04	457.67	Bal. Right of way.
			23	N.E.¼	9252	15- 8-'04	160.00	
			24	All	9252	15- 8-'04	640.00	
			25	All	9252	15- 8-'04	640.00	
			26	N.E.¼	9252	15- 8-'04	160.00	
			27	W.½ & S.E.¼	9253	15- 8-'04	450.29	Bal. Right of way.
			27	N.E.¼	9497	1- 9-'04	137.00	Balance Lake.
			28	W.½ & N.E.¼	9252	15- 8-'04	480.00	
			28	S.E.¼	9497	1- 9-'04	149.00	Balance Lake.
			29	All	10580	21- 4-'06	640.00	

MAIN LINE LAND GRANT

DESCRIPTION					PATENT			
T.	R.	M.	S.	Part of Section	No.	Date	Area	REMARKS
19	16	W4	30	All	9252	15- 8-'04	640 00	
			31	All	9252	15- 8-'04	640 00	
			32	All	9252	15- 8-'04	640 00	
			33	E.½	9254	16- 8-'04	285 15	Bal. Right of way
			33	N.W.¼	9253	15- 8-'04	176 51	Bal. Right of way.
			33	S.W.¼	9252	15- 8-'04	160 00	
			34	N.½	9252	15- 8-'04	320 00	
			34	S.W.¼	9253	15- 8-'04	155 50	Bal. Right of way.
			34	S.E.¼	9497	1- 9-'04	117 30	Balance Lake.
			35	E.½ & N.W.¼	9252	15- 8-'04	480 00	
			35	S.W.¼	9497	1- 9-'04	157 50	Balance Lake.
			36	All	9252	15- 8-'04	640 00	
20	16	4	1	All	9255	22- 7-'04	640 00	
			2	All	9255	22- 7-'04	640 00	
			3	All	9255	22- 7-'04	640 00	
			4	E.½ & N.W.¼	9255	22- 7-'04	480 00	
			4	S.W.¼	9256	29- 7-'04	145 42	Bal. Right of way.
			5	W.½	9255	22- 7-'04	320 00	
			5	E.½	9256	29- 7-'04	303 04	Bal. Right of way
			6	All	9255	22- 7-'04	640 00	
			7	E.½ & N.W.¼	9256	29- 7-'04	453 95	Bal. Right of way.
			7	S.W.¼	9255	22- 7-'04	160 00	
			9	All	9255	22- 7-'04	640 00	
			10	All	9255	22- 7-'04	640 00	
			11	All	10581	24- 4-'06	640 00	
			12	All	9255	22- 7-'04	640 00	
			13	All	9255	22- 7-'04	640 00	
			14	All	9255	22- 7-'04	640 00	
			15	All	9255	22- 7-'04	640 00	
			16	All	9255	22- 7-'04	640 00	
			17	All	9255	22- 7-'04	640 00	
			18	All	9255	22- 7-'04	640 00	
			19	All	9255	22- 7-'04	640 00	
			20	All	9255	22- 7-'04	640 00	
			21	All	9255	22- 7-'04	640 00	
			22	All	9255	22- 7-'04	640 00	
			23	All	9255	22- 7-'04	640 00	
			24	All	9255	22- 7-'04	640 00	
			25	All	9255	22- 7-'04	640 00	
			27	All	9255	22- 7-'04	640 00	
			28	All	9255	22- 7-'04	640 00	
			29	All	10581	24- 4-'06	640 00	

CANADIAN PACIFIC RAILWAY

DESCRIPTION					PATENT			REMARKS
T.	R.	M.	S.	Part of Section	No.	Date	Area	
20	16	W4	30	All	9255	22- 7-'04	640.00	
			31	All	9255	22- 7-'04	640.00	
			32	All	9255	22- 7-'04	640.00	
			33	All	9255	22- 7-'04	640.00	
			34	All	9255	22- 7-'04	640.00	
			35	All	9255	22- 7-'04	640.00	
			36	All	9255	22- 7-'04	640.00	
21	16	4	1	All	9257	20- 7-'04	640.00	
			2	All	9257	20- 7-'04	640.00	
			3	All	9257	20- 7-'04	640.00	
			4	All	9257	20- 7-'04	640.00	
			5	All	9257	20- 7-'04	640.00	
			6	All	9257	20- 7-'04	640.00	
			7	All	9257	20- 7-'04	640.00	
			9	All	9257	20- 7-'04	640.00	
			10	All	9257	20- 7-'04	640.00	
			11	All	10582	24- 4-'06	640.00	
			12	All	9257	20- 7-'04	640.00	
			13	All	9257	20- 7-'04	640.00	
			14	All	9257	20- 7-'04	640.00	
			15	All	9257	20- 7-'04	640.00	
			16	All	9257	20- 7-'04	640.00	
			17	All	9257	20- 7-'04	640.00	
			18	All	9257	20- 7-'04	640.00	
			19	All	9257	20- 7-'04	640.00	
			20	All	9257	20- 7-'04	640.00	
			21	All	9257	20- 7-'04	640.00	
			22	All	9257	20- 7-'04	640.00	
			23	All	9257	20- 7-'04	640.00	
			24	All	9257	20- 7-'04	640.00	
			25	All	9257	20- 7-'04	640.00	
			26	N.E.¼	9257	20- 7-'04	160.00	
			27	All	9257	20- 7-'04	640.00	
			28	All	9257	20- 7-'04	640.00	
			29	All	10582	24- 4-'06	640.00	
			30	All	9257	20- 7-'04	640.00	
			31	All	9257	20- 7-'04	640.00	
			32	All	9257	20- 7-'04	640.00	
			33	All	9257	20- 7-'04	640.00	
			34	All	9257	20- 7-'04	640.00	
			35	All	9257	20- 7-'04	640.00	
			36	All	9257	20- 7-'04	640.00	

MAIN LINE LAND GRANT

DESCRIPTION					PATENT			
T.	R.	M.	S.	Part of Section	No.	Date	Area	REMARKS
22	16	W4	1	All	9258	29- 7-'04	640 00	
			2	All	9258	29- 7-'04	640 00	
			3	All	9258	29- 7-'04	640 00	
			4	All	9258	29- 7-'04	640 00	
			5	All	9258	29- 7-'04	640 00	
			6	All	9258	29- 7-'04	640 00	
			7	All	9258	29- 7-'04	640 00	
			9	All	9258	29- 7-'04	640 00	
			10	All	9258	29- 7-'04	640 00	
			11	All	10583	24- 4-'06	640 00	
			12	All	9499	9- 8-'04	572 82	Balance Lake.
			13	All	9500	9- 8-'04	482 37	Balance Lake.
			14	E.½ & N.W.¼	9501	10- 8-'04	349 45	Balance Lake.
			14	S.W.¼	9258	29- 7-'04	160 00	
			15	All	9258	29- 7-'04	640 00	
			16	All	9258	29- 7-'04	640 00	
			17	All	9258	29- 7-'04	640 00	
			18	All	9258	29- 7-'04	640 00	
			19	All	9258	29- 7-'04	640 00	
			20	All	9258	29- 7-'04	640.00	
			21	All	9258	29- 7-'04	640 00	
			22	All	9258	29- 7-'04	640 00	
			23	N.½	9258	29- 7-'04	320 00	
			23	S.½	9501	10- 8-'04	291.70	Balance Lake.
			24	All	9258	29- 7-'04	640 00	
			25	All	9258	29- 7-'04	640 00	
			26	N.E.¼	9258	29- 7-'04	160 00	
			27	All	9258	29- 7-'04	640 00	
			28	All	9258	29- 7-'04	640 00	
			29	All	10583	24- 4-'06	640.00	
			30	All	9258	29- 7-'04	640 00	
			31	All	9258	29- 7-'04	638.41	
			32	All	9258	29- 7-'04	638 25	
			33	All	9258	29- 7-'04	638 28	
			34	All	9258	29- 7-'04	638.48	
			35	All	9258	29- 7-'04	638 29	
			36	All	9258	29- 7-'04	638 33	
23	16	4	1	All	9259	1- 8-'04	641 15	
			2	All	9259	1- 8-'04	641 12	
			3	All	9259	1- 8-'04	640 56	
			4	All	9259	1- 8-'04	640.53	
			5	All	9259	1- 8-'04	640 76	

CANADIAN PACIFIC RAILWAY

DESCRIPTION					PATENT			
T.	R.	M.	S.	Part of Section	No.	Date	Area	REMARKS
23	16	W 4	6	All	9259	1- 8-'04	640 73	
			7	All	9259	1- 8-'04	640 00	
			9	All	9259	1- 8-'04	640 00	
			10	W.½	9259	1- 8-'04	320 00	
			10	E.½	9502	11- 8-'04	243 81	Balance Lake.
			11	All	10584	26- 4-'06	640 00	
			12	All	9259	1- 8-'04	640 00	
			13	All	9259	1- 8-'04	640 00	
			14	W.½	9502	11- 8-'04	275 32	Balance Lake.
			14	E.½	9259	1- 8-'04	320 00	
			15	W.½ & N.E.¼	9259	1- 8-'04	480 00	
			15	S.E.¼	9502	11- 8-'04	114 00	Balance Lake
			16	All	9259	1- 8-'04	640 00	
			17	All	9259	1- 8-'04	640 00	
			18	All	9259	1- 8-'04	640 00	
			19	All	9259	1- 8-'04	640 00	
			20	All	9259	1- 8-'04	640 00	
			21	All	9259	1- 8-'04	640 00	
			22	All	9259	1- 8-'04	640 00	
			23	All	9259	1- 8-'04	640 00	
			24	All	9259	1- 8-'04	640 00	
			25	All	9259	1- 8-'04	640 00	
			26	N.E.¼	9259	1- 8-'04	160 00	
			27	All	9259	1- 8-'04	640 00	
			28	All	9259	1- 8-'04	640 00	
			29	W.½ & S.E.¼	10584	26- 4-'06	480 00	
			29	N.E.¼	10914	27- 3-'07	147 01	Balance Lake.
			30	All	9259	1- 8-'04	640 00	
			31	All	9259	1- 8-'04	640 00	
			32	W.½	9259	1- 8-'04	320 00	
			32	E.½	9503	10- 8-'04	230 79	Balance Lake.
			33	W.½	9503	10- 8-'04	213 41	Balance Lake.
			33	E.½	9259	1- 8-'04	320 00	
			34	All	9259	1- 8-'04	640 00	
			35	All	9259	1- 8-'04	640 00	
			36	All	9259	1- 8-'04	640 00	
24	16	4	1	All	9260	1- 8-'04	640 00	
			2	All	9260	1- 8-'04	640 00	
			3	W.½	9504	9- 9-'04	294 30	Balance Lake.
			3	E.½	9260	1- 8-'04	320 00	
			4	W.½	9260	1- 8-'04	320 00	
			4	E.½	9504	9- 9-'04	190 30	Balance Lake.

MAIN LINE LAND GRANT

DESCRIPTION					PATENT			REMARKS
T.	R.	M.	S.	Part of Section	No.	Date	Area	
24	16	W4	5	All	9260	1- 8-'04	640 00	
			6	All	9260	1- 8-'04	640 00	
			7	All	9260	1- 8-'04	640 00	
			9	W.½ & N.E.¼	9260	1- 8-'04	480 00	
			9	S.E.¼	9505	9- 9-'04	156 60	Balance Lake.
			10	E.½ & S.W.¼	9260	1- 8-'04	480 00	
			10	N.W.¼	9506	10- 9-'04	142 50	Balance Lake.
			11	All	10585	23- 4-'06	640 00	
			12	All	9260	1- 8-'04	640 00	
			13	All	9260	1- 8-'04	640 00	
			14	All	9260	1- 8-'04	640 00	
			15	All	9506	10- 9-'04	556 31	Balance Lake.
			16	W.½ & S.E.¼	9260	1- 8-'04	480 00	
			16	N.E.¼	9508	9- 9-'04	156 10	Balance Marsh.
			17	All	9260	1- 8-'04	640 00	
			18	All	9260	1- 8-'04	640 00	
			19	All	9260	1- 8-'04	640 00	
			20	All	9260	1- 8-'04	640 00	
			21	All	9260	1- 8-'04	640 00	
			22	E.½	9260	1- 8-'04	320 00	
			22	N.W.¼	9507	9- 9-'04	114 00	Balance Lake.
			22	S.W.¼	9578	9- 9-'04	136 00	Balance Lake.
			23	All	9260	1- 8-'04	640 00	
			24	All	9260	1- 8-'04	640 00	
			25	All	9260	1- 8-'04	640 00	
			26	N.E.¼	9260	1- 8-'04	160 00	
			27	W.½ & S.E.¼	9507	9- 9-'04	314 80	Balance Lake.
			27	N.E.¼	9260	1- 8-'04	160 00	
			28	All	9260	1- 8-'04	640 00	
			29	All	10585	23- 4-'06	640 00	
			30	All	9260	1- 8-'04	640 00	
			31	All	9260	1- 8-'04	640 00	
			32	All	9260	1- 8-'04	640 00	
			33	All	9260	1- 8-'04	640 00	
			34	E.½ & N.W.¼	9260	1- 8-'04	480 00	
			34	S.W.¼	9507	9- 9-'04	145 00	Balance Lake
			35	All	9260	1- 8-'04	640 00	
			36	All	9260	1- 8-'04	640 00	
25	16	4	1	All	9261	14- 6-'04	640 00	
			2	All	9261	14- 6-'04	640 00	
			3	All	9261	14- 6-'04	640 00	
			4	All	9261	14- 6-'04	640 00	

CANADIAN PACIFIC RAILWAY

DESCRIPTION					PATENT			
T.	R.	M.	S.	Part of Section	No.	Date	Area	REMARKS
25	16	W 4	5	All	9261	14- 6-'04	640 00	
			6	All	9261	14- 6-'04	640 00	
			7	All	9261	14- 6-'04	640 00	
			9	All	9261	14- 6-'04	640 00	
			10	All	9261	14- 6-'04	640 00	
			11	All	10586	25- 4-'06	640 00	
			12	All	9261	14- 6-'04	640 00	
			13	All	9261	14- 6-'04	640 00	
			14	All	9261	14- 6-'04	640 00	
			15	All	9261	14- 6-'04	640 00	
			16	All	9261	14- 6-'04	640 00	
			17	All	9261	14- 6-'04	640 00	
			18	All	9261	14- 6-'04	640 00	
			19	All	9261	14- 6-'04	640 00	
			20	All	9261	14- 6-'04	640 00	
			21	All	9261	14- 6-'04	640 00	
			22	All	9261	14- 6-'04	640 00	
			23	W.½ & S.E.¼	9261	14- 6-'04	480 00	
			23	N.E.¼	9263	14- 6-'04	152 00	South of River.
			24	S.E.¼ & N.W.¼	9262	30- 6-'04	55 00	South of River.
			24	S.W.¼	11180	13- 5-'08	126 00	South of River.
			27	N.½	9262	30- 6-'04	188 00	South of River.
			27	S.½	9261	14- 6-'04	320 00	
			28	All	9261	14- 6-'04	640 00	
			29	All	10586	25- 4-'06	640 00	
			30	All	9261	14- 6-'04	640 00	
			31	All	9261	14- 6-'04	640 00	
			32	All	9261	14- 6-'04	640 00	
			33	N.½	9262	30- 6-'04	142 00	South of River
			33	S.½	9261	14- 6-'04	320 00	
			34	W.½	9262	30- 6-'04	70 00	South of River.
26	16	4	4	S.W.¼	9265	30- 6-'04	22.00	South of River.
			5	E.½ & N.W.¼	9265	30- 6-'04	284 00	South of River.
			5	S.W.¼	9264	15- 6-'04	160 00	
			6	All	9264	15- 6-'04	640 00	
			7	N.½	9265	30- 6-'04	126 00	South of River.
			7	S.½	9264	15- 6-'04	320 00	
			18	S.W.¼	9265	30- 6-'04	1 00	South of River.
17	17	4	13	E.½ & S.W.¼	9267	3- 8-'04	177.00	North of River.
			13	N.W.¼	9266	28- 7-'04	160.00	
			14	N.½	9266	28- 7-'04	320 00	
			14	S.½	9267	3- 8-'04	147.00	North of River.

MAIN LINE LAND GRANT

DESCRIPTION					PATENT			REMARKS
T.	R.	M.	S.	Part of Section	).	Date	Area	
17	17	W4	15	N.½	9266	28- 7-'04	320 00	
			15	S.½	9267	3- 8-'04	191 00	North of River.
			16	N.E.¼	9266	28- 7-'04	160 00	
			16	S.½	9267	3- 8-'04	160 00	North of River.
			17	E.½ & N.W.¼	9267	3- 8-'04	149 00	East of River.
			19	N.E.¼	9267	3- 8-'04	7 00	North of River.
			20	N.W.¼ & S.E.¼	9267	3- 8-'04	90 00	N. & E. of River.
			21	W.½	9268	16- 7-'04	313 00	East of River.
			21	E.½	9266	28- 7-'04	320 00	
			22	All	9266	28- 7-'04	640 00	
			23	All	9266	28- 7-'04	640 00	
			24	All	9266	28- 7-'04	640 00	
			25	All	9266	28- 7-'04	640 00	
			26	N.E.¼	9266	28- 7-'04	160 00	
			27	All	9266	28- 7-'04	640 00	
			28	All	9266	28- 7-'04	640 00	
			29	All	10587	20- 4-'06	640 00	
			30	N.W.¼ & S.E.¼	9267	3- 8-'04	152 00	East of River.
			30	N.E.¼	9266	28- 7-'04	160 00	
			31	E.½ & N.W.¼	9266	28- 7-'04	480 00	
			31	S.W.¼	9269	18- 7-'04	144 00	North of River.
			32	All	9266	28- 7-'04	640 00	
			33	All	9266	28- 7-'04	640 00	
			34	All	9266	28- 7-'04	640 00	
			35	All	9266	28- 7-'04	640 00	
			36	All	9266	28- 7-'04	640 00	
18	17	4	1	All	9270	2- 8-'04	640 00	
			2	All	9270	2- 8-'04	640 00	
			3	All	9270	2- 8-'04	640 00	
			4	All	9270	2- 8-'04	640 00	
			5	All	9270	2- 8-'04	640 00	
			6	All	9270	2- 8-'04	640 00	
			7	All	9270	2- 8-'04	640 00	
			9	All	9270	2- 8-'04	640 00	
			10	All	9270	2- 8-'04	640 00	
			11	All	10588	20- 4-'06	640 00	
			12	All	9270	2- 8-'04	640 00	
			13	All	9270	2- 8-'04	640 00	
			14	All	9270	2- 8-'04	640 00	
			15	All	9270	2- 8-'04	640 00	
			16	All	9270	2- 8-'04	640 00	
			17	All	9270	2- 8-'04	640 00	

CANADIAN PACIFIC RAILWAY

DESCRIPTION					PATENT			REMARKS
T.	R.	M.	S.	Part of Section	No.	Date	Area	
18	17	W4	18	All	9270	2- 8-'04	640.00	
			19	All	9270	2- 8-'04	640.00	
			20	All	9270	2- 8-'04	640.00	
			21	All	9270	2- 8-'04	640.00	
			22	All	9270	2- 8-'04	640.00	
			23	All	9270	2- 8-'04	640.00	
			24	All	9270	2- 8-'04	640.00	
			25	All	9270	2- 8-'04	640.00	
			26	N.E.¼	9270	2- 8-'04	160.00	
			27	All	9270	2- 8-'04	640.00	
			28	All	9270	2- 8-'04	640.00	
			29	All	10588	20- 4-'06	640.00	
			30	All	9270	2- 8-'04	640.00	
			31	All	9270	2- 8-'04	636.74	
			32	All	9270	2- 8-'04	635.02	
			33	All	9270	2- 8-'04	635.41	
			34	All	9270	2- 8-'04	635.41	
			35	All	9270	2- 8-'04	635.80	
			36	All	9270	2- 8-'04	636.88	
19	17	4	1	All	9271	2- 8-'04	640.52	
			2	All	9271	2- 8-'04	639.52	
			3	All	9271	2- 8-'04	639.15	
			4	All	9271	2- 8-'04	638.47	
			5	All	9271	2- 8-'04	637.99	
			6	All	9271	2- 8-'04	639.00	
			7	All	9271	2- 8-'04	640.00	
			9	All	9271	2- 8-'04	640.00	
			10	All	9271	2- 8-'04	640.00	
			11	All	10589	20- 4-'06	640.00	
			12	All	9271	2- 8-'04	640.00	
			13	All	9271	2- 8-'04	640.00	
			14	All	9271	2- 8-'04	640.00	
			15	All	9271	2- 8-'04	640.00	
			16	All	9271	2- 8-'04	640.00	
			17	All	9271	2- 8-'04	640.00	
			18	All	9271	2- 8-'04	640.00	
			19	All	9271	2- 8-'04	640.00	
			20	All	9271	2- 8-'04	640.00	
			21	All	9271	2- 8-'04	640.00	
			22	All	9271	2- 8-'04	640.00	
			23	All	9271	2- 8-'04	640.00	
			24	All	9271	2- 8-'04	640.00	

MAIN LINE LAND GRANT

DESCRIPTION					PATENT			REMARKS
T.	R.	M.	S.	Part of Section	No.	Date	Area	
19	17	W4	25	All	9271	2- 8-'04	640.00	
			26	N.E.¼	9271	2- 8-'04	160.00	
			27	All	9271	2- 8-'04	640.00	
			28	All	9271	2- 8-'04	640.00	
			29	All	10589	20- 4-'06	640.00	
			30	All	9271	2- 8-'04	640.00	
			31	All	9271	2- 8-'04	640.00	
			32	All	9271	2- 8-'04	640.00	
			33	All	9271	2- 8-'04	640.00	
			34	All	9271	2- 8-'04	640.00	
			35	N.½	9509	11- 8-'04	241.46	Balance Lake.
			35	S.½	9271	2- 8-'04	320.00	
			36	E.½ & S.W.¼	9271	2- 8-'04	480.00	
			36	N.W.¼	9509	11- 8-'04	155.15	Balance Lake.
20	17	4	1	All	9272	29- 6-'04	640.00	
			2	N.½	9272	29- 6-'04	320.00	
			2	S.½	9510	11- 8-'04	280.70	Balance Lake.
			3	W.½ & N.E.¼	9272	29- 6-'04	480.00	
			3	S.E.¼	9510	11- 8-'04	131.20	Balance Lake.
			4	All	9272	29- 6-'04	640.00	
			5	All	9272	29- 6-'04	640.00	
			6	All	9272	29- 6-'04	640.00	
			7	All	9272	29- 6-'04	640.00	
			9	All	9272	29- 6-'04	640.00	
			10	All	9272	29- 6-'04	640.00	
			11	All	10594	20- 4-'06	640.00	
			12	W.½ & S.E.¼	9272	29- 6-'04	480.00	
			12	N.E.¼	9273	7- 7-'04	147.65	Bal. Right of way.
			13	N.½	9272	29- 6-'04	320.00	
			13	S.½	9273	7- 7-'04	306.17	Bal. Right of way.
			14	N.½	9272	29- 6-'04	320.00	
			14	S.½	9273	7- 7-'04	294.97	Bal. Right of way.
			15	E.½ & N.W.¼	9273	7- 7-'04	454.24	Bal. Right of way.
			15	S.W.¼	9272	29- 6-'04	160.00	
			16	W.½ & S.E.¼	9272	29- 6-'04	480.00	
			16	N.E.¼	9273	7- 7-'04	150.42	Bal. Right of way.
			17	All	9272	29- 6-'04	640.00	
			18	All	9272	29- 6-'04	640.00	
			19	All	9272	29- 6-'04	640.00	
			20	N.½	9273	7- 7-'04	303.66	Bal. Right of way.
			20	S.½	9272	29- 6-'04	320.00	
			21	W.½ & S.E.¼	9273	7- 7-'04	459.69	Bal. Right of way.

CANADIAN PACIFIC RAILWAY

DESCRIPTION					PATENT			REMARKS
T.	R.	M.	S.	Part of Section	No.	Date	Area	
20	17	W4	21	N.E.¼	9272	29- 6-'04	160.00	
			22	All	9272	29- 6-'04	640.00	
			23	All	9272	29- 6-'04	640.00	
			24	All	9272	29- 6-'04	640.00	
			25	All	9272	29- 6-'04	640.00	
			27	All	9272	29- 6-'04	640.00	
			28	All	9272	29- 6-'04	640.00	
			29	N.W.¼ & S.E.¼	10592	5- 5-'06	319.72	Bal. Right of way.
			29	N.E.¼	10591	20- 4-'06	160.00	
			29	S.W.¼	10590	7- 5-'06	127.51	Bal. Right of way.
			30	E.½ & N.W.¼	9273	7- 7-'04	462.29	Bal. Right of way.
			30	S.W.¼	9272	29- 6-'04	160.00	
			31	E.½ & N.W.¼	9272	29- 6-'04	480.00	
			31	S.W.¼	9273	7- 7-'04	144.29	Bal. Right of way.
			32	All	9272	29- 6-'04	640.00	
			33	All	9272	29- 6-'04	640.00	
			34	All	9272	29- 6-'04	640.00	
			35	All	9272	29- 6-'04	640.00	
			36	All	9272	29- 6-'04	640.00	
21	17	4	1	All	9274	1- 8-'04	640.00	
			2	All	9274	1- 8-'04	640.00	
			3	All	9274	1- 8-'04	640.00	
			4	All	9274	1- 8-'04	640.00	
			5	All	9274	1- 8-'04	640.00	
			6	All	9274	1- 8-'04	640.00	
			7	All	9274	1- 8-'04	640.00	
			9	All	9274	1- 8-'04	640.00	
			10	All	9274	1- 8-'04	640.00	
			11	All	10593	19- 4-'06	640.00	
			12	All	9274	1- 8-'04	640.00	
			13	All	9274	1- 8-'04	640.00	
			14	All	9274	1- 8-'04	640.00	
			15	All	9274	1- 8-'04	640.00	
			16	All	9274	1- 8-'04	640.00	
			17	E.½ & S.W.¼	9274	1- 8-'04	480.00	
			17	N.W.¼	9511	9- 8-'04	148.23	Balance Lake.
			18	All	9274	1- 8-'04	640.00	
			19	W.½ & S.E.¼	9274	1- 8-'04	480.00	
			19	N.E.¼	9511	9- 8-'04	158.42	Balance Lake.
			20	W.½	9511	9- 8-'04	266.55	Balance Lake.
			20	E.½	9274	1- 8-'04	320.00	
			21	All	9274	1- 8-'04	640.00	

MAIN LINE LAND GRANT

DESCRIPTION					PATENT			REMARKS
T.	R.	M.	S.	Part of Section	No.	Date	Area	
21	17	W4	22	All	9274	1- 8-'04	640.00	
			23	All	9274	1- 8-'04	640.00	
			24	All	9274	1- 8-'04	640.00	
			25	All	9274	1- 8-'04	640.00	
			26	N.E.¼	9274	1- 8-'04	160.00	
			27	All	9274	1- 8-'04	640.00	
			28	All	9274	1- 8-'04	640.00	
			29	All	10593	19- 4-'06	640.00	
			30	All	9274	1- 8-'04	640.00	
			31	All	9274	1- 8-'04	640.00	
			32	All	9274	1- 8-'04	640.00	
			33	All	9274	1- 8-'04	640.00	
			34	All	9274	1- 8-'04	640.00	
			35	All	9274	1- 8-'04	640.00	
			36	All	9274	1- 8-'04	640.00	
22	17	4	1	All	9275	1- 8-'04	640.00	
			2	All	92[illegible]	1- 8-'04	640.00	
			3	All	9275	1- 8-'04	640.00	
			4	All	9275	1- 8-'04	640.00	
			5	All	9275	1- 8-'04	640.00	
			6	All	9275	1- 8-'04	640.00	
			7	All	9275	1- 8-'04	640.00	
			9	All	9275	1- 8-'04	640.00	
			10	All	9275	1- 8-'04	640.00	
			11	All	10594	20- 4-'06	640.00	
			12	All	9275	1- 8-'04	640.00	
			13	All	9275	1- 8-'04	640.00	
			14	All	9275	1- 8-'04	640.00	
			15	All	9275	1- 8-'04	640.00	
			16	All	9275	1- 8-'04	640.00	
			17	All	9275	1- 8-'04	640.00	
			18	All	9275	1- 8-'04	640.00	
			19	E.½ & S.W.¼	9275	1- 8-'04	480.00	
			19	N.W.¼	9512	11- 8-'04	147.79	Balance Lake.
			20	All	9275	1- 8-'04	640.00	
			21	All	9275	1- 8-'04	640.00	
			22	All	9275	1- 8-'04	640.00	
			23	All	9275	1- 8-'04	640.00	
			24	All	9275	1- 8-'04	640.00	
			25	All	9275	1- 8-'04	640.00	
			26	N.E.¼	9275	1- 8-'04	160.00	
			27	All	9275	1- 8-'04	640.00	

CANADIAN PACIFIC RAILWAY

DESCRIPTION					PATENT			REMARKS
T.	R.	M.	S.	Part of Section	No.	Date	Area	
22	17	W4	28	All	9275	1- 8-'04	640 00	
			29	All	10594	20- 4-'06	640 00	
			30	W.½	9512	11- 8-'04	202 24	Balance Lake.
			30	E.½	9275	1- 8-'04	320 00	
			31	W.½	9512	11- 8-'04	270.65	Balance Lake.
			31	E.½	9275	1- 8-'04	320 31	
			32	All	9275	1- 8-'04	640 04	
			33	All	9275	1- 8-'04	639 44	
			34	All	9275	1- 8-'04	638 80	
			35	All	9275	1- 8-'04	638 32	
			36	All	9275	1- 8-'04	637 89	
23	17	4	1	All	9276	29- 7-'04	640.46	
			2	All	9276	29- 7-'04	641.11	
			3	All	9276	29- 7-'04	642 04	
			4	All	9276	29- 7-'04	642 36	
			5	All	9276	29- 7-'04	642 84	
			6	All	9276	29- 7-'04	643.80	
			7	All	9276	29- 7-'04	640 00	
			9	All	9276	29- 7-'04	640 00	
			10	All	9276	29- 7-'04	640.00	
			11	All	10595	20- 4-'06	640 00	
			12	All	9276	29- 7-'04	640 00	
			13	All	9276	29- 7-'04	640 00	
			14	All	9276	29- 7-'04	640 00	
			15	All	9276	29- 7-'04	640 00	
			16	All	9276	29- 7-'04	640 00	
			17	All	9276	29- 7-'04	640 00	
			18	All	9276	29- 7-'04	640 00	
			19	All	9276	29- 7-'04	640 00	
			20	All	9276	29- 7-'04	640 00	
			21	All	9276	29- 7-'04	640 00	
			22	All	9276	29- 7-'04	640 00	
			23	All	9276	29- 7-'04	640 00	
			24	All	9276	29- 7-'04	640 00	
			25	All	9276	29- 7-'04	640 00	
			26	N.E.¼	9276	29- 7-'04	160 00	
			27	All	9276	29- 7-'04	640 00	
			28	All	9276	29- 7-'04	640 00	
			29	All	10595	20- 4-'06	640 00	
			30	All	9276	29- 7-'04	640 00	
			31	All	9276	29- 7-'04	640 00	
			32	W.½ & S.E.¼	9276	29- 7-'04	480 00	

MAIN LINE LAND GRANT

DESCRIPTION					PATENT			REMARKS
T.	R.	M.	S.	Part of Section	No.	Date	Area	
23	17	W4	32	N.E.¼	9513	10- 8-'04	148.50	Balance Lake.
			33	E.½ & S.W.¼	9276	29- 7-'04	480.00	
			33	N.W.¼	9513	10- 8-'04	138.50	Balance Lake.
			34	All	9276	29- 7-'04	640.00	
			35	All	9276	29- 7-'04	640.00	
			36	All	9276	29- 7-'04	640.00	
24	17	4	1	All	9277	1- 8-'04	640.00	
			2	All	9277	1- 8-'04	640.00	
			3	E.½ & S.W.¼	9277	1- 8-'04	480.00	
			3	N.W.¼	9514	6- 9-'04	126.58	Balance Lake.
			4	E.½ & S.W.¼	9514	6- 9-'04	293.35	Balance Lake.
			4	N.W.¼	9277	1- 8-'04	160.00	
			5	W.½ & N.E.¼	9277	1- 8-'04	480.00	
			5	S.E.¼	9514	6- 9-'04	156.80	Balance Lake.
			6	All	9277	1- 8-'04	640.00	
			7	All	9277	1- 8-'04	640.00	
			9	E.½ & N.W.¼	9514	6- 9-'04	294.16	Balance Lake.
			9	S.W.¼	9277	1- 8-'04	160.00	
			10	W.½	9514	6- 9-'04	277.45	Balance Lake.
			10	E.½	9277	1- 8-'04	320.00	
			11	All	10596	21- 4-'06	640.00	
			12	All	9277	1- 8-'04	640.00	
			13	All	9277	1- 8-'04	640.00	
			14	All	9277	1- 8-'04	640.00	
			15	All	9277	1- 8-'04	640.00	
			16	N.½	9277	1- 8-'04	320.00	
			16	S.½	9514	6- 9-'04	287.15	Balance Lake.
			17	All	9277	1- 8-'04	640.00	
			18	All	9277	1- 8-'04	640.00	
			19	All	9277	1- 8-'04	640.00	
			20	All	9277	1- 8-'04	640.00	
			21	All	9277	1- 8-'04	640.00	
			22	All	9277	1- 8-'04	640.00	
			23	All	9277	1- 8-'04	640.00	
			24	All	9277	1- 8-'04	640.00	
			25	All	9277	1- 8-'04	640.00	
			26	N.E.¼	9277	1- 8-'04	160.00	
			27	All	9277	1- 8-'04	640.00	
			28	All	9277	1- 8-'04	640.00	
			29	All	10596	21- 4-'06	640.00	
			30	All	927[illegible]	1- 8-'04	640.00	
			31	All	9277	1- 8-'04	640.00	

CANADIAN PACIFIC RAILWAY

DESCRIPTION					PATENT			REMARKS
T.	R.	M.	S.	Part of Section	No.	Date	Area	
24	17	W4	32	All	9277	1- 8-'04	640.00	
			33	All	9277	1- 8-'04	640.00	
			34	All	9277	1- 8-'04	640.00	
			35	All	9277	1- 8-'04	640.00	
			36	All	9277	1- 8-'04	640.00	
25	17	4	1	All	9278	19- 7-'04	640.00	
			2	All	9278	19- 7-'04	640.00	
			3	All	9278	19- 7-'04	640.00	
			4	All	9278	19- 7-'04	640.00	
			5	All	9278	19- 7-'04	640.00	
			6	All	9278	19- 7-'04	640.00	
			7	All	9278	19- 7-'04	640.00	
			9	All	9278	19- 7-'04	640.00	
			10	All	9278	19- 7-'04	640.00	
			11	All	10597	21- 4-'06	640.00	
			12	All	9278	19- 7-'04	640.00	
			13	All	9278	19- 7-'04	640.00	
			14	All	9278	19- 7-'04	640.00	
			15	All	9278	19- 7-'04	640.00	
			16	All	9278	19- 7-'04	640.00	
			17	All	9278	19- 7-'04	640.00	
			18	All	9278	19- 7-'04	640.00	
			19	All	9278	19- 7-'04	640.00	
			20	All	9278	19- 7-'04	640.00	
			21	All	9278	19- 7-'04	640.00	
			22	All	9278	19- 7-'04	640.00	
			23	All	9278	19- 7-'04	640.00	
			24	All	9278	19- 7-'04	640.00	
			25	All	9278	19- 7-'04	640.00	
			27	All	9278	19- 7-'04	640.00	
			28	All	9278	19- 7-'04	640.00	
			29	All	10597	21- 4-'06	640.00	
			30	All	9278	19- 7-'04	640.00	
			31	All	9278	19- 7-'04	640.00	
			32	All	9278	19- 7-'04	640.00	
			33	All	9278	19- 7-'04	640.00	
			34	All	9278	19- 7-'04	640.00	
			35	All	9278	19- 7-'04	640.00	
			36	All	9278	19- 7-'04	640.00	
26	17	4	1	All	9279	13- 8-'04	640.00	
			2	All	9279	13- 8-'04	640.00	
			3	All	9279	13- 8-'04	640.00	

MAIN LINE LAND GRANT

DESCRIPTION					PATENT			REMARKS
T.	R.	M.	S.	Part of Section	No.	Date	Area	
26	17	W4	4	All	9279	13- 8-'04	640.00	
			5	All	9279	13- 8-'04	640.00	
			6	All	9279	13- 8-'04	640.00	
			7	All	9279	13- 8-'04	640.00	
			9	All	9279	13- 8-'04	640.00	
			10	All	9279	13- 8-'04	640.00	
			11	All	10598	20- 4-'06	640.00	
			12	All	9279	13- 8-'04	640.00	
			13	E.½ & N.W.¼	9280	22- 7-'04	401.00	South of River.
			13	S.W.¼	9279	13- 8-'04	160.00	
			14	W.½ & S.E.¼	9279	13- 8-'01	480.00	
			14	N.E.¼	9281	16- 7-'04	158.00	South of River.
			15	E.½ & S.W.¼	9279	13- 8-'04	480.00	
			16	All	9279	13- 8-'04	640.00	
			17	All	9279	13- 8-'04	640.00	
			18	All	9279	13- 8-'04	640.00	
			19	All	9279	13- 8-'04	640.00	
			20	All	9279	13- 8-'04	640.00	
			21	All	9279	13- 8-'04	640.00	
			22	E.½ & N.W.¼	9279	13- 8-'04	480.00	
			23	W.½	9279	13- 8-'04	320.00	
			23	E.½	9280	22- 7-'04	109.00	South of River
			24	S.½	9280	22- 7-'04	17.00	South of River.
			27	N.½	9280	22- 7-'04	170.00	South of River.
			27	S.½	9279	13- 8-'04	320.00	
			28	All	9279	13- 8-'04	640.00	
			29	All	10598	20- 4-'06	640.00	
			30	All	9279	13- 8-'04	640.00	
			31	All	9279	13- 8-'04	638.00	
			32	All	9279	13- 8-'04	638.00	
			33	W.½ & S.E.¼	9279	13- 8-'04	479.00	
			33	N.E.¼	9280	22- 7-'04	90.00	South of River.
			34	W.½	9280	22- 7-'04	56.00	South of River.
27	17	4	3	S.W.¼	10737	10- 5-'06	25.00	South of River.
			4	E.½ & N.W.¼	10737	10- 5-'06	311.20	South of River.
			4	S.W.¼	10738	26- 4-'06	160.00	
			5	All	10738	26- 4-'06	640.00	
			6	All	10738	26- 4-'06	640.00	
			7	N.½	10739	10- 5-'06	282.50	South of River.
			7	S.½	10738	26- 4-'06	320.00	
			18	S.W.¼	10737	10- 5-'06	18.70	South of River.
17	18	4	36	E.½ & N.W.¼	9282	8- 7-'04	230.00	North of River.

CANADIAN PACIFIC RAILWAY

DESCRIPTION					PATENT			REMARKS
T.	R.	M.	S.	Part of Section	No.	Date	Area	
18	18	W4	1	E.½ & N.W.¼	9283	26- 7-'04	480.00	
			1	S.W.¼	9285	18- 7-'04	139.00	Balance River.
			2	E.½	9284	26- 7-'04	29.50	East of River.
			11	S.E.¼	10599	26- 4-'06	5.75	East of River.
			12	W.½	9287	18- 7-'04	302.00	Balance River.
			12	E.½	9283	26- 7-'04	320.00	
			13	E.½ & S.W.¼	9283	26- 7-'04	480.00	
			13	N.W.¼	9286	18- 7-'04	142.00	Balance River.
			14	S.E.¼	9284	26- 7-'04	3.00	East of River.
			24	W.½ & N.E.¼	9284	26- 7-'04	199.25	East of River.
			24	S.E.¼	9283	26- 7-'04	160.00	
			25	N.½	8308	4- 4-'03	320.00	
			25	S.½ N. of River	8309	4- 4-'03	239.50	Bal. 44.00a S. of R. not in Irr. Blk.
			26	N.E.¼	9287	18- 7-'04	155.00	North of River.
			27	N.E.¼	9284	26- 7-'04	12.50	North of River.
			34	E.½	9284	26- 7-'04	179.50	North of River.
			35	All	9283	26- 7-'04	632.58	
			36	All	9283	26- 7-'04	635.55	
19	18	4	1	E.½ & S.W.¼	9288	28- 7-'04	477.31	Balance River.
			1	N.W.¼	9290	18- 7-'04	104.50	S.E. of River.
			2	E.½	9289	13- 8-'04	68.77	S.E. of River.
			12	E.½ & S.W.¼	9289	13- 8-'04	200.50	East of River.
			13	E.½	9289	13- 8-'04	232.00	East of River.
			20	N.E.¼	9289	13- 8-'04	7.00	North of River.
			21	North of River	8311	3- 4-'03	75.00	Bal. 150.75 S. of R. not in Irr. Blk.
			22	E.½ & N.W.¼	9289	13- 8-'04	191.00	North of River.
			23	E.½ & N.W.¼	9288	28- 7-'04	480.00	
			23	S.W.¼	9289	13- 8-'04	108.00	North of River.
			24	N.½	9288	28- 7-'04	320.00	
			24	S.½	9291	18- 7-'04	205.00	North of River.
			25	All	9288	28- 7-'04	640.00	
			26	N.E.¼	9288	28- 7-'04	160.00	
			27	All	9288	28- 7-'04	640.00	
			28	All	9288	28- 7-'04	640.00	
			29	N.½	10600	18- 4-'06	320.00	
			29	S.½	10601	9- 5-'06	264.75	North of River.
			30	N.W.¼ & S.E.¼	9289	13- 8-'04	84.00	North of River.
			30	N.E.¼	9288	28- 7-'04	160.00	
			31	W.½	9289	13- 8-'04	91.00	East of River
			31	E.½	9288	28- 7-'04	320.00	

MAIN LINE LAND GRANT

DESCRIPTION					PATENT			
T.	R.	M.	S.	Part of Section	No.	Date	Area	REMARKS
19	18	W4	32	All	9288	28- 7-'04	640 00	
			33	All	9288	28- 7-'04	640 00	
			34	All	9288	28- 7-'04	640 00	
			35	All	9288	28- 7-'04	640 00	
			36	All	9288	28- 7-'04	640 00	
20	18	4	1	All	9292	23- 7-'04	640.00	
			2	All	9292	23- 7-'04	640.00	
			3	All	9292	23- 7-'04	640 00	
			4	All	9292	23- 7-'04	640.00	
			5	All	9292	23- 7-'04	640 00	
			6	E.½ & N.W.¼	9293	18- 7-'04	347 00	N. & E. of River.
			7	All	9292	23- 7-'04	640.00	
			9	All	9292	23- 7-'04	640 00	
			10	All	9292	23- 7-'04	640.00	
			11	All	10602	18- 4-'06	640.00	
			12	All	9292	23- 7-'04	640 00	
			13	All	9292	23- 7-'04	640.00	
			14	All	9292	23- 7-'04	640.00	
			15	All	9292	23- 7-'04	640 00	
			16	All	9292	23- 7-'04	640.00	
			17	All	9292	23- 7-'04	640.00	
			18	All	9292	23- 7-'04	640.00	
			19	All	9292	23- 7-'04	640 00	
			20	All	9292	23- 7-'04	640 00	
			21	All	9292	23- 7-'04	640.00	
			22	All	9292	23- 7-'04	640 00	
			23	All	9292	23- 7-'04	640 00	
			24	All	9292	23- 7-'04	640 00	
			25	All	9292	23- 7-'04	640 00	
			27	All	9292	23- 7-'04	640 00	
			28	All	9292	23- 7-'04	640 00	
			29	All	10602	18- 4-'06	640 00	
			30	All	9292	23- 7-'04	640 00	
			31	All	9292	23- 7-'04	640.00	
			32	All	9292	23- 7-'04	640 00	
			33	All	9292	23- 7-'04	640 00	
			34	All	9292	23- 7-'04	640 00	
			35	All	9292	23- 7-'04	640 00	
			36	E.½ & N.W.¼	9294	1- 8-'04	461.05	Bal. Right of way.
			36	S.W.¼	9292	23- 7-'04	160 00	
21	18	4	1	E.½ & N.W.¼	9295	23- 8-'04	480 00	
			2	N.E.¼	9296	22- 8-'04	116 26	Bal. Right of way.

CANADIAN PACIFIC RAILWAY

DESCRIPTION					PATENT			REMARKS
T.	R.	M.	S.	Part of Section	No.	Date	Area	
21	18	W4	2	S.W.¼	9295	23- 8-'04	160.00	
			3	All	9295	23- 8-'04	640.00	
			4	All	9295	23- 8-'04	640.00	
			5	All	9295	23- 8-'04	640.00	
			6	All	9295	23- 8-'04	640.00	
			7	All	9295	23- 8-'04	640.00	
			9	W.½ & S.E.¼	9295	23- 8-'04	480.00	
			9	N.E.¼	9296	22- 8-'04	156.67	Bal. Right of way.
			10	E.½ & N.W.¼	9296	22- 8-'04	450.80	Bal. Right of way.
			10	S.W.¼	9295	23- 8-'04	160.00	
			11	E.½ & N.W.¼	10603	18- 4-'06	480.00	
			11	S.W.¼	10604	5- 5-'06	149.04	Bal. Right of way.
			12	All	9295	23- 8-'04	640.00	
			13	All	9295	23- 8-'04	640.00	
			14	All	9295	23- 8-'04	640.00	
			15	All	9195	23- 8-'04	640.00	
			16	N.½	9295	23- 8-'04	320.00	
			16	S.½	9296	22- 8-'04	297.09	Bal. Right of way.
			17	N.W.¼	9297	1- 3-'04	134.72	Bal. Right of way.
			17	S.W.¼	9295	23- 8-'04	160.00	
			17	E.½	9296	22- 8-'04	307.22	Bal. Right of way.
			18	N.½	9296	22- 8-'04	299.06	Bal. Right of way
			19	E.½ & N.W.¼	9295	23- 8-'04	480.00	
			19	S.W.¼	9296	22- 8-'04	155.67	Bal. Right of way.
			20	All	9295	23- 8-'04	640.00	
			21	All	9295	23- 8-'04	640.00	
			22	All	9295	23- 8-'04	640.00	
			23	All	9295	23- 8-'04	640.00	
			24	All	9295	23- 8-'04	640.00	
			25	All	9295	23- 8-'04	640.00	
			26	N.E.¼	9295	23- 8-'04	160.00	
			27	All	9295	23- 8-'04	640.00	
			28	All	9295	23- 8-'04	640.00	
			29	All	10603	18- 4-'06	640.00	
			30	All	9295	23- 8-'04	640.00	
			31	All	9295	23- 8-'04	640.00	
			32	All	9295	23- 8-'04	640.00	
			33	All	9295	23- 8-'04	640.00	
			34	All	9295	23- 8-'04	640.00	
			35	All	9295	23- 8-'04	640.00	
			36	All	9295	23- 8-'04	640.00	
22	18	4	1	All	9298	4- 8-'04	640.00	

MAIN LINE LAND GRANT

DESCRIPTION					PATENT			REMARKS
T.	R.	M.	S.	Part of Section	No.	Date	Area	
22	18	W4	2	All	9298	4- 8-'04	640.00	
			3	All	9298	4- 8-'04	640.00	
			4	All	9298	4- 8-'04	640.00	
			5	All	9298	4- 8-'04	640.00	
			6	All	9298	4- 8-'04	640.00	
			7	All	9298	4- 8-'04	640.00	
			9	All	9298	4- 8-'04	640.00	
			10	All	9298	4- 8-'04	640.00	
			11	All	10605	19- 4-'06	640.00	
			12	All	9298	4- 8-'04	640.00	
			13	All	9298	4- 8-'04	640.00	
			14	All	9298	4- 8-'04	640.00	
			15	All	9298	4- 8-'04	640.00	
			16	All	9298	4- 8-'04	640.00	
			17	All	9298	4- 8-'04	640.00	
			18	All	9298	4- 8-'04	640.00	
			19	All	9298	4- 8-'04	640.00	
			20	All	9298	4- 8-'04	640.00	
			21	All	9298	4- 8-'04	640.00	
			22	All	9298	4- 8-'04	640.00	
			23	All	9298	4- 8-'04	640.00	
			24	W.½ & S.E.¼	9298	4- 8-'04	480.00	
			24	N.E.¼	9515	10- 8-'04	85.50	Balance Lake.
			25	W.½ & N.E.¼	9298	4- 8-'04	480.00	
			25	S.E.¼	9515	10- 8-'04	113.52	Balance Lake.
			26	N.E.¼	9298	4- 8-'04	160.00	
			27	All	9298	4- 8-'04	640.00	
			28	All	9298	4- 8-'04	640.00	
			29	All	10605	19- 4-'06	640.00	
			30	All	9298	4- 8-'04	640.00	
			31	All	9298	4- 8-'04	637.07	
			32	All	9298	4- 8-'04	637.98	
			33	All	9298	4- 8-'04	638.95	
			34	All	9298	4- 8-'04	639.88	
			35	All	9298	4- 8-'04	640.75	
			36	All	9298	4- 8-'04	641.65	
23	18	4	1	All	9299	3- 8-'04	643.82	
			2	All	9299	3- 8-'04	642.73	
			3	All	9299	3- 8-'04	641.99	
			4	All	9299	3- 8-'04	641.12	
			5	All	9299	3- 8-'04	640.10	
			6	All	9299	3- 8-'04	639.16	

CANADIAN PACIFIC RAILWAY

DESCRIPTION					PATENT			REMARKS
T.	R.	M.	S.	Part of Section	No.	Date	Area	
23	18	W4	7	All	9299	3- 8-'04	640 00	
			9	All	9299	3- 8-'04	640 00	
			10	All	9299	3- 8-'04	640 00	
			11	All	10606	19- 4-'06	640 00	
			12	All	9299	3- 8-'04	640 00	
			13	All	9299	3- 8-'04	640 00	
			14	All	9299	3- 8-'04	640 00	
			15	All	9299	3- 8-'04	640 00	
			16	All	9299	3- 8-'04	640 00	
			17	All	9299	3- 8-'04	640 00	
			18	All	9299	3- 8-'04	640 00	
			19	All	9299	3- 8-'04	640 00	
			20	All	9299	3- 8-'04	640 00	
			21	All	9299	3- 8-'04	640 00	
			22	All	9299	3- 8-'04	640 00	
			23	All	9299	3- 8-'04	640 00	
			24	All	9299	3- 8-'04	640 00	
			25	All	9299	3- 8-'04	640 00	
			26	N.E.¼	9299	3- 8-'04	160 00	
			27	All	9299	3- 8-'04	640 00	
			28	All	9299	3- 8-'04	640 00	
			29	All	10606	19- 4-'06	640 00	
			30	All	9299	3- 8-'04	640 00	
			31	All	9299	3- 8-'04	640 00	
			32	All	9299	3- 8-'04	640 00	
			33	All	9299	3- 8-'04	640 00	
			34	All	9299	3- 8-'04	640 00	
			35	All	9299	3- 8-'04	640 00	
			36	All	9299	3- 8-'04	640 00	
24	18	4	1	All	9300	25- 7-'04	640 00	
			2	All	9300	25- 7-'04	640 00	
			3	All	9300	25- 7-'04	640 00	
			4	All	9300	25- 7-'04	640 00	
			5	All	9300	25- 7-'04	640 00	
			6	All	9300	25- 7-'04	640 00	
			7	All	9300	25- 7-'04	640 00	
			9	All	9300	25- 7-'04	640 00	
			10	All	9300	25- 7-'04	640 00	
			11	All	10607	19- 4-'06	640 00	
			12	All	9300	25- 7-'04	640 00	
			13	All	9300	25- 7-'04	640 00	
			14	All	9300	25- 7-'04	640 00	

MAIN LINE LAND GRANT

DESCRIPTION					PATENT			
T.	R.	M.	S.	Part of Section	No.	Date	Area	REMARKS
24	18	W 4	15	All	9300	25- 7-'04	640 00	
			16	All	9300	25- 7-'04	640 00	
			17	All	9300	25- 7-'04	640 00	
			18	All	9300	25- 7-'04	640 00	
			19	All	9300	25- 7-'04	640 00	
			20	All	9300	25- 7-'04	640 00	
			21	All	9300	25- 7-'04	640 00	
			22	All	9300	25- 7-'04	640 00	
			23	All	9300	25- 7-'04	640 00	
			24	All	9300	25- 7-'04	640 00	
			25	All	9300	25- 7-'04	640 00	
			26	N.E.¼	9300	25- 7-'04	160 00	
			27	All	9300	25- 7-'04	640 00	
			28	All	9300	25- 7-'04	640 00	
			29	All	10607	19- 4-'06	640 00	
			30	All	9300	25- 7-'04	640 00	
			31	W.½	9300	25- 7-'04	320 00	
			31	E.½	9516	6- 8-'04	278 35	Balance Lake.
			32	All	9300	25- 7-'04	640 00	
			33	All	9300	25- 7-'04	640 00	
			34	All	9300	25- 7-'04	640 00	
			35	All	9300	25- 7-'04	640 00	
			36	All	9300	25- 7-'04	640 00	
25	18	4	1	All	9301	4- 8-'04	640 00	
			2	All	9301	4- 8-'04	640 00	
			3	All	9301	4- 8-'04	640 00	
			4	All	9301	4- 8-'04	640 00	
			5	All	9301	4- 8-'04	640 00	
			6	All	9301	4- 8-'04	640 00	
			7	All	9301	4- 8-'04	640 00	
			9	N.½	9517	6- 9-'04	171 00	Balance Lake.
			9	S.½	9301	4- 8-'04	320 00	
			10	N.W.¼	9517	6- 9-'04	150 00	Balance Lake.
			10	E.½ & S.W.¼	9301	4- 8-'04	480 00	
			11	All	10608	19- 4-'06	640 00	
			12	All	9301	4- 8-'04	640.00	
			13	N.W.¼	9518	6- 9-'04	144 00	Balance Lake.
			13	E.½ & S.W.¼	9301	4- 8-'04	480 00	
			14	N.½	9518	6- 9-'04	220 00	Balance Lake.
			14	S.½	9301	4- 8-'04	320.00	
			15	E.½ & N.W.¼	9301	4- 8-'04	480 00	
			15	S.W.¼	9517	6- 9-'04	146 00	Balance Lake.

CANADIAN PACIFIC RAILWAY

DESCRIPTION					PATENT			REMARKS
T.	R.	M.	S.	Part of Section	No.	Date	Area	
25	18	W4	16	N.½	9301	4- 8-'04	320.00	
			16	S.½	9517	6- 9-'04	166.00	Balance Lake.
			17	All	9517	6- 9-'04	383.00	Balance Lake.
			18	All	9301	4- 8-'04	640.00	
			19	All	9301	4- 8-'04	640.00	
			20	All	9301	4- 8-'04	640.00	
			21	All	9301	4- 8-'04	640.00	
			22	All	9301	4- 8-'04	640.00	
			23	All	9518	6- 9-'04	255.00	Balance Lake.
			24	All	9518	6- 9-'04	231.00	Balance Lake.
			25	E.½ & S.W.¼	9518	6- 9-'04	251.00	Balance Lake.
			25	N.W.¼	9301	4- 8-'04	160.00	
			27	All	9301	4- 8-'04	640.00	
			28	All	9301	4- 8-'04	640.00	
			29	All	10608	19- 4-'06	640.00	
			30	All	9301	4- 8-'04	640.00	
			31	All	9301	4- 8-'04	640.00	
			32	All	9301	4- 8-'04	640.00	
			33	All	9301	4- 8-'04	640.00	
			34	All	9301	4- 8-'04	640.00	
			35	All	9301	4- 8-'04	640.00	
			36	All	9301	4- 8-'04	640.00	
26	18	4	1	All	9302	3- 8-'04	640.00	
			2	All	9302	3- 8-'04	640.00	
			3	All	9302	3- 8-'04	640.00	
			4	All	9302	3- 8-'04	640.00	
			5	All	9302	3- 8-'04	640.00	
			6	All	9302	3- 8-'04	640.00	
			7	All	9302	3- 8-'04	640.00	
			9	All	9302	3- 8-'04	640.00	
			10	All	9302	3- 8-'04	640.00	
			11	All	10609	19- 4-'06	640.00	
			12	All	9302	3- 8-'04	640.00	
			13	All	9302	3- 8-'04	640.00	
			14	All	9302	3- 8-'04	640.00	
			15	All	9302	3- 8-'04	640.00	
			16	All	9302	3- 8-'04	640.00	
			17	All	9302	3- 8-'04	640.00	
			18	All	9302	3- 8-'04	640.00	
			19	All	9302	3- 8-'04	640.00	
			20	All	9302	3- 8-'04	640.00	
			21	All	9302	3- 8-'04	640.00	

MAIN LINE LAND GRANT

DESCRIPTION					PATENT			REMARKS
T.	R.	M.	S.	Part of Section	No.	Date	Area	
26	18	W4	22	All	9302	3- 8-'04	640.00	
			23	All	9302	3- 8-'04	640.00	
			24	All	9302	3- 8-'04	640.00	
			25	All	9302	3- 8-'04	640.00	
			26	N.E.¼	9302	3- 8-'04	160.00	
			27	All	9302	3- 8-'04	640.00	
			28	All	9302	3- 8-'04	640.00	
			29	All	10609	19- 4-'06	640.00	
			30	All	9302	3- 8-'04	640.00	
			31	All	9302	3- 8-'04	638.00	
			32	All	9302	3- 8-'04	638.00	
			33	All	9302	3- 8-'04	638.00	
			34	All	9302	3- 8-'04	638.00	
			35	All	9302	3- 8-'04	638.00	
			36	All	9302	3- 8-'04	640.00	
27	18	4	1	All	10610	9- 5-'06	640.00	
			2	All	10610	9- 5-'06	640.00	
			3	All	10610	9- 5-'06	640.00	
			4	All	10610	9- 5-'06	640.00	
			5	All	10610	9- 5-'06	640.00	
			6	All	10610	9- 5-'06	640.00	
			7	All	10610	9- 5-'06	644.00	
			9	All	10610	9- 5-'06	640.00	
			10	All	10610	9- 5-'06	642.00	
			11	All	10706	26- 4-'06	642.00	
			12	All	10610	9- 5-'06	636.00	
			13	S.½	10711	9- 5-'06	186.40	South of River.
			14	E.½ & N.W.¼	10713	9- 5-'06	348.00	South of River.
			14	S.W.¼	10610	9- 5-'06	160.00	
			15	All	10610	9- 5-'06	644.00	
			16	All	10610	9- 5-'06	640.00	
			17	All	10610	9- 5-'06	640.00	
			18	All	10610	9- 5-'06	644.00	
			19	All	10610	9- 5-'06	644.00	
			20	All	10610	9- 5-'06	640.00	
			21	W.½ & S.E.¼	10610	9- 5-'06	476.00	Balance River.
			21	N.E.¼	10712	9- 5-'06	155.70	Balance River.
			22	N.W.¼ & S.E.¼	10711	9- 5-'06	188.30	South of River.
			22	S.W.¼	10610	9- 5-'06	160.00	
			28	S.½	10711	9- 5-'06	56.70	South of River.
			29	E.½ & N.W.¼	10714	9- 5-'06	283.40	South of River.
			29	S.W.¼	10710	26- 4-'07	160.00	

CANADIAN PACIFIC RAILWAY

DESCRIPTION					PATENT			REMARKS
T.	R.	M.	S.	Part of Section	No.	Date	Area	
27	18	W4	30	All	10610	9- 5-'06	644.00	
			31	N.E.¼	10713	9- 5-'06	63.80	South of River.
			31	W.½ & S.E.¼	10610	9- 5-'06	480.00	
			32	W.½	10711	9- 5-'06	68.10	South of River.
21	19	4	21	N.E.¼	9304	19- 5-'04	11.57	B. Res. & R. of W.
			22	N.½	9304	19- 5-'04	179.66	B. Res. & R. of W.
			23	W.½ & S.E.¼	9304	19- 5-'04	190.26	B. Res. & R. of W.
			23	N.E.¼	9303	17- 5-'04	160.00	
			24	N.½	9303	17- 5-'04	320.00	
			24	S.½	9304	19- 5-'04	180.98	B. Res. & R. of W.
			25	All	9303	17- 5-'04	640.00	
			26	N.E.¼	9303	17- 5-'04	160.00	
			27	All	9303	17- 5-'04	640.00	
			28	N.½	9303	17- 5-'04	320.00	
			28	S.½	9304	19- 5-'04	271.81	B. Res. & R. of W.
			29	W.½ & S.E.¼	10612	7- 5-'06	226.67	B. Res. & R. of W.
			29	N.E.¼	10611	19- 4-'06	160.00	
			30	N.½	9304	19- 5-'04	173.68	B. Res. & R. of W.
			31	All	9303	17- 5-'04	640.00	
			32	All	9303	17- 5-'04	640.00	
			33	All	9303	17- 5-'04	640.00	
			34	All	9303	17- 5-'04	640.00	
			35	All	9303	17 5-'04	640.00	
			36	All	9303	17- 5-'04	640.00	
22	19	4	1	All	9305	20- 5-'04	640.00	
			2	All	9305	20- 5-'04	640.00	
			3	All	9305	20- 5-'04	640.00	
			4	All	9305	20- 5-'04	640.00	
			5	All	9305	20- 5-'04	640.00	
			6	All	9305	20- 5-'04	640.00	
			7	All	9305	20- 5-'04	640.00	
			9	All	9305	20- 5-'04	640.00	
			10	All	9305	20- 5-'04	640.00	
			11	All	10613	20- 4-'06	640.00	
			12	All	9305	20- 5-'04	640.00	
			13	All	9305	20- 5-'04	640.00	
			14	All	9305	20- 5-'04	640.00	
			15	All	9305	20- 5-'04	640.00	
			16	All	9305	20- 5-'04	640.00	
			17	All	9305	20- 5-'04	640.00	
			18	All	9305	20- 5-'04	640.00	
			19	All	9305	20- 5-'04	640.00	

MAIN LINE LAND GRANT

DESCRIPTION					PATENT			REMARKS
T.	R.	M.	S.	Part of Section	No.	Date	Area	
22	19	W4	20	All	9305	20- 5-'04	640.00	
			21	All	9305	20- 5-'04	640.00	
			22	All	9305	20- 5-'04	640.00	
			23	All	9305	20- 5-'04	640.00	
			24	All	9305	20- 5-'04	640.00	
			25	All	9305	20- 5-'04	640.00	
			26	N.E.¼	9305	20- 5-'04	160.00	
			27	All	9305	20- 5-'04	640.00	
			28	All	9305	20- 5-'04	640.00	
			29	All	10613	20- 4-'06	640.00	
			30	All	9305	20- 5-'04	640.00	
			31	All	9305	20- 5-'04	639.56	
			32	All	9305	20- 5-'04	639.26	
			33	All	9305	20- 5-'04	638.72	
			34	All	9305	20- 5-'04	638.72	
			35	All	9305	20- 5-'04	639.11	
			36	All	9305	20- 5-'04	639.21	
23	19	4	1	All	9306	18- 5-'04	640.00	
			2	All	9306	18- 5-'04	640.00	
			3	All	9306	18- 5-'04	640.00	
			4	All	9306	18- 5-'04	640.00	
			5	All	9206	18- 5-'04	640.00	
			6	All	9306	18- 5-'04	640.00	
			7	All	9306	18- 5-'04	640.00	
			9	All	9306	18- 5-'04	640.00	
			10	All	9306	18- 5-'04	640.00	
			11	All	10614	20- 4-'06	640.00	
			12	All	9306	18- 5-'04	640.00	
			13	All	9306	18- 5-'04	640.00	
			14	All	9306	18- 5-'04	640.00	
			15	All	9306	18- 5-'04	640.00	
			16	All	9306	18- 5-'04	640.00	
			17	All	9306	18- 5-'04	640.00	
			18	All	9306	18- 5-'04	640.00	
			19	All	9306	18- 5-'04	640.00	
			20	All	9306	18- 5-'04	640.00	
			21	All	9306	18- 5-'04	640.00	
			22	All	9306	18- 5-'04	640.00	
			23	All	9306	18- 5-'04	640.00	
			24	All	9306	18- 5-'04	640.00	
			25	All	9306	18- 5-'04	640.00	
			26	N.E.¼	9306	18- 5-'04	160.00	

CANADIAN PACIFIC RAILWAY

DESCRIPTION					PATENT			
T.	R.	M.	S.	Part of Section	No.	Date	Area	REMARKS
23	19	W4	27	All	9306	18- 5-'04	640.00	
			28	All	9306	18- 5-'04	640.00	
			29	All	10614	20- 4-'06	640.00	
			30	All	9306	18- 5-'04	640.00	
			31	All	9306	18- 5-'04	640.00	
			32	All	9306	18- 5-'04	640.00	
			33	All	9306	18- 5-'04	640.00	
			34	All	9306	18- 5-'04	640.00	
			35	All	9306	18- 5-'04	640.00	
			36	All	9306	18- 5-'04	640.00	
24	19	4	1	All	9307	7- 7-'04	640.00	
			2	All	9307	7- 7-'04	640.00	
			3	All	9307	7- 7-'04	640.00	
			4	All	9307	7- 7-'04	640.00	
			5	All	9307	7- 7-'04	640.00	
			6	All	9307	7- 7-'04	640.00	
			7	All	9307	7- 7-'04	640.00	
			9	E.½ & S.W.¼	9307	7- 7-'04	480.00	
			9	N.W.¼	9519	8- 8-'04	147.00	Balance Lake.
			10	All	9307	7- 7-'04	640.00	
			11	All	10615	20- 4-'06	640.00	
			12	All	9307	7- 7-'04	640.00	
			13	All	9307	7- 7-'04	640.00	
			14	All	9307	7- 7-'04	640.00	
			15	All	9307	7- 7-'04	640.00	
			16	All	9519	8- 8-'04	438.50	Balance Lake
			17	W.½ & N.E.¼	9307	7- 7-'04	480.00	
			17	S.E.¼	9519	8- 8-'04	99.00	Balance Lake.
			18	N.½	9520	8- 8-'04	230.00	Balance Lake.
			18	S.½	9307	7- 7-'04	320.00	
			19	Frac	9520	8- 8-'04	125.00	Balance Lake.
			20	All	9307	7- 7-'04	640.00	
			21	All	9307	7- 7-'04	640.00	
			22	All	9307	7- 7-'04	640.00	
			23	All	9307	7- 7-'04	640.00	
			24	All	9307	7- 7-'04	640.00	
			25	All	9307	7- 7-'04	640.00	
			26	N.E.¼	9307	7- 7-'04	160.00	
			27	All	9307	7- 7-'04	640.00	
			28	All	9307	7- 7-'04	640.00	
			29	All	10615	20- 4-'06	640.00	
			30	N.½	9307	7- 7-'04	320.00	

MAIN LINE LAND GRANT

DESCRIPTION					PATENT			REMARKS
T.	R.	M.	S.	Part of Section	No.	Date	Area	
24	19	W4	30	S.½	9520	8- 8-'04	130.00	Balance Lake.
			31	All	9307	7- 7-'04	640.00	
			32	All	9307	7- 7-'04	640.00	
			33	All	9307	7- 7-'04	640.00	
			34	All	9307	7- 7-'04	640.00	
			35	All	9307	7- 7-'04	640.00	
			36	All	9307	7- 7-'04	640.00	
25	19	4	1	All	9308	18- 5-'04	640.00	
			2	All	9308	18- 5-'04	640.00	
			3	All	9308	18- 5-'04	640.00	
			4	All	9308	18- 5-'04	640.00	
			5	All	9308	18- 5-'04	640.00	
			6	All	9308	18- 5-'04	640.00	
			7	All	9308	18- 5-'04	640.00	
			9	All	9308	18- 5-'04	640.00	
			10	All	9308	18- 5-'04	640.00	
			11	All	10616	20- 4-'06	640.00	
			12	All	9308	18- 5-'04	640.00	
			13	All	9308	18- 5-'04	640.00	
			14	All	9308	18- 5-'04	640.00	
			15	E.½ & S.W.¼	9308	18- 5-'04	480.00	
			15	N.W.¼	9521	12- 8-'04	135.00	Balance Lake
			16	All	9308	18- 5-'04	640.00	
			17	All	9308	18- 5-'04	640.00	
			18	All	9308	18- 5-'04	640.00	
			19	All	9308	18- 5-'04	640.00	
			20	All	9308	18- 5-'04	640.00	
			21	W.½ & N.E.¼	9308	18- 5-'04	480.00	
			21	S.E.¼	9521	12- 8-'04	141.00	Balance Lake
			22	E.½ & N.W.¼	9308	18- 5-'04	480.00	
			22	S.W.¼	9521	12- 8-'04	110.00	Balance Lake
			23	All	9308	18- 5-'04	640.00	
			24	All	9308	18- 5-'04	640.00	
			25	All	9308	18- 5-'04	640.00	
			27	All	9308	18- 5-'04	640.00	
			28	All	9308	18- 5-'04	640.00	
			29	All	10616	20- 4-'06	640.00	
			30	W.½	9521	12- 8-'04	217.00	Balance Lake
			30	E.½	9308	18- 5-'04	320.00	
			31	E.½ & S.W.¼	9308	18- 5-'04	480.00	
			31	N.W.¼	9521	12- 8-'04	123.00	Balance Lake.
			32	All	9308	18- 5-'04	640.00	

CANADIAN PACIFIC RAILWAY

DESCRIPTION					PATENT			REMARKS
T.	R.	M.	S.	Part of Section	No.	Date	Area	
25	19	W4	33	All	9308	18- 5-'04	640 00	
			34	E.½ & S.W.¼	9308	18- 5-'04	480 00	
			35	All	9308	18- 5-'04	640 00	
			36	All	9308	18- 5-'04	640 00	
26	19	4	1	All	9309	7- 7-'04	640 00	
			2	All	9309	7- 7-'04	640 00	
			3	All	9309	7- 7-'04	640 00	
			4	All	9309	7- 7-'04	640 00	
			5	All	9309	7- 7-'04	640 00	
			6	N.½	9309	7- 7-'04	320 00	
			6	S.½	9522	8- 8-'04	251 00	Balance Lake.
			7	All	9309	7- 7-'04	640 00	
			9	All	9309	7- 7-'04	640 00	
			10	All	9309	7- 7-'04	640 00	
			11	All	10617	20- 4-'06	640 00	
			12	All	9309	7- 7-'04	640 00	
			13	All	9309	7- 7-'04	640 00	
			14	All	9309	7- 7-'04	640 00	
			15	All	9309	7- 7-'04	640 00	
			16	All	9309	7- 7-'04	640 00	
			17	All	9309	7- 7-'04	640 00	
			18	All	9309	7- 7-'04	640 00	
			19	All	9309	7- 7-'04	640 00	
			20	All	9309	7- 7-'04	640 00	
			21	All	9309	7- 7-'04	640 00	
			22	All	9309	7- 7-'04	640 00	
			23	All	9309	7- 7-'04	640 00	
			24	All	9309	7- 7-'04	640 00	
			25	All	9309	7- 7-'04	640 00	
			26	N.E.¼	9309	7- 7-'04	160 00	
			27	All	9309	7- 7-'04	640 00	
			28	All	9309	7- 7-'04	640 00	
			29	All	10617	20- 4-'06	640 00	
			30	All	9309	7- 7-'04	640 00	
			31	All	9309	7- 7-'04	640 00	
			32	E.½ & S.W.¼, & N.½ of N.W.¼.	9309	7- 7-'04	560 00	
			33	All	9309	7- 7-'04	640 00	
			34	All	9309	7- 7-'04	640 00	
			35	All	9309	7- 7-'04	640 00	
			36	All	9309	7- 7-'04	640 00	
27	19	4	1	All	10248	14- 9-'05	642 00	

MAIN LINE LAND GRANT

DESCRIPTION					PATENT			REMARKS
T.	R.	M.	S.	Part of Section	No.	Date	Area	
27	19	W4	2	All	10249	14- 9-'05	524 70	Balance Lake.
			3	All	10248	14- 9-'05	643 00	
			4	All	10248	14- 9-'05	644 00	
			5	All	10248	14- 9-'05	646 00	
			6	All	10248	14- 9-'05	647 00	
			7	All	10248	14- 9-'05	644 00	
			9	W.½ & S.E.¼	10248	14- 9-'05	483 00	
			9	N.E.¼	10250	14- 9-'05	136 70	Balance Lake.
			10	N.W.¼	10250	14- 9-'05	134 00	Balance Lake.
			10	E.½ & S.W.¼	10248	14- 9-'05	483 00	
			11	All	10618	9- 5-'06	644.00	
			12	All	10248	14- 9-'05	644 00	
			13	All	10248	14- 9-'05	644 00	
			14	All	10248	14- 9-'05	644 00	
			15	E.½ & N.W.¼	10248	14- 9-'05	483 00	
			15	S.W.¼	10250	14- 9-'05	152 50	Balance Lake.
			16	W.½ & N.E.¼	10248	14- 9-'05	483 00	
			16	S.E.¼	10250	14- 9-'05	151.50	Balance Lake.
			17	All	10248	14- 9-'05	644 00	
			18	All	10248	14- 9-'05	644 00	
			19	All	10248	14- 9-'05	644 00	
			20	All	10248	14- 9-'05	644 00	
			21	All	10248	14- 9-'05	644 00	
			22	All	10248	14- 9-'05	644.00	
			23	All	10248	14- 9-'05	644 00	
			24	All	10248	14- 9-'05	644 00	
			25	All	10248	14- 9-'05	640 00	
			26	N.E.¼	10248	14- 9-'05	161 00	
			27	All	10248	14- 9-'05	640 00	
			28	All	10248	14- 9-'05	644 00	
			29	All	10618	9- 5-'06	640 00	
			30	All	10248	14- 9-'05	644 00	
			31	All	10248	14- 9-'05	644 00	
			32	All	10248	14- 9-'05	644 00	
			33	All	10248	14- 9-'05	644 00	
			34	All	10248	14- 9-'05	644 00	
			35	All	10248	14- 9-'05	644 00	
			36	All	10248	14- 9-'05	644 00	
28	19	4	1	All	10619	11- 5-'06	644 00	
			2	All	10619	11- 5-'06	640 00	
			3	All	10619	11- 5-'06	644 00	
			4	All	10619	11- 5-'06	640 00	

CANADIAN PACIFIC RAILWAY

DESCRIPTION					PATENT			REMARKS
T.	R.	M.	S.	Part of Section	No.	Date	Area	
28	19	W4	5	All	10619	11- 5-'06	640.00	
			6	All	10619	11- 5-'06	640.40	
			7	All	10619	11- 5-'06	641.20	
			9	All	10619	11- 5-'06	640.00	
			10	All	10619	11- 5-'06	644.00	
			11	N.½	10709	11- 5-'06	240.40	South of River.
			11	S.½	10708	26- 4-'07	320.00	
			12	W.½ & S.E.¼	10699	11- 5-'06	267.70	South of River
			14	S.W.¼	10699	11- 5-'06	15.90	South of River.
			15	E.½	10715	11- 5-'06	176.50	South of River
			15	W.½	10619	11- 5-'06	322.00	
			16	All	10619	11- 5-'06	640.00	
			17	All	10619	11- 5-'06	640.00	
			18	All	10619	11- 5-'06	641.20	
			19	All	10619	11- 5-'06	641.20	
			20	All	10619	11- 5-'06	640.00	
			21	W.½	10619	11- 5-'06	320.00	
			21	E.½	10718	11- 5-'06	227.30	South of River
			28	S.½	10699	11- 5-'06	137.10	South of River.
			29	All	10721	11- 5-'06	539.10	South of River.
			30	All	10619	11- 5-'06	640.00	
			31	W.½ & S.E.¼	10722	11- 5-'06	328.60	South of River.
21	20	4	20	Part N.W.¼	9311	29- 6-'04	5.60	B. Res. & R. of W.
			25	N.W.¼	9313	17- 5-'04	51.84	B. Res. & R. of W.
			25	N.E.¼	9312	17- 5-'04	46.88	B. Res. & R. of W.
			26	N.E.¼	9312	17- 5-'04	66.86	B. Res. & R. of W.
			27	N.½	9312	17- 5-'04	182.72	B. Res. & R. of W.
			28	N.W.¼	9310	17- 5-'04	160.00	
			28	S.W.¼	11208	2- 9-'08	56.07	B. Res. & R. of W.
			28	E.½	9314	17- 5-'04	124.31	B. Res. & R. of W.
			29	W.½ & N.E.¼	10620	21- 4-'06	480.00	
			29	S.E.¼	11200	1- 9-'08	159.15	B. Res. & R. of W.
			31	W.½	9310	17- 5-'04	320.00	
			31	E.½	11295	4- 7-'11	320.00	
			33	All	9310	17- 5-'04	640.00	
			34	All	9310	17- 5-'04	640.00	
			35	All	9310	17- 5-'04	640.00	
			36	E.½	9310	17- 5-'04	320.00	
22	20	4	1	All	9315	18- 5-'04	640.00	
			2	All	9315	18- 5-'04	640.00	
			3	All	9315	18- 5-'04	640.00	
			4	All	9315	18- 5-'04	640.00	

MAIN LINE LAND GRANT

DESCRIPTION					PATENT			REMARKS
T	R.	M.	S.	Part of Section	No.	Date	Area	
22	20	W4	5	All	9315	18- 5-'04	640.00	
			6	All	1854	22- 6-'91	640.00	
			7	All.	9315	18- 5-'04	640.00	
			9	All	9315	18- 5-'04	640.00	
			10	All	9315	18- 5-'04	640.00	
			11	All	10621	21- 4-'06	640.00	
			12	All	9315	18- 5-'04	640.00	
			13	All	9315	18- 5-'04	640.00	
			14	All	9315	18- 5-'04	640.00	
			15	All	9315	18- 5-'04	640.00	
			17	E.½ & N.W.¼	9315	18- 5-'04	480.00	
			17	S.W.¼	4342	20-10-'99	160.00	
			18	S.½	1855	22- 6-'91	320.00	
			19	All	9315	18- 5-'04	640.00	
			21	All	9315	18- 5-'04	640.00	
			22	All	9315	18- 5-'04	640.00	
			23	All	9315	18- 5-'04	640.00	
			24	All	9315	18- 5-'04	640.00	
			25	All	9315	18- 5-'04	640.00	
			26	N.E.¼	9315	18- 5-'04	160.00	
			27	All	9315	18- 5-'04	640.00	
			28	All	9315	18- 5-'04	640.00	
			29	All	10621	21- 4-'06	640.00	
			30	All	9315	18- 5-'04	640.00	
			31	All	9315	18- 5-'04	639.64	
			32	All	9315	18- 5-'04	639.72	
			33	All	9315	18- 5-'04	640.01	
			34	All	9315	18- 5-'04	640.44	
			35	All	9315	18- 5-'04	640.39	
			36	All	9315	18- 5-'04	640.30	
23	20	4	1	All	9316	17- 5-'04	640.00	
			2	W.½ & N.E.¼	9316	17- 5-'04	482.00	
			3	All	9316	17- 5-'04	646.00	
			4	All	9316	17- 5-'04	644.00	
			5	All	9316	17- 5-'04	642.00	
			6	All	9316	17- 5-'04	640.00	
			7	All	9316	17- 5-'04	640.00	
			9	All	9316	17- 5-'04	640.00	
			10	All	9316	17- 5-'04	640.00	
			11	All.	10622	21- 4-'06	640.00	
			12	All	9316	17- 5-'04	640.00	
			13	All	9316	17- 5-'04	640.00	

CANADIAN PACIFIC RAILWAY

DESCRIPTION					PATENT			REMARKS
T.	R.	M.	S.	Part of Section	No.	Date	Area	
23	20	W4	14	All	9316	17- 5-'04	640 00	
			15	All	9316	17- 5-'04	640 00	
			16	All	9316	17- 5-'04	640 00	
			17	All	9316	17- 5-'04	640 00	
			18	W.½	9316	17- 5-'04	320 00	
			19	All	9316	17- 5-'04	640 00	
			20	All	9316	17- 5-'04	640 00	
			21	All	9316	17- 5-'04	640 00	
			22	All	9316	17- 5-'04	640 00	
			23	All	9316	17- 5-'04	640 00	
			24	All	9316	17- 5-'04	640 00	
			25	All	9316	17- 5-'04	640 00	
			26	N.E.¼	9316	17- 5-'04	160 00	
			27	All	9316	17- 5-'04	640 00	
			28	All	9316	17- 5-'04	640 00	
			29	All	10622	21- 4-'06	640 00	
			30	All	9316	17- 5-'04	640 00	
			31	All	9316	17- 5-'04	640 00	
			32	All	9316	17- 5-'04	640 00	
			33	All	9316	17- 5-'04	640 00	
			34	All	9316	17- 5-'04	640 00	
			35	All	9316	17- 5-'04	640 00	
			36	All	9316	17- 5-'04	640 00	
24	20	4	2	All	9317	19- 5-'04	640 00	
			3	All	9317	19- 5-'04	640 00	
			4	All	9317	19- 5-'04	640 00	
			5	All	9317	19- 5-'04	640 00	
			6	All	9317	19- 5-'04	640 00	
			7	All	9317	19- 5-'04	640 00	
			9	All	9317	19- 5-'04	640 00	
			10	All	9317	19- 5-'04	640 00	
			11	All	10623	21- 4-'06	640 00	
			12	All	9317	19- 5-'04	640 00	
			13	N.½	9523	6- 9-'04	117 00	Balance Lake.
			13	S.½	9317	19- 5-'04	320 00	
			14	W.½ & S.E.¼	9317	19- 5-'04	480 00	
			14	N.E.¼	9523	6- 9-'04	84 00	Balance Lake.
			15	All	9317	19- 5-'04	640 00	
			16	All	9317	19- 5-'04	640 00	
			17	All	9317	19- 5-'04	640 00	
			18	All	9317	19- 5-'04	640 00	
			19	All	9317	19- 5-'04	640 00	

MAIN LINE LAND GRANT

DESCRIPTION					PATENT			REMARKS
T.	R.	M.	S.	Part of Section	No.	Date	Area	
24	20	W4	20	All	9317	19- 5-'04	640 00	
			21	All	9317	19- 5-'04	640 00	
			22	All	9317	19- 5-'04	640 00	
			23	E.½ & N.W.¼	9523	6- 9-'04	188 00	Balance Lake.
			23	S.W.¼	9317	19- 5-'04	160 00	
			25	All	9523	6- 9-'04	180 00	Balance Lake.
			27	All	9317	19- 5-'04	640 00	
			28	All	9317	19- 5-'04	640 00	
			29	All	10623	21- 4-'06	640 00	
			30	All	9317	19- 5-'04	640 00	
			31	All	9317	19- 5-'04	640 00	
			32	All	9317	19- 5-'04	640 00	
			33	All	9317	19- 5-'04	640 00	
			34	All	9317	19- 5-'04	640 00	
			35	N.½	9317	19- 5-'04	320 00	
			35	S.½	9523	6- 9-'04	236 00	Balance Lake.
			36	E.½ & N.W.¼	9317	19- 5-'04	480 00	
			36	S.W.¼	9523	6- 9-'04	149 00	Balance Lake.
25	20	4	1	All	9318	23- 5-'04	640 00	
			2	All	9318	23- 5-'04	640 00	
			3	E.½ & N.W.¼	9318	23- 5-'04	480 00	
			3	S.W.¼	9524	6- 9-'04	147 00	Balance Lake.
			4	W.½	9318	23- 5-'04	320 00	
			4	E.½	9524	6- 9-'04	299 00	Balance Lake.
			5	All	9318	23- 5-'04	640 00	
			6	All	9318	23- 5-'04	640 00	
			7	All	9318	23- 5-'04	640 00	
			9	W.½	9524	6- 9-'04	245 00	Balance Lake.
			9	E.½	9318	23- 5-'04	320 00	
			10	All	9318	23- 5-'04	640 00	
			11	All	10624	21- 4-'06	640 00	
			12	All	9318	23- 5-'04	640 00	
			13	All	9318	23- 5-'04	640 00	
			14	W	9524	6- 9-'04	300 00	Balance Lake.
			14	E.½	9318	23- 5-'04	320 00	
			15	W.½	9318	23- 5-'04	320 00	
			15	E.½	9524	6- 9-'04	299 00	Balance Lake.
			16	All	9318	23- 5-'04	640 00	
			17	All	9318	23- 5-'04	640 00	
			18	All	9318	23- 5-'04	640 00	
			19	All	9318	23- 5-'04	640 00	
			20	All	9318	23- 5-'04	640 00	

CANADIAN PACIFIC RAILWAY

DESCRIPTION					PATENT			REMARKS
T.	R.	M.	S.	Part of Section	No.	Date	Area	
25	20	W4	21	All	9318	23- 5-'04	640.00	
			22	All	9318	23- 5-'04	640.00	
			23	All	9318	23- 5-'04	640.00	
			24	All	9318	23- 5-'04	640.00	
			25	W.½	9318	23- 5-'04	320.00	
			25	E.½	9524	6- 9-'04	287.00	Balance Lake.
			27	All	9318	23- 5-'04	640.00	
			28	All	9318	23- 5-'04	640.00	
			29	All	10624	21- 4-'06	640.00	
			30	All	9318	23- 5-'04	640.00	
			31	N.W.¼	9524	6- 9-'04	158.00	Balance Lake.
			31	E.½ & S.W.¼	9318	23- 5-'04	480.00	
			32	All	9318	23- 5-'04	640.00	
			33	All	9318	23- 5-'04	640.00	
			34	All	9318	23- 5-'04	640.00	
			35	All	9318	23- 5-'04	640.00	
			36	All	9318	23- 5-'04	640.00	
26	20	4	1	W.½ & N.E.¼	9319	8- 7-'04	480.00	
			1	S.E.¼	9525	9- 8-'04	155.00	Balance Slough.
			2	W.½ & N.E.¼	9319	8- 7-'04	480.00	
			3	All	9319	8- 7-'04	640.00	
			4	All	9319	8- 7-'04	640.00	
			5	All	9319	8- 7-'04	640.00	
			6	N.½	9319	8- 7-'04	320.00	
			6	S.½	9526	9- 8-'04	276.70	Balance Lake.
			7	All	9319	8- 7-'04	640.00	
			9	All	9319	8- 7-'04	640.00	
			10	All	9319	8- 7-'04	640.00	
			11	All	10625	20- 4-'06	640.00	
			12	All	9319	8- 7-'04	640.00	
			13	All	9319	8- 7-'04	640.00	
			14	All	9319	8- 7-'04	640.00	
			15	All	9319	8- 7-'04	640.00	
			16	All	9319	8- 7-'04	640.00	
			17	All	9319	8- 7-'04	640.00	
			18	All	9319	8- 7-'04	640.00	
			19	All	9319	8- 7-'04	640.00	
			20	All	9319	8- 7-'04	640.00	
			21	All	9319	8- 7-'04	640.00	
			22	All	9319	8- 7-'04	640.00	
			23	All	9319	8- 7-'04	640.00	
			24	All	9319	8- 7-'04	640.00	

MAIN LINE LAND GRANT

DESCRIPTION					PATENT			REMARKS
T.	R.	M.	S.	Part of Section	No.	Date	Area	
26	20	W4	25	All	9319	8- 7-'04	640.00	
			26	N.E.¼	9319	8- 7-'04	160.00	
			27	All	9319	8- 7-'04	640.00	
			28	All	9319	8- 7-'04	640.00	
			29	All	10625	20- 4-'06	640.00	
			30	All	9319	8- 7-'04	640.00	
			31	All	9319	8- 7-'04	640.00	
			32	All	9319	8- 7-'04	640.00	
			33	All	9319	8- 7-'04	640.00	
			34	All	9319	8- 7-'04	640.00	
			35	All	9319	8- 7-'04	640.00	
			36	All	9319	8- 7-'04	641.50	
27	20	4	1	W.½	10251	13- 9-'05	322.00	
			1	E.½	9320	8- 7-'04	324.00	
			2	All	10251	13- 9-'05	644.00	
			3	W.½ & S.E.¼	10251	13- 9-'05	481.00	
			4	All	10251	13- 9-'05	642.00	
			5	All	10251	13- 9-'05	640.00	
			6	W.½	9320	8- 7-'94	319.00	
			6	E.½	10251	13- 9-'05	320.00	
			7	W.½	9320	8- 7-'04	320.00	
			7	E.½	10251	13- 9-'05	320.00	
			9	All	10251	13- 9-'05	644.00	
			10	All	10251	13- 9-'05	644.00	
			11	All	10707	1- 6-'06	644.00	
			12	W.½	10251	13- 9-'05	320.00	
			12	E.½	9320	8- 7-'04	322.00	
			13	E.½ & N.W.¼	9320	8- 7-'04	481.00	
			13	S.W.¼	10251	13- 9-'05	160.00	
			14	All	10251	13- 9-'05	644.00	
			15	All	10251	13- 9-'05	642.00	
			16	All	10251	13- 9-'05	644.00	
			17	All	10251	13- 9-'05	640.00	
			18	W.½	9320	8- 7-'04	320.00	
			18	E.½	10251	13- 9-'05	320.00	
			19	W.½ & N.E.¼	9320	8- 7-'04	480.00	
			19	S.E.¼	10251	13- 9-'05	160.00	
			20	All	10251	13- 9-'05	640.20	
			21	All	10251	13- 9-'05	644.00	
			22	All	10251	13- 9-'05	640.00	
			23	W.½	10251	13- 9-'05	322.00	
			23	E.½	9320	8- 7-'04	320.00	

CANADIAN PACIFIC RAILWAY

DESCRIPTION					PATENT			REMARKS
T.	R.	M.	S.	Part of Section	No.	Date	Area	
27	20	W4	24	E.½ & N.W.¼	9320	8- 7-'04	480.00	
			25	E.½ & S.W.¼	9320	8- 7-'04	480.00	
			25	N.W.¼	10251	13- 9-'05	160.00	
			26	N.E.¼	10251	13- 9-'05	161.00	
			27	All	10251	13- 9-'05	640.40	
			28	All	10251	13- 9-'05	643.00	
			29	E.½	10627	1- 6-'06	320.80	
			29	N.W.¼	10626	26- 4-'06	160.00	
			30	All	9320	8- 7-'04	640.00	
			31	W.½ & S.E.¼	9320	8- 7-'04	480.00	
			31	N.E.¼	10251	13- 9-'05	160.00	
			32	All	10251	13- 9-'05	640.00	
			33	All	10251	13- 9-'05	640.80	
			34	All	10251	13- 9-'05	641.20	
			35	All	10251	13- 9-'05	642.80	
			36	W.½	10251	13- 9-'05	320.00	
			36	E.½	9320	8- 7-'04	320.00	
28	20	4	1	All	10252	14- 9-'05	641.60	
			2	All	10252	14- 9-'05	640.80	
			3	All	10252	14- 9-'05	640.00	
			4	All	10252	14- 9-'05	640.00	
			5	All	10252	14- 9-'05	640.00	
			6	E.½ & S.W.¼	10252	14- 9-'05	480.00	
			6	N.W.¼	10253	14- 9-'05	156.00	Balance Lake.
			7	N.½	10252	14- 9-'05	320.00	
			9	All	10252	14- 9-'05	640.00	
			10	All	10252	14- 9-'05	640.00	
			11	All	10628	26- 4-'06	640.00	
			12	All	10252	14- 9-'05	640.00	
			13	All	10252	14- 9-'05	640.00	
			14	All	10252	14- 9-'05	640.00	
			15	All	10252	14- 9-'05	640.00	
			16	All	10252	14- 9-'05	640.00	
			17	All	10252	14- 9-'05	10.00	
			18	All	10252	14- 9-'05	640.00	
			19	All	10252	14- 9-'05	640.00	
			20	All	10252	14- 9-'05	640.00	
			21	All	10252	14- 9-'05	640.00	
			22	All	10252	14- 9-'05	640.00	
			23	All	10252	14- 9-'05	640.00	
			24	All	10252	14- 9-'05	640.00	
			25	All	10252	14- 9-'05	640.00	

MAIN LINE LAND GRANT

DESCRIPTION					PATENT			REMARKS
T.	R.	M.	S.	Part of Section	No.	Date	Area	
28	20	W4	26	N.E.¼	10252	14- 9-'05	160 00	
			27	All	10252	14- 9-'05	640 00	
			28	All	10252	14- 9-'05	640.00	
			29	All	10628	26- 4-'06	640.00	
			30	All	10252	14- 9-'05	640 00	
			31	All	10252	14- 9-'05	640 00	
			32	All	10252	14- 9-'05	640 00	
			33	All	10252	14- 9-'05	640 00	
			34	All	10252	14- 9-'05	640 00	
			35	All	10252	14- 9-'05	639 00	
			36	All	10252	14- 9-'05	639 00	
21	21	4	25	N.½	9321	17- 5-'04	320 00	
			25	S.½	9322	26- 7-'04	237.95	B. Res. & R. of W.
			26	N.E.¼	9322	26- 7-'04	149 10	B. Res. & R. of W.
			27	N.½	9322	26- 7-'04	128 95	B. Res. & R. of W.
			33	All	8325	2- 5-'03	282 14	B. Res. & R. of W
			34	N.E.¼	9321	17- 5-'04	160 00	
			34	S.E.¼	9469	18- 7-'04	160 00	
			35	All	9321	17- 5-'04	640 00	
			36	All	9321	17- 5-'04	640 00	
22	21	4	1	All	9323	8- 7-'04	640 00	
			2	All	9323	8- 7-'04	640 00	
			3	All	9323	8- 7-'04	640 00	
			4	E.½ & N.W.¼	9323	8- 7-'04	480 00	
			5	W.½	9324	15- 6-'04	118 75	B. Res. & R. of W
			5	N.E.¼	9323	8- 7-'04	160 00	
			5	S.E.¼	9325	14- 6-'04	56 14	B. Res. & R. of W.
			6	N.½	9324	15- 6-'04	50 41	B. Res. & R. of W.
			7	E.½ & N.W.¼	9323	8- 7-'04	480 00	
			7	S.W.¼	9324	15- 6-'04	155 73	B. Res. & R. of W.
			9	All	9323	8- 7-'04	640 00	
			10	All	9323	8- 7-'04	640 00	
			11	All	10629	25- 4-'06	640 00	
			13	All	9323	8- 7-'04	640 00	
			14	All	9323	8- 7-'04	640 00	
			15	All	9323	8- 7-'04	640 00	
			16	All	9323	8- 7-'04	640 00	
			17	All	9323	8- 7-'04	640 00	
			18	W.½ or N.W.¼	9323	8- 7-'04	80 00	
			19	All	9323	8- 7-'04	640 00	
			20	All	9323	8- 7-'04	640 00	
			21	All	9323	8- 7-'04	640 00	

CANADIAN PACIFIC RAILWAY

DESCRIPTION					PATENT			REMARKS
T.	R.	M.	S.	Part of Section	No.	Date	Area	
22	21	W4	22	All	9323	8- 7-'04	640.00	
			23	All	9323	8- 7-'04	640.00	
			24	All	9323	8- 7-'04	640.00	
			25	All	9323	8- 7-'04	640.00	
			26	N.E.¼	9323	8- 7-'04	160.00	
			27	All	9323	8- 7-'04	640.00	
			28	All	9323	8- 7-'04	640.00	
			29	All	10629	25- 4-'06	640.00	
			30	All	9323	8- 7-'04	640.00	
			31	All	9323	8- 7-'04	638.00	
			32	All	9323	8- 7-'04	640.00	
			33	All	9323	8- 7-'04	640.00	
			34	All	9323	8- 7-'04	640.00	
			35	All	9323	8- 7-'04	640.00	
			36	W.½	9323	8- 7-'04	319.00	
23	21	4	1	All	9326	23- 8-'04	639.00	
			2	All	9326	23- 8-'04	639.00	
			3	All	9326	23- 8-'04	637.00	
			4	All	9326	23- 8-'04	637.00	
			5	All	9326	23- 8-'04	640.00	
			6	All	9326	23- 8-'04	639.00	
			7	All	9326	23- 8-'04	640.00	
			9	All	9326	23- 8-'04	640.00	
			10	All	9326	23- 8-'04	640.00	
			11	All	10630	25- 4-'06	640.00	
			12	All	9326	23- 8-'04	640.00	
			13	All	9326	23- 8-'04	640.00	
			14	All	9326	23- 8-'04	640.00	
			15	All	9326	23- 8-'04	640.00	
			16	All	9326	23- 8-'04	640.00	
			17	All	9326	23- 8-'04	640.00	
			18	All	9326	23- 8-'04	640.00	
			19	N.½	9326	23- 8-'04	320.00	
			19	S.½	7801	28- 1-'02	320.00	
			20	E.½	9326	23- 8-'04	320.00	
			21	All	9326	23- 8-'04	640.00	
			22	All	9326	23- 8-'04	640.00	
			23	All	9326	23- 8-'04	640.00	
			24	All	9326	23- 8-'04	640.00	
			25	All	9326	23- 8-'04	640.00	
			26	N.E.¼	9326	23- 8-'04	160.00	
			27	All	9326	23- 8-'04	640.00	

MAIN LINE LAND GRANT

DESCRIPTION					PATENT			REMARKS
T.	R.	M.	S.	Part of Section	No.	Date	Area	
23	21	W4	28	W.½ & N.E.¼	9326	23- 8-'04	480 00	
			28	S.E.¼	9470	18- 7-'04	160 00	
			29	All	10630	25- 4-'06	640.00	
			30	W.½ & N.E.¼	9326	23- 8-'04	480 00	
			31	All	9326	23- 8-'04	640 00	
			32	All	9326	23- 8-'04	640 00	
			33	All	9326	23- 8-'04	640 00	
			34	All	9326	23- 8-'04	640 00	
			35	All	9326	23- 8-'04	640 00	
			36	All	9326	23- 8-'04	640 00	
24	21	4	1	All	9327	27- 7-'04	640 00	
			2	All	9327	27- 7-'04	640 00	
			3	All	9327	27- 7-'04	640 00	
			4	All	9327	27- 7-'04	640 00	
			5	All	9327	27- 7-'04	640 00	
			6	All	9327	27- 7-'04	640 00	
			7	All	9327	27- 7-'04	640 00	
			9	All	9327	27- 7-'04	640 00	
			10	All	9327	27- 7-'04	640 00	
			11	All	10631	25- 4-'06	640 00	
			12	All	9327	27- 7-'04	640 00	
			13	All	9327	27- 7-'04	640 00	
			14	All	9327	27- 7-'04	640 00	
			15	All	9327	27- 7-'04	640 00	
			16	All	9327	27- 7-'04	640 00	
			17	All	9327	27- 7-'04	640 00	
			18	All	9327	27- 7-'04	640 00	
			19	All	9327	27- 7-'04	640 00	
			20	All	9327	27- 7-'04	640 00	
			21	All	9327	27- 7-'04	640 00	
			22	All	9327	27- 7-'04	640 00	
			23	All	9327	27- 7-'04	640.00	
			24	All	9327	27- 7-'04	640 00	
			25	All	9327	27- 7-'04	640.00	
			26	N.E.¼	9327	27- 7-'04	160 00	
			27	All	9327	27- 7-'04	640 00	
			28	All	9327	27- 7-'04	640 00	
			29	All	10631	25- 4-'06	640 00	
			30	All	9327	27- 7-'04	640 00	
			31	All	9327	27- 7-'04	640 00	
			32	All	9327	27- 7-'04	640 00	
			33	All	9327	27- 7-'04	640 00	

CANADIAN PACIFIC RAILWAY

DESCRIPTION					PATENT			REMARKS
T.	R.	M.	S.	Part of Section	No.	Date	Area	
24	21	W4	34	All	9327	27- 7-'04	640.00	
			35	All	9327	27- 7-'04	640.00	
			36	All	9327	27- 7-'04	640.00	
25	21	4	1	E.½ & S.W.¼	9328	6- 9-'04	480.00	
			1	N.W.¼	9527	6- 8-'04	106.00	Balance Lake
			2	W.½ & S.E.¼	9328	6- 9-'04	480.00	
			2	N.E.¼	9527	6- 8-'04	149.00	Balance Lake
			3	All	9328	6- 9-'04	640.00	
			4	All	9328	6- 9-'04	640.00	
			5	All	9328	6- 9-'04	640.00	
			6	All	9328	6- 9-'04	640.00	
			7	All	9328	6- 9-'04	640.00	
			9	All	9328	6- 9-'04	640.00	
			10	All	9328	6- 9-'04	640.00	
			11	W.½ & N.E.¼	10632	25- 4-'06	480.00	
			12	E.½ & N.W.¼	9328	6- 9-'04	480.00	
			12	S.W.¼	9527	6- 8-'04	85.00	Balance Lake.
			13	All	9328	6- 9-'04	640.00	
			14	All	9328	6- 9-'04	640.00	
			15	All	9328	6- 9-'04	640.00	
			16	All	9328	6- 9-'04	640.00	
			17	All	9328	6- 9-'04	640.00	
			18	All	9328	6- 9-'04	640.00	
			19	All	9328	6- 9-'04	640.00	
			20	All	9328	6- 9-'04	640.00	
			21	All	9328	6- 9-'04	640.00	
			22	All	9328	6- 9-'04	640.00	
			23	All	9328	6- 9-'04	640.00	
			24	All	9328	6- 9-'04	640.00	
			25	All	9328	6- 9-'04	640.00	
			27	All	9328	6- 9-'04	640.00	
			28	All	9328	6- 9-'04	640.00	
			29	All	10632	25- 4-'06	640.00	
			30	All	9328	6- 9-'04	640.00	
			31	All	9328	6- 9-'04	640.00	
			32	All	9328	6- 9-'04	640.00	
			33	All	9328	6- 9-'04	640.00	
			34	E.½ & N.W.¼	9328	6- 9-'04	480.00	
			35	All	9328	6- 9-'04	640.00	
			36	N.½	9328	6- 8-'04	283.00	Balance Lake
			36	S.½	9328	6- 9-'04	320.00	
26	21	4	1	All	9329	6- 9-'04	640.00	

MAIN LINE LAND GRANT

DESCRIPTION					PATENT			REMARKS
T.	R.	M.	S.	Part of Section	No.	Date	Area	
26	21	W4	2	All	9329	6- 9-'04	640 00	
			3	All	9329	6- 9-'04	640 00	
			4	All	9329	6- 9-'04	640 00	
			5	All	9329	6- 9-'04	640 00	
			6	All	9329	6- 9-'04	640 00	
			7	All	9329	6- 9-'04	640 00	
			9	All	9329	6- 9-'04	640 00	
			10	W.½ & S.E.¼	9329	6- 9-'04	480 00	
			10	N.E.¼	9529	8- 8-'04	154 00	Balance Lake.
			11	W.½	10915	27- 3-'07	248 00	Balance Lake.
			11	E.½	10633	25- 4-'06	320 00	
			12	W.½	9329	6- 9-'04	320 00	
			12	E.½	9529	8- 8-'04	261 00	Balance Lake.
			13	W.½ & N.E.¼	9329	6- 9-'04	480 00	
			13	S.E.¼	9529	8- 8-'04	146 00	Balance Lake.
			14	All	9329	6- 9-'04	640 00	
			15	All	9329	6- 9-'04	640 00	
			16	All	9329	6- 9-'04	640 00	
			17	All	9329	6- 9-'04	640 00	
			18	All	9329	6- 9-'04	640 00	
			19	All	9329	6- 9-'04	640 00	
			20	All	9329	6- 9-'04	640 00	
			21	All	9329	6- 9-'04	640 00	
			22	All	9329	6- 9-'04	640 00	
			23	All	9329	6- 9-'04	640 00	
			24	All	9329	6- 9-'04	640 00	
			25	W.½ & S.E.¼	9329	6- 9-'04	480 00	
			25	N.E.¼	9529	8- 8-'04	147 00	Balance Lake.
			26	N.E.¼	9329	6- 9-'04	160 00	
			27	All	9329	6- 9-'04	640 00	
			28	All	9329	6- 9-'04	640 00	
			29	All	10633	25- 4-'06	640 00	
			30	All	9329	6- 9-'04	640 00	
			31	All	9329	6- 9-'04	637 66	
			32	All	9329	6- 9-'04	636 86	
			33	W.½	9329	6- 9-'04	318 13	
			[illegible]	[illegible]	9529	8- 8-'04	281 03	Balance Lake.
			34	[illegible]	9329	6- 9-'04	320 00	
			35	All	9329	6- 9-'04	634 46	
			36	All	9329	6- 9-'04	633 66	
27	21	4	1	All	9330	4- 8-'04	634 00	
			2	All	9330	4- 8-'04	636 00	

CANADIAN PACIFIC RAILWAY

DESCRIPTION					PATENT			REMARKS
T.	R.	M.	S.	Part of Section	No.	Date	Area	
27	21	W4	3	All	9330	4- 8-'04	637 00	
			4	All	9330	4- 8-'04	638 00	
			5	All	9330	4- 8-'04	638 00	
			6	All	9330	4- 8-'04	640 00	
			7	All	9330	4- 8-'04	640 00	
			9	All	9330	4- 8-'04	640 00	
			10	All	9330	4- 8-'04	640 00	
			11	All	10634	25- 4-'06	640 00	
			12	All	9330	4- 8-'04	640 00	
			13	All	9330	4- 8-'04	640 00	
			14	All	9330	4- 8-'04	640 00	
			15	All	9330	4- 8-'04	640 00	
			16	W.½ & S.E.¼	9330	4- 8-'04	480 00	
			17	All	9330	4- 8-'04	640 00	
			18	N.½	9330	4- 8-'04	320 00	
			19	All	9330	4- 8-'04	640 00	
			20	All	9330	4- 8-'04	640 00	
			21	All	9330	4- 8-'04	640 00	
			22	W.½ & N.E.¼	9330	4- 8-'04	480 00	
			23	All	9330	4- 8-'04	640 00	
			24	All	9330	4- 8-'04	640 00	
			25	All	9330	4- 8-'04	640 00	
			26	N.E.¼	9330	4- 8-'04	160 00	
			27	All	9330	4- 8-'04	640 00	
			28	All	9330	4- 8-'04	640 00	
			29	All	10634	25- 4-'06	640 00	
			30	All	9330	4- 8-'04	640 00	
			31	All	9330	4- 8-'04	640 00	
			32	All	9330	4- 8-'04	640 00	
			33	All	9330	4- 8-'04	640 00	
			34	All	9330	4- 8-'04	640 00	
			35	All	9330	4- 8-'04	640 00	
			36	All	9330	4- 8-'04	640 00	
28	21	[illegible]	1	All	9331	28- 7-'04	640 00	
			2	All	9331	28- 7-'04	640 00	
			3	All	9331	28- 7-'04	640 00	
			[illegible]	All	9331	28- 7-'04	640 00	
				All	9331	28- 7-'04	640 00	
				All	9331	28- 7-'04	640 00	
			[illegible]	All	9331	28- 7-'04	640 00	
			9	All	9331	28- 7-'04	640 00	
			10	All	9331	28- 7-'04	640 00	

MAIN LINE LAND GRANT

DESCRIPTION					PATENT			REMARKS
T.	R.	M.	S.	Part of Section	No.	Date	Area	
28	21	W4	11	All	10635	25- 4-'06	640 00	
			12	W.½ & N.E.¼	9331	28- 7-'04	480 00	
			13	All	9331	28- 7-'04	640 00	
			14	All	9331	28- 7-'04	640 00	
			15	All	9331	28- 7-'04	640 00	
			16	All	9331	28- 7-'04	640 00	
			17	All	9331	28- 7-'04	640 00	
			18	N.E.¼	11230	8- 5-'09	160 00	
			18	S.½	9331	28- 7-'04	320 00	
			19	All	9331	28- 7-'04	640 00	
			20	All	9331	28- 7-'04	640 00	
			21	All	9331	28- 7-'04	640 00	
			22	All	9331	28- 7-'04	640 00	
			23	All	9331	28- 7-'04	640 00	
			24	All	9331	28- 7-'04	640 00	
			25	All	9331	28- 7-'04	640 00	
			26	N.E.¼	9331	28- 7-'04	160 00	
			27	All	9331	28- 7-'04	640 00	
			28	All	9331	28- 7-'04	640 00	
			29	All	10635	25- 4-'06	640 00	
			30	All	9331	28- 7-'04	640 00	
			31	All	9331	28- 7-'04	640 00	
			32	All	9331	28- 7-'04	640 00	
			33	All	9331	28- 7-'04	640 00	
			34	All	9331	28- 7-'04	640 00	
			35	All	9331	28- 7-'04	640 00	
			36	All	9331	28- 7-'04	640 00	
22	22	4	7	N.E.¼	9332	23- 7-'04	86 14	B.R.'s & R. of W.
			9	N.½	9333	23- 8-'04	320 00	
			9	S.½	9332	23- 7-'04	103 78	B.R.'s & R. of W.
			10	N.½	9333	23- 8-'04	320 00	
			10	S.½	9332	23- 7-'04	103 81	B.R.'s & R. of W.
			11	N.½	10636	25- 4-'06	320 00	
			11	S.½	10637	7- 5-'06	116 77	B.R.'s & R. of W.
			12	N.½	9333	23- 8-'04	320 00	
			12	S.	9332	23- 7-'04	22[illegible] 37	B.R.'s & R. of W.
			13	All	[illegible]	23- 8-'04	640 00	
			14	All	[illegible]	23- 8-'04	640 00	
			16	E. & N.W.¼	9333	23- 8-'04	480 00	
			17	All	[illegible]	23- 8-'04	640 00	
			18	S.W.	8[illegible]0	23- 8-'04	160 00	
			19	All	[illegible]	23- 8-'04	640 00	

CANADIAN PACIFIC RAILWAY

DESCRIPTION					PATENT			REMARKS
T.	R.	M.	S.	Part of Section	No.	Date	Area	
22	22	W4	20	W.½ & S.E.¼	9333	23- 8-'04	480 00	
			21	All	8327	24- 4-'03	640 00	
			23	All	9333	23- 8-'04	640 00	
			24	All	9333	23- 8-'04	640 00	
			25	All	9333	23- 8-'04	640 00	
			26	N.E.¼	9333	23- 8-'04	160 00	
			27	All	9333	23- 8-'04	640 00	
			28	S.½	9333	23- 8-'04	320 00	
			29	All	10636	25- 4-'06	640 00	
			31	W.½ & S.E.¼	9333	23- 8-'04	476 57	
			31	N.E.¼	2429	12- 6-'94	156 45	
			33	All	9333	23- 8-'04	633 56	
			34	All	9333	23- 8-'04	633 76	
			35	All	9333	23- 8-'04	634 12	
			36	E.½	9333	23- 8-'04	317 12	
23	22	4	1	All	9334	13- 8-'04	640 21	
			2	All	9334	13- 8-'04	638 14	
			3	All	9334	13- 8-'04	638 60	
			4	All	9334	13- 8-'04	638 65	
			5	All	8328	24- 4-'03	638 30	
			6	N.½	9334	13- 8-'04	320 00	
			6	S.E.¼	10822	24- 7-'06	158 75	
			7	All	9334	13- 8-'04	640 00	
			9	All	9334	13- 8-'04	640 00	
			10	All	9334	13- 8-'04	640 00	
			11	All	10638	23- 4-'06	640 00	
			12	All	9334	13- 8-'04	640 00	
			13	All	9334	13- 8-'04	640 00	
			14	All	9334	13- 8-'04	640 00	
			15	All	9334	13- 8-'04	640 00	
			16	All	9334	13- 8-'04	640 00	
			17	All	9334	13- 8-'04	640 00	
			18	All	9334	13- 8-'04	640 00	
			19	All	9334	13- 8-'04	640 00	
			20	All	9334	13- 8-'04	640 00	
			21	All	9334	13- 8-'04	640 00	
			[illegible]	All	9334	13- 8-'04	640 00	
			[illegible]	All	9334	13- 8-'04	640 00	
			25	All	9334	13- 8-'04	640 00	
			26	N.½	9334	13- 8-'04	160 00	
			27	All	9334	13- 8-'04	640 00	
			28	All	9334	13- 8-'04	640 00	

MAIN LINE LAND GRANT

DESCRIPTION					PATENT			REMARKS
T.	R.	M.	S.	Part of Section	No.	Date	Area	
23	22	W 4	29	All	10638	23- 4-'06	640 00	
			30	All	9334	13- 8-'04	640 00	
			31	All	9334	13- 8-'04	640 00	
			32	All	9334	13- 8-'04	640 00	
			33	All	9334	13- 8-'04	640 00	
			34	All	9334	13- 8-'04	640 00	
			35	All	9334	13- 8-'04	640 00	
			36	All	9334	13- 8-'04	640 00	
24	22	4	1	All	9335	25- 7-'04	640 00	
			2	All	9335	25- 7-'04	640 00	
			3	All	9335	25- 7-'04	640 00	
			4	All	9335	25- 7-'04	640 00	
			5	All	9335	25- 7-'04	640 00	
			6	All	9335	25- 7-'04	640 00	
			7	All	9335	25- 7-'04	640 00	
			9	All	9335	25- 7-'04	640 00	
			10	All	9335	25- 7-'04	640 00	
			11	All	10639	23- 4-'06	640 00	
			12	All	9335	25- 7-'04	640 00	
			13	All	9335	25- 7-'04	640 00	
			14	All	9335	25- 7-'04	640 00	
			15	All	9335	25- 7-'04	640 00	
			16	All	9335	25- 7-'04	640 00	
			17	All	9335	25- 7-'04	640 00	
			18	All	9335	25- 7-'04	640 00	
			19	All	9335	25- 7-'04	640 00	
			20	All	9335	25- 7-'04	640 00	
			21	All	9335	25- 7-'04	640 00	
			22	All	9335	25- 7-'04	640 00	
			23	All	9335	25- 7-'04	640 00	
			24	All	9335	25- 7-'04	640 00	
			25	All	9335	25- 7-'04	640 00	
			26	N.E. ¼	9335	25- 7-'04	160 00	
			27	All	9335	25- 7-'04	640 00	
			28	All	9335	25- 7-'04	640 00	
			29	All	10639	23- 4-'06	640 00	
			30	All	9335	25- 7-'04	640 00	
			31	All	9335	25- 7-'04	640 00	
			32	All	9335	25- 7-'04	640 00	
			33	All	9335	25- 7-'04	640 00	
			34	All	9335	25- 7-'04	640 00	
			35	All	9335	25- 7-'04	640 00	

CANADIAN PACIFIC RAILWAY

DESCRIPTION					PATENT			REMARKS
T.	R.	M.	S.	Part of Section	No	Date	Area	
24	22	W4	36	NE	9335	25- 7-'04	640 00	
25	22	4	1	NE	9336	25- 7-'04	640 00	
			2	NE	9336	25- 7-'04	640 00	
			3	NE	9336	25- 7-'04	640 00	
			4	NE	9336	25- 7-'04	640 00	
			5	NE	9336	25- 7-'04	640 00	
			6	NE	9336	25- 7-'04	640 00	
			7	NE	9336	25- 7-'04	640 00	
			9	NE	9336	25- 7-'04	640 00	
			10	NE	9336	25- 7-'04	640 00	
			11	NE	10640	23- 4-'06	640 00	
			12	NE	9336	25- 7-'04	640 00	
			13	NE	9336	25- 7-'04	640 00	
			14	NE	9336	25 7-'04	640 00	
			15	NE	9336	25- 7-'04	640 00	
			16	NE	9336	25- 7-'04	640 00	
			17	NE	9336	7-'04	640 00	
			18	NE	9336	25- 7-'04	640 00	
			19	NE	9336	25 7-'04	640 00	
			20	NE	9336	25- 7-'04	640 00	
			21	NE	9336	25- 7-'04	640 00	
			22	NE	9336	25- 7-'04	640 00	
			23	NE	9336	25- 7-'04	640 00	
			24	NE	9336	25 7-'04	640 00	
			25	NE	9336	25 7-'04	640 00	
			27	NE	9336	25 7-'04	640 00	
			28	NE	9336	25- 7-'04	640 00	
			29	NE	10640	23 4-'06	640 00	
			30	NE	9336	25 7-'04	640 00	
			31	NE	9336	25 7-'04	640 00	
			32	NE	9336	25 7-'04	640 00	
			33	NE	9336	25 7-'04	640 00	
			34	NE	9336	25 7-'04	640 00	
			35	NE	9336	25 7-'04	640 00	
			36	NE	9336	25 7-'04	640 00	
26	22	4	1	NE	9337	23 8-'04	640 00	
			2	NE	9337	23- 8-'04	640 00	
			3	NE	9337	23- 8-'04	640 00	
			4	NE	9337	23- 8-'04	640 00	
			5	NE	9337	23 8-'04	640 00	
			6	NE	9337	23- 8-'04	640 00	
			7	NE	9337	23- 8-'04	640 00	

MAIN LINE LAND GRANT

DESCRIPTION					PATENT			REMARKS
T.	R.	M.	S.	Part of Section	No.	Date	Area	
26	22	W 4	9	All	9337	23- 8-'04	640 00	
			10	All	9337	23- 8-'04	640 00	
			11	All	10641	23- 4-'06	640 00	
			12	All	9337	23- 8-'04	640 00	
			13	All	9337	23- 8-'04	640 00	
			14	All	9337	23- 8-'04	640 00	
			15	All	9337	23- 8-'04	640 00	
			16	All	9337	23- 8-'04	640 00	
			17	All	9337	23- 8-'04	640 00	
			18	All	9337	23- 8-'04	640 00	
			19	All	9337	23- 8-'04	640 00	
			20	All	9337	23- 8-'04	640 00	
			21	All	9337	23- 8-'04	640 00	
			22	All	9337	23- 8-'04	640 00	
			23	All	9337	23- 8-'04	640 00	
			24	All	9337	23- 8-'04	640 00	
			25	All	9337	23- 8-'04	640 00	
			26	N.E.¼	9337	23- 8-'04	160 00	
			27	All	9337	23- 8-'04	640 00	
			28	All	9337	23- 8-'04	640 00	
			29	All	10641	23- 4-'06	640 00	
			30	All	9337	23- 8-'04	640 00	
			31	All	9337	23- 8-'04	634 16	
			32	All	9337	23- 8-'04	633 68	
			33	All	9337	23- 8-'04	633 88	
			34	All	9337	23- 8-'04	634 28	
			35	All	9337	23- 8-'04	635 68	
			36	All	9337	23- 8-'04	635 76	
27	22	4	1	All	9338	4- 8-'04	639 00	
			2	All	9338	4- 8-'04	638 00	
			3	All	9338	4- 8-'04	638 00	
			4	All	9338	4- 8-'04	638 00	
			5	All	9338	4- 8-'04	638 00	
			6	All	9338	4- 8-'04	638 00	
			7	All	9338	4- 8-'04	640 00	
			9	All	9338	4- 8-'04	640 00	
			10	W.½	9338	4- 8-'04	320 00	
			11	All	10642	21- 4-'06	640 00	
			12	S.½	9338	4- 8-'04	320 00	
			13	All	9338	4- 8-'04	640 00	
			14	All	9338	4- 8-'04	640 00	
			15	All	9338	4- 8-'04	640 00	

MICROCOPY RESOLUTION TEST CHART

ANSI and ISO TEST CHART No 2



APPLIED IMAGE Inc

CANADIAN PACIFIC RAILWAY

DESCRIPTION					PATENT			REMARKS
T.	R.	M.	S.	Part of Section	No.	Date	Area	
27	22	W4	16	W.½ & S.E.¼	9338	4- 8-'04	480.00	
			17	All	9338	4- 8-'04	640.00	
			18	All	9338	4- 8-'04	640.00	
			19	All	9338	4- 8-'04	640.00	
			20	All	9338	4- 8-'04	640.00	
			21	All	9338	4- 8-'04	640.00	
			22	All	9338	4- 8-'04	640.00	
			23	All	9338	4- 8-'04	640.00	
			24	W.½ & N.E.¼	9338	4- 8-'04	480.00	
			25	All	9338	4- 8-'04	640.00	
			26	N.E.¼	9338	4- 8-'04	160.00	
			27	All	9338	4- 8-'04	640.00	
			28	All	9338	4- 8-'04	640.00	
			29	All	10642	21- 4-'06	640.00	
			30	All	9338	4- 8-'04	640.00	
			31	All	9338	4- 8-'04	640.00	
			32	All	9338	4- 8-'04	640.00	
			33	All	9338	4- 8-'04	640.00	
			34	All	9338	4- 8-'04	640.00	
			35	All	9338	4- 8-'04	640.00	
			36	All	9338	4- 8-'04	640.00	
28	22	4	1	All	9339	25- 7-'04	640.00	
			2	All	9339	25- 7-'04	640.00	
			3	All	9339	25- 7-'04	640.00	
			4	All	9339	25- 7-'04	640.00	
			5	All	9339	25- 7-'04	640.00	
			6	All	9339	25- 7-'04	640.00	
			7	All	9339	25- 7-'04	640.00	
			9	All	9339	25- 7-'04	640.00	
			10	All	9339	25- 7-'04	640.00	
			11	All	10643	21- 4-'06	640.00	
			12	All	9339	25- 7-'04	640.00	
			13	All	9339	25- 7-'04	640.00	
			14	All	9339	25- 7-'04	640.00	
			15	All	9339	25- 7-'04	640.00	
			16	All	9339	25- 7-'04	640.00	
			17	All	9339	25- 7-'04	640.00	
			18	All	9339	25- 7-'04	640.00	
			19	All	9339	25- 7-'04	640.00	
			20	All	9339	25- 7-'04	640.00	
			21	All	9339	25- 7-'04	640.00	
			22	All	9339	25- 7-'04	640.00	

MAIN LINE LAND GRANT

DESCRIPTION					PATENT			
T.	R.	M.	S.	Part of Section	No.	Date	Area	REMARKS
28	22	W4	23	All	9339	25- 7-'04	640.00	
			24	All	9339	25- 7-'04	640.00	
			25	All	9339	25- 7-'04	640.00	
			26	N.E.¼	9339	25- 7-'04	160.00	
			27	All	9339	25- 7-'04	640.00	
			28	All	9339	25- 7-'04	640.00	
			29	All	10643	21- 4-'06	640.00	
			30	All	9339	25- 7-'04	640.00	
			31	All	9339	25- 7-'04	640.00	
			32	All	9339	25- 7-'04	640.00	
			33	All	9339	25- 7-'04	640.00	
			34	All	9339	25- 7-'04	640.00	
			35	All	9339	25- 7-'04	640.00	
			36	All	9339	25- 7-'04	640.00	
22	23	4	13	N.W.¼	9341	20- 8-'04	152.41	B. Res. & R. of W.
			13	N.E.¼	9340	27- 7-'04	160.00	
			13	S.W.¼	9342	23- 7-'04	25.63	B. Res. & R. of W.
			13	S.E.¼	1763	20-10-'92	98.47	B. Res. & R. of W.
			21	E.½ & N.W.¼	8335	2- 5-'03	103.36	B. Res. & R. of W.
			22	N.W.¼	9340	27- 7-'04	160.00	
			22	S.½	9341	20- 8-'04	119.76	B. Res. & R. of W.
			23	N.½	9340	27- 7-'04	320.00	
			23	S.½	9341	20- 8-'04	288.65	B. Res. & R. of W.
			24	N.W.¼	9340	27- 7-'04	160.00	
			25	All	9340	27- 7-'04	640.00	
			26	N.E.¼	9340	27- 7-'04	160.00	
			27	All	9340	27- 7-'04	640.00	
			28	N.W.¼	9340	27- 7-'04	160.00	
			28	N.E.¼	11120	20- 5-'07	160.00	
			28	S.W.¼	10904	27- 3-'07	88.00	B. Res. & R. of W.
			29	N.E.¼	10644	8- 5-'06	67.68	B. Res. & R. of W.
			31	N.E.¼	9341	20- 8-'04	46.43	B. Res. & R. of W.
			32	W.½	9341	20- 8-'04	212.18	B. Res. & R. of W.
			33	All	9340	27- 7-'04	634.60	
			34	All	9340	27- 7-'04	634.28	
			35	All	9340	27- 7-'04	634.08	
			36	All	9340	27- 7-'04	634.00	
23	23	4	1	All	9343	7- 9-'04	636.74	
			2	W.½ & S.E.¼	9343	7- 9-'04	477.82	
			3	All	9343	7- 9-'04	637.82	
			4	All	9343	7- 9-'04	637.82	
			5	N.½	8336	2- 5-'03	320.00	

CANADIAN PACIFIC RAILWAY

DESCRIPTION					PATENT			REMARKS
T.	R.	M.	S.	Part of Section	No.	Date	Area	
23	23	W4	5	S.½	8337	2- 5-'03	295.32	B. Res. & R. of W.
			6	N.½	9530	8- 8-'04	282.50	Balance Lake.
			6	S.½	9344	6- 9-'04	166.76	B. Res. & R. of W.
			7	W.½ & S.E.¼	9530	8- 8-'04	295.00	Balance Lake.
			7	N.E.¼	9343	7- 9-'04	160.00	
			9	All	9343	7- 9-'04	640.00	
			10	All	9343	7- 9-'04	640.00	
			11	All	10645	23- 4-'06	640.00	
			12	All	9343	7- 9-'04	640.00	
			13	All	9343	7- 9-'04	640.00	
			14	All	9343	7- 9-'04	640.00	
			15	All	9343	7- 9-'04	640.00	
			16	S.½	9343	7- 9-'04	320.00	
			17	All	9343	7- 9-'04	640.00	
			18	W.½ & N.E.¼	9343	7- 9-'04	480.00	
			19	All	9343	7- 9-'04	640.00	
			20	All	9343	7- 9-'04	640.00	
			21	All	9343	7- 9-'04	640.00	
			22	All	9343	7- 9-'04	640.00	
			23	All	9343	7- 9-'04	640.00	
			24	All	9343	7- 9-'04	640.00	
			25	All	9343	7- 9-'04	640.00	
			26	N.E.¼	9343	7- 9-'04	160.00	
			27	All	9343	7- 9-'04	640.00	
			28	All	9343	7- 9-'04	640.00	
			29	All	10645	23- 4-'06	640.00	
			30	All	9343	7- 9-'04	640.00	
			31	All	9343	7- 9-'04	640.00	
			32	All	9343	7- 9-'04	640.00	
			33	All	9343	7- 9-'04	640.00	
			34	All	9343	7- 9-'04	640.00	
			35	All	9343	7- 9-'04	640.00	
			36	All	9343	7- 9-'04	640.00	
24	23	4	1	All	9345	23- 7-'04	640.00	
			2	All	9345	23- 7-'04	640.00	
			3	All	9345	23- 7-'04	640.00	
			4	All	9345	23- 7-'04	640.00	
			5	All	9345	23- 7-'04	640.00	
			6	All	9345	23- 7-'04	640.00	
			7	All	9345	23- 7-'04	640.00	
			9	All	9345	23- 7-'04	640.00	
			10	All	9345	23- 7-'04	640.00	

MAIN LINE LAND GRANT

DESCRIPTION					PATENT			REMARKS
T.	R.	M.	S.	Part of Section	No.	Date	Area	
24	23	W4	11	All	10646	23- 4-'06	640 00	
			12	All	9345	23- 7-'04	640 00	
			13	All	9345	23- 7-'04	640 00	
			14	All	9345	23- 7-'04	640 00	
			15	All	9345	23- 7-'04	640 00	
			16	All	9345	23- 7-'04	640 00	
			17	All	9345	23- 7-'04	640 00	
			18	All	9345	23- 7-'04	640 00	
			19	All	9345	23- 7-'04	640 00	
			20	All	9345	23- 7-'04	640.00	
			21	All	9345	23- 7-'04	640 00	
			22	All	9345	23- 7-'04	640 00	
			23	All	9345	23- 7-'04	640 00	
			24	All	9345	23- 7-'04	640 00	
			25	All	9345	23- 7-'04	640 00	
			26	N.E.¼	9345	23- 7-'04	160 00	
			27	All	9345	23- 7-'04	640 00	
			28	All	9345	23- 7-'04	640 00	
			29	All	10646	23- 4-'06	640 00	
			30	All	9345	23- 7-'04	640 00	
			31	All	9345	23- 7-'04	640 00	
			32	All	9345	23- 7-'04	640 00	
			33	All	9345	23- 7-'04	640 00	
			34	All	9345	23- 7-'04	640 00	
			35	All	9345	23- 7-'04	640 00	
			36	All	9345	23- 7-'04	640 00	
25	23	4	1	All	9346	23- 7-'04	640 00	
			2	All	9346	23- 7-'04	640 00	
			3	All	9346	23- 7-'04	640 00	
			4	All	9346	23- 7-'04	640 00	
			5	All	9346	23- 7-'04	640 00	
			6	All	9346	23- 7-'04	640 00	
			7	All	9346	23- 7-'04	640 00	
			9	All	9346	23- 7-'04	640.00	
			10	All	9346	23- 7-'04	640 00	
			11	All	10647	23 4-'06	640 00	
			12	All	9346	23- 7-'04	640 00	
			13	All	9346	23- 7-'04	640.00	
			14	All	9346	23- 7-'04	640.00	
			15	All	9346	23- 7-'04	640 00	
			16	All	9346	23- 7-'04	640 00	
			17	All	9346	23- 7-'04	640 00	

CANADIAN PACIFIC RAILWAY

DESCRIPTION					PATENT			REMARKS
T.	R.	M.	S.	Part of Section	No.	Date	Area	
25	23	W4	18	All	9346	23- 7-'04	640.00	
			19	All	9346	23- 7-'04	640.00	
			20	All	9346	23- 7-'04	640.00	
			21	All	9346	23- 7-'04	640.00	
			22	All	9346	23- 7-'04	640.00	
			23	All	9346	23- 7-'04	640.00	
			24	All	9346	23- 7-'04	640.00	
			25	All	9346	23- 7-'04	640.00	
			27	All	9346	23- 7-'04	640.00	
			28	All	9346	23- 7-'04	640.00	
			29	All	10647	23- 4-'06	640.00	
			30	All	9346	23- 7-'04	640.00	
			31	All	9346	23- 7-'04	640.00	
			32	All	9346	23- 7-'04	640.00	
			33	All	9346	23- 7-'04	640.00	
			34	All	9346	23- 7-'04	640.00	
			35	All	9346	23- 7-'04	640.00	
			36	All	9346	23- 7-'04	640.00	
26	23	4	1	All	9347	12- 8-'04	640.00	
			2	All	9347	12- 8-'04	640.00	
			3	All	9347	12- 8-'04	640.00	
			4	All	9347	12- 8-'04	640.00	
			5	All	9347	12- 8-'04	640.00	
			6	All	9347	12- 8-'04	640.00	
			7	All	9347	12- 8-'04	640.00	
			9	All	9347	12- 8-'04	640.00	
			10	All	9347	12- 8-'04	640.00	
			11	All	10648	23- 4-'06	640.00	
			12	All	9347	12- 8-'04	640.00	
			13	All	9347	12- 8-'04	640.00	
			14	All	9347	12- 8-'04	640.00	
			15	All	9347	12- 8-'04	640.00	
			16	All	9347	12- 8-'04	640.00	
			17	All	9347	12- 8-'04	640.00	
			18	All	9347	12- 8-'04	640.00	
			19	All	9347	12- 8-'04	640.00	
			20	All	9347	12- 8-'04	640.00	
			21	All	9347	12- 8-'04	640.00	
			22	All	9347	12- 8-'04	640.00	
			23	All	9347	12- 8-'04	640.00	
			24	All	9347	12- 8-'04	640.00	
			25	All	9347	12- 8-'04	640.00	

MAIN LINE LAND GRANT

DESCRIPTION					PATENT			REMARKS
T	R.	M.	S.	Part of Section	No.	Date	Area	
26	23	W4	26	N.E.¼	9347	12- 8-'04	160.00	
			27	All	9347	12- 8-'04	640.00	
			28	All	9347	12- 8-'04	640.00	
			29	All	10648	23- 4-'06	640.00	
			30	All	9347	12- 8-'04	640.00	
			31	All	9347	12- 8-'04	636.24	
			32	All	9347	12- 8-'04	635.16	
			33	All	9347	12- 8-'04	634.68	
			34	All	9347	12- 8-'04	634.44	
			35	All	9347	12- 8-'04	634.08	
			36	All	9347	12- 8-'04	635.20	
27	23	4	1	All	9348	13- 8-'04	637.71	
			2	All	9348	13- 8-'04	638.19	
			3	All	9348	13- 8-'04	639.52	
			4	All	9348	13- 8-'04	640.00	
			5	All	9348	13- 8-'04	639.39	
			6	All	9348	13- 8-'04	639.77	
			7	All	9348	13- 8-'04	640.00	
			9	All	9348	13- 8-'04	640.00	
			10	All	9348	13- 8-'04	640.00	
			11	All	10649	23- 4-'06	640.00	
			12	All	9348	13- 8-'04	640.00	
			13	All	9348	13- 8-'04	640.00	
			14	All	9348	13- 8-'04	640.00	
			15	All	9348	13- 8-'04	640.00	
			16	All	9348	13- 8-'04	640.00	
			17	All	9348	13- 8-'04	640.00	
			18	All	9348	13- 8-'04	640.00	
			19	All	9348	13- 8-'04	640.00	
			20	All	9348	13- 8-'04	640.00	
			21	All	9348	13- 8-'04	640.00	
			22	All	9348	13- 8-'04	640.00	
			23	All	9348	13- 8-'04	640.00	
			24	All	9348	13- 8-'04	640.00	
			25	All	9348	13- 8-'04	640.00	
			26	N.E.¼	9348	13- 8-'04	160.00	
			27	All	9348	13- 8-'04	640.00	
			28	All	9348	13- 8-'04	640.00	
			29	All	10649	23- 4-'06	640.00	
			30	All	9348	13- 8-'04	640.00	
			31	All	9348	13- 8-'04	640.00	
			32	All	9348	13- 8-'04	640.00	

CANADIAN PACIFIC RAILWAY

DESCRIPTION					PATENT			REMARKS
T.	R.	M.	S.	Part of Section	No.	Date	Area	
27	23	W4	33	All	9348	13- 8-'04	640.00	
			34	All	9348	13- 8-'04	640.00	
			35	All	9348	13- 8-'04	640.00	
			36	All	9348	13- 8-'04	640.00	
28	23	4	1	All	9349	30- 7-'04	640.00	
			2	All	9349	30- 7-'04	640.00	
			3	All	9349	30- 7-'04	640.00	
			4	W.½ & N.E.¼	9349	30- 7-'04	480.00	
			5	All	9349	30- 7-'04	640.00	
			6	W.½ & N.E.¼	9349	30- 7-'04	480.00	
			7	All	9349	30- 7-'04	640.00	
			9	All	9349	30- 7-'04	640.00	
			10	All	9349	30- 7-'04	640.00	
			11	All	10650	23- 4-'06	640.00	
			12	All	9349	30- 7-'04	640.00	
			13	All	9349	30- 7-'04	640.00	
			14	All	9349	30- 7-'04	640.00	
			15	All	9349	30- 7-'04	640.00	
			16	S.W.¼	11280	20- 6-'10	160.00	
			16	E.½	9349	30- 7-'04	320.00	
			17	All	9349	30- 7-'04	640.00	
			18	N.W.¼	11279	20- 6-'10	160.00	
			18	N.E.¼	11234	23- 9-'09	160.00	
			19	All	9349	30- 7-'04	640.00	
			20	W.½ & N.E.¼	9349	30- 7-'04	480.00	
			21	All	9349	30- 7-'04	640.00	
			22	All	9349	30- 7-'04	640.00	
			23	All	9349	30- 7-'04	640.00	
			24	All	9349	30- 7-'04	640.00	
			25	All	9349	30- 7-'04	640.00	
			26	N.E.¼	9349	30- 7-'04	160.00	
			27	All	9349	30- 7-'04	640.00	
			28	All	9349	30- 7-'04	640.00	
			29	All	10650	23- 4-'06	640.00	
			30	All	9349	30- 7-'04	640.00	
			31	All	9349	30- 7-'04	640.00	
			32	All	9349	30- 7-'04	640.00	
			33	S.W.¼	9349	30- 7-'04	160.00	
			33	N.E.¼	10820	24- 7-'06	160.00	
			34	N.W.¼	11122	20- 5-'07	160.00	
			34	E.½	9349	30- 7-'04	320.00	
			35	All	9349	30- 7-'04	640.00	

MAIN LINE LAND GRANT

DESCRIPTION					PATENT			
T.	R.	M.	S.	Part of Section	No.	Date	Area	REMARKS
28	23	W4	36	S.W.¼	9349	30- 7-'04	160.00	
22	24	4	7	All	1108	25- 9-'88	258.00	N. & W. of Res've.
			17	W.½	1108	25- 9-'88	21.00	West of Reserve.
			19	All	1108	25- 9-'88	640.00	
			29	W.½ & N.E.¼	10651	7- 5-'06	306.00	West of Reserve.
			31	All	1108	25- 9-'88	503.08	Balance Lake.
23	24	4	1	All	1109	18- 1-'89	158.22	B. Res. & R. of W.
			3	Part	1109	18- 1-'89	23.00	West of Reserve.
			5	All	1109	18- 1-'89	636.93	
			6	All	9350	7- 9-'04	636.46	
			7	All	9350	7- 9-'04	640.00	
			9	All	1109	18- 1-'89	640.00	
			11	N.W.¼	10652	23- 4-'06	160.00	
			11	S.W.¼	10653	7- 5-'06	123.19	B. Res. & R. of W.
			11	E.½	10916	28- 3-'07	266.00	Balance Lake.
			12	All	9531	6- 8-'04	195.00	Balance Lake.
			13	All	9350	7- 9-'04	640.00	
			14	N.E.¼	9350	7- 9-'04	160.00	
			15	N.½	9350	7- 9-'04	320.00	
			15	S.½	1109	18- 1-'89	308.98	Bal. Right of way.
			16	N.E.¼	9351	7- 9-'04	155.56	Bal. Right of way.
			18	All	9350	7- 9-'04	640.00	
			19	W.½ & S.E.¼	9350	7- 9-'04	480.00	
			19	N.E.¼	9352	7- 9-'04	158.45	Bal. Right of way.
			20	E.½ & N.W.¼	9353	8- 9-'04	226.39	North of R. of W.
			21	E.½ & N.W.¼	9350	7- 9-'04	480.00	
			21	S.W.¼	9352	7- 9-'04	159.06	Bal. Right of way.
			22	All	9350	7- 9-'04	640.00	
			23	All	9350	7- 9-'04	640.00	
			24	N.½	9350	7- 9-'04	320.00	
			25	All	9350	7- 9-'04	640.00	
			26	N.E.¼	9350	7- 9-'04	160.00	
			27	All	9350	7- 9-'04	640.00	
			28	W.½ & N.E.¼	9532	7- 9-'04	302.00	Balance Lake.
			28	S.E.¼	9350	7- 9-'04	160.00	
			29	E.½ & S.W.¼	10917	27- 3-'07	211.00	Balance Lake.
			30	W.½	9354	7- 9-'04	303.83	Bal. Right of way.
			30	N.E.¼	9532	7- 9-'04	43.00	Balance Lake.
			30	S.E.¼	9533	7- 9-'04	76.52	Balance Lake.
			31	W.½	9350	7- 9-'04	320.00	
			31	E.½	9532	7- 9-'04	230.00	Balance Lake.
			32	All	9532	7- 9-'04	1.00	Balance Lake.

CANADIAN PACIFIC RAILWAY

DESCRIPTION					PATENT			REMARKS
T.	R.	M.	S.	Part of Section	No.	Date	Area	
23	24	W4	33	W.½	9532	7- 9-'04	145 00	Balance Lake.
			33	E.½	9350	7- 9-'04	320 00	
			34	All	9350	7- 9-'04	640 00	
			35	All	9350	7- 9-'04	640 00	
			36	All	9350	7- 9-'04	640 00	
24	24	4	1	All	9355	8- 9-'04	640 00	
			2	All	9355	8- 9-'04	640 00	
			3	All	9355	8- 9-'04	640 00	
			4	W.½ & S.E.¼	9355	8- 9-'04	480 00	
			5	E.½ & S.W.¼	9534	8- 8-'04	286 00	Balance Lake.
			5	N.W.¼	9355	8- 9-'04	160 00	
			6	All	9355	8- 9-'04	640 00	
			7	All	9355	8- 9-'04	640 00	
			9	All	9355	8- 9-'04	640 00	
			10	All	9355	8- 9-'04	640 00	
			11	All	10654	23- 4-'06	640 00	
			12	All	9355	8- 9-'04	640 00	
			13	All	9355	8- 9-'04	640 00	
			14	All	9355	8- 9-'04	640 00	
			15	All	9355	8- 9-'04	640 00	
			16	All	9355	8- 9-'04	640 00	
			17	All	9355	8- 9-'04	640 00	
			18	All	9355	8- 9-'04	640 00	
			19	All	9355	8- 9-'04	640 00	
			20	All	9355	8- 9-'04	640.00	
			21	All	9355	8- 9-'04	640 00	
			22	All	9355	8- 9-'04	640 00	
			23	All	9355	8- 9-'04	640 00	
			24	All	9355	8- 9-'04	640 00	
			25	All	9355	8- 9-'04	640 00	
			26	N.E.¼	9355	8- 9-'04	160 00	
			27	All	9355	8- 9-'04	640 00	
			28	All	9355	8- 9-'04	640 00	
			29	All	10654	23- 4-'06	640 00	
			30	All	9355	8- 9-'04	640 00	
			31	All	9355	8- 9-'04	640 00	
			32	All	9355	8- 9-'04	640 00	
			33	All	9355	8- 9-'04	640.00	
			34	All	9355	8- 9-'04	640.00	
			35	All	9355	8- 9-'04	640 00	
			36	All	9355	8- 9-'04	640 00	
25	24	4	1	All	9356	25- 7-'04	640 00	

MAIN LINE LAND GRANT

DESCRIPTION					PATENT			REMARKS
T.	R.	M.	S.	Part of Section	No.	Date	Area	
25	24	W4	2	All	9356	25- 7-'04	640 00	
			3	All	9356	25- 7-'04	640 00	
			4	All	9356	25- 7-'04	640 00	
			5	All	9356	25- 7-'04	640 00	
			6	All	9356	25- 7-'04	640 00	
			7	All	9356	25- 7-'04	640 00	
			9	All	9356	25- 7-'04	640 00	
			10	All	9356	25- 7-'04	640 00	
			11	All	10655	23- 4-'06	640 00	
			12	All	9356	25- 7-'04	640 00	
			13	All	9356	25- 7-'04	640 00	
			14	All	9356	25- 7-'04	640 00	
			15	All	9356	25- 7-'04	640 00	
			16	All	9356	25- 7-'04	640 00	
			17	All	9356	25- 7-'04	640 00	
			18	All	9356	25- 7-'04	640 00	
			19	All	9356	25- 7-'04	640 00	
			20	N.½	9356	25- 7-'04	320 00	
			21	All	9356	25- 7-'04	640 00	
			22	All	9356	25- 7-'04	640 00	
			23	All	9356	25- 7-'04	640 00	
			24	All	9356	25- 7-'04	640 00	
			25	All	9356	25- 7-'04	640 00	
			27	All	9356	25- 7-'04	640 00	
			28	All	9356	25- 7-'04	640 00	
			29	All	10655	23- 4-'06	640 00	
			30	All	9356	25- 7-'04	640 00	
			31	All	9356	25- 7-'04	640 00	
			32	All	9356	25- 7-'04	640 00	
			33	All	9356	25- 7-'04	640 00	
			34	All	9356	25- 7-'04	640 00	
			35	All	9356	25- 7-'04	640 00	
			36	All	9356	25- 7-'04	640 00	
26	24	4	1	All	9357	23- 8-'04	640 00	
			2	All	9357	23- 8-'04	640 00	
			3	All	9357	23- 8-'04	640 00	
			4	All	9357	23- 8-'04	640 00	
			5	All	9357	23- 8-'04	640 00	
			6	All	9357	23- 8-'04	640 00	
			7	All	9357	23- 8-'04	640 00	
			9	All	9357	23- 8-'04	640 00	
			10	All	9357	23- 8-'04	640 00	

CANADIAN PACIFIC RAILWAY

DESCRIPTION					PATENT			REMARKS
T.	R.	M.	S.	Part of Section	No.	Date	Area	
26	24	W4	11	All	10656	23- 4-'06	640.00	
			12	All	9357	23- 8-'04	640.00	
			13	All	9357	23- 8-'04	640.00	
			14	All	9357	23- 8-'04	640.00	
			15	All	9357	23- 8-'04	640.00	
			16	All	9357	23- 8-'04	640.00	
			17	All	9357	23- 8-'04	640.00	
			18	All	9357	23- 8-'04	640.00	
			19	All	9357	23- 8-'04	640.00	
			20	All	9357	23- 8-'04	640.00	
			21	All	9357	23- 8-'04	640.00	
			22	All	9357	23- 8-'04	640.00	
			23	All	9357	23- 8-'04	640.00	
			24	All	9357	23- 8-'04	640.00	
			25	All	9357	23- 8-'04	640.00	
			26	N.E.¼	9357	23- 8-'04	160.00	
			27	All	9357	23- 8-'04	640.00	
			28	All	9357	23- 8-'04	640.00	
			29	All	10656	23- 4-'06	640.00	
			30	All	9357	23- 8-'04	640.00	
			31	All	9357	23- 8-'04	637.51	
			32	All	9357	23- 8-'04	637.81	
			33	All	9357	23- 8-'04	637.52	
			34	E.½ & S.W.¼	9357	23- 8-'04	478.20	
			35	All	9357	23- 8-'04	636.30	
			36	All	9357	23- 8-'04	637.68	
27	24	4	1	All	9358	13- 8-'04	640.82	
			2	All	9358	13- 8-'04	640.23	
			3	All	9358	13- 8-'04	639.81	
			4	All	9358	13- 8-'04	639.11	
			5	All	9358	13- 8-'04	638.54	
			6	All	9358	13- 8-'04	638.86	
			7	All	9358	13- 8-'04	640.00	
			9	All	9358	13- 8-'04	640.00	
			10	All	9358	13- 8-'04	640.00	
			11	N.½	10658	7- 5-'06	320.00	
			11	S.½	10657	23- 4-'06	320.00	
			12	All	9358	13- 8-'04	640.00	
			13	All	9358	13- 8-'04	640.00	
			14	N.½	9358	13- 8-'04	320.00	
			15	All	9358	13- 8-'04	640.00	
			16	All	9358	13- 8-'04	640.00	

MAIN LINE LAND GRANT

DESCRIPTION					PATENT			REMARKS
T	R.	M.	S.	Part of Section	No.	Date	Area	
27	24	W4	17	All	9358	13- 8-'04	640 00	
			18	All	9358	13- 8-'04	640 00	
			19	All	9358	13- 8-'04	640 00	
			20	W.½ & S.E.¼	9358	13- 8-'04	480 00	
			21	All	9358	13- 8-'04	640 00	
			22	All	9358	13- 8-'04	640 00	
			23	All	9358	13- 8-'04	640 00	
			24	All	9358	13- 8-'04	640 00	
			25	All	9358	13- 8-'04	640 00	
			26	N.E.¼	9358	13- 8-'04	160 00	
			27	All	9358	13- 8-'04	640 00	
			28	All	9358	13- 8-'04	640 00	
			29	All	10657	23- 4-'06	640 00	
			30	N.½	9358	13- 8-'04	320 00	
			31	All	9358	13- 8-'04	640 00	
			32	All	9358	13- 8-'04	640 00	
			33	All	9358	13- 8-'04	640 00	
			34	All	9358	13- 8-'04	640 00	
			35	All	9358	13- 8-'04	640 00	
			36	All	9358	13- 8-'04	640 00	
28	24	4	1	All	9359	25- 7-'04	640 00	
			2	All	9359	25- 7-'04	640 00	
			3	All	9359	25- 7-'04	640 00	
			4	All	9359	25- 7-'04	640 00	
			5	All	9359	25- 7-'04	640 00	
			6	All	9359	25- 7-'04	640 00	
			7	All	9359	25- 7-'04	640 00	
			9	All	9359	25- 7-'04	640 00	
			10	All	9359	25- 7-'04	640 00	
			11	All	10659	23- 4-'06	640 00	
			12	All	9359	25- 7-'04	640 00	
			13	All	9359	25- 7-'04	640 00	
			14	All	9359	25- 7-'04	640 00	
			15	All	9359	25- 7-'04	640 00	
			16	All	9359	25- 7-'04	640 00	
			17	All	9359	25- 7-'04	640 00	
			18	All	9359	25- 7-'04	640 00	
			19	All	9359	25- 7-'04	640 00	
			20	All	9359	25- 7-'04	640 00	
			21	All	9359	25- 7-'04	640 00	
			22	All	9359	25- 7-'04	640 00	
			23	All	9359	25- 7-'04	640 00	

CANADIAN PACIFIC RAILWAY

DESCRIPTION					PATENT			REMARKS
T.	R.	M.	S.	Part of Section	No.	Date	Area	
28	24	W4	24	All	9359	25- 7-'04	640.00	
			25	All	9359	25- 7-'04	640.00	
			26	N.E.¼	9359	25- 7-'04	160.00	
			27	All	9359	25- 7-'04	640.00	
			28	All	9359	25- 7-'04	640.00	
			29	All	10659	23- 4-'06	640.00	
			30	All	9359	25- 7-'04	640.00	
			31	All	9359	25- 7-'04	640.00	
			32	All	9359	25- 7-'04	640.00	
			33	All	9359	25- 7-'04	640.00	
			34	All	9359	25- 7-'04	640.00	
			35	All	9359	25- 7-'04	640.00	
			36	All	9359	25- 7-'04	640.00	
21	25	4	30	Part W.½	9360	30- 6-'04	81.00	North of River.
			31	Part. All	9360	30- 6-'04	504.25	North of River.
			32	Part N.½	9360	30- 6-'04	28.50	North of River.
			33	N.½	8340	4- 5-'03	191.00	North of River.
			34	W.½ & S.E.¼	9360	30- 6-'04	209.50	North of River.
			34	N.E.¼	9361	27- 6-'04	160.00	
			35	Part W.½	9360	30- 6-'04	120.00	West of River.
22	25	4	3	All	9362	12- 8-'04	640.00	
			4	All	9362	12- 8-'04	640.00	
			5	All	9362	12- 8-'04	640.00	
			6	All	9362	12- 8-'04	640.00	
			7	All	9362	12- 8-'04	640.00	
			9	All	9362	12- 8-'04	640.00	
			10	All	9362	12- 8-'04	640.00	
			11	W.½ & N.E.¼	10660	23- 4-'06	480.00	
			11	S.E.¼	10661	9- 5-'06	157.00	North of River.
			13	All	1110	25- 9-'88	640.00	
			15	All	9362	12- 8-'04	640.00	
			16	All	9362	12- 8-'04	640.00	
			17	All	9362	12- 8-'04	640.00	
			18	All	9362	12- 8-'04	640.00	
			19	All	9362	12- 8-'04	640.00	
			20	All	9362	12- 8-'04	640.00	
			21	All	9362	12- 8-'04	640.00	
			22	All	9362	12- 8-'04	640.00	
			23	All	9362	12- 8-'04	640.00	
			25	All	1110	25- 9-'88	640.00	
			26	N.E.¼	9362	12- 8-'04	160.00	
			27	All	9362	12- 8-'04	640.00	

MAIN LINE LAND GRANT

DESCRIPTION					PATENT			REMARKS
T.	R	M.	S.	Part of Section	No.	Date	Area	
22	25	W4	28	All	9362	12- 8-'04	640.00	
			29	All	10660	23- 4-'06	640.00	
			30	All	9362	12- 8-'04	640.00	
			31	All	9362	12- 8-'04	633.33	
			32	All	9362	12- 8-'04	635.80	
			33	W.½ & S.E.¼	9362	12- 8-'04	477.76	
			33	N.E.¼	9363	27- 7-'04	158.04	
			34	N.½	9363	27- 7-'04	316.40	
			34	S.½	9362	12- 8-'04	320.00	
			35	W.½ & S.E.¼	9363	27- 7-'04	478.04	
			35	N.E.¼	9362	12- 8-'04	157.72	
23	25	4	1	All	9364	12- 8-'04	633.44	
			2	All	9364	12- 8-'04	633.20	
			3	N.½	9364	12- 8-'04	320.00	
			3	S.½	9365	27- 7-'04	312.96	
			4	N.½	9364	12- 8-'04	320.00	
			4	S.½	9365	27- 7-'04	312.72	
			5	E.½ & N.W.¼	9365	27- 7-'04	476.27	
			5	S.W.¼	9364	12- 8-'04	156.21	
			6	N.W.¼	9365	27- 7-'04	160.00	
			6	S.W.¼	9364	12- 8-'04	156.09	
			7	All	9364	12- 8-'04	640.00	
			9	All	9364	12- 8-'04	640.00	
			10	All	9364	12- 8-'04	640.00	
			11	All	10662	23- 4-'06	640.00	
			12	All	9364	12- 8-'04	640.00	
			13	All	9364	12- 8-'04	640.00	
			14	All	9364	12- 8-'04	640.00	
			15	All	9364	12- 8-'04	640.00	
			16	All	9364	12- 8-'04	640.00	
			17	All	9364	12- 8-'04	640.00	
			18	S.W.¼	9364	12- 8-'04	160.00	
			19	All	9364	12- 8-'04	640.00	
			20	E.½ & N.W.¼	9364	12- 8-'04	480.00	
			21	All	9364	12- 8-'04	640.00	
			22	All	9364	12- 8-'04	640.00	
			23	All	9364	12- 8-'04	640.00	
			24	All	9364	12- 8-'04	640.00	
			25	W.½	9364	12- 8-'04	320.00	
			25	E.½	9366	22- 8-'04	292.49	Bal. Right of way
			26	N.E.¼	9364	12- 8-'04	160.00	
			27	All	9364	12- 8-'04	640.00	

CANADIAN PACIFIC RAILWAY

DESCRIPTION					PATENT			
T.	R.	M.	S.	Part of Section	No.	Date	Area	REMARKS
23	25	W4	28	All	9364	12- 8-'04	640.00	
			29	All	10662	23- 4-'06	640.00	
			30	All	9364	12- 8-'04	640.00	
			31	All	9364	12- 8-'04	640.00	
			32	All	9364	12- 8-'04	640.00	
			33	All	9364	12- 8-'04	640.00	
			34	All	9364	12- 8-'04	640.00	
			35	All	9364	12- 8-'04	640.00	
			36	All	11318	18- 9-'11	614.67	Bal. Right of way.
24	25	4	1	W.½	9368	8- 9-'04	300.82	Bal. Right of way.
			1	E.½	9367	9- 9-'04	320.00	
			2	W.½ & S.E.¼	9367	9- 9-'04	480.00	
			2	N.E.¼	9471	9- 9-'04	153.65	Bal. Right of way.
			3	All	9367	9- 9-'04	640.00	
			4	W.½ & S.E.¼	9367	9- 9-'04	480.00	
			4	N.E.¼	9535	8- 8-'04	126.00	Balance Lake.
			5	All	9367	9- 9-'04	640.00	
			6	All	9367	9- 9-'04	640.00	
			7	N.W.¼ & N.E.¼	9369	8- 9-'04	282.00	Bal. Right of way.
			7	S.½	9367	9- 9-'04	320.00	
			9	All	9367	9- 9-'04	640.00	
			10	All	9367	9- 9-'04	640.00	
			11	W.½	10663	23- 4-'06	320.00	
			11	E.½	10664	7- 5-'06	294.55	Bal. Right of way
			12	All	9367	9- 9-'04	640.00	
			13	All	9367	9- 9-'04	640.00	
			14	W.½ & S.E.¼	9368	8- 9-'04	457.20	Bal. Right of way.
			14	N.E.¼	9367	9- 9-'04	160.00	
			15	N.½	9368	8- 9-'04	293.83	Bal. Right of way.
			15	S.½	9367	9- 9-'04	320.00	
			16	E.½ & S.W.¼	9368	8- 9-'04	451.87	Bal. Right of way.
			16	N.W.¼	9367	9- 9-'04	160.00	
			17	W.½ & N.E.¼	9367	9- 9-'04	480.00	
			17	S.E.¼	9368	8- 9-'04	158.37	Bal. Right of way.
			18	All	9367	9- 9-'04	640.00	
			19	All	9367	9- 9-'04	640.00	
			20	All	9367	9- 9-'04	640.00	
			21	All	9367	9- 9-'04	640.00	
			22	All	9367	9- 9-'04	640.00	
			23	All	9367	9- 9-'04	640.00	
			24	All	9367	9- 9-'04	640.00	
			25	All	9367	9- 9-'04	640.00	

MAIN LINE LAND GRANT

DESCRIPTION					PATENT			REMARKS
T.	R.	M.	S.	Part of Section	No.	Date	Area	
24	25	W4	26	N.E.¼	9367	9- 9-'04	160.00	
			27	All	9367	9- 9-'04	640.00	
			28	All	9367	9- 9-'04	640.00	
			29	All	10663	23- 4-'06	640.00	
			30	All	9367	9- 9-'04	640.00	
			31	All	9367	9- 9-'04	640.00	
			32	All	9367	9- 9-'04	640.00	
			33	All	9367	9- 9-'04	640.00	
			34	All	9367	9- 9-'04	640.00	
			35	All	9367	9- 9-'04	640.00	
			36	All	9367	9- 9-'04	640.00	
25	25	4	1	All	9370	8- 9-'04	640.00	
			2	All	9370	8- 9-'04	640.00	
			3	All	9370	8- 9-'04	640.00	
			4	All	9370	8- 9-'04	640.00	
			5	All	9370	8- 9-'04	640.00	
			6	All	9370	8- 9-'04	640.00	
			7	All	9370	8- 9-'04	640.00	
			9	All	9370	8- 9-'04	640.00	
			10	All	9370	8- 9-'04	640.00	
			11	All	10665	25- 4-'06	640.00	
			12	All	9370	8- 9-'04	640.00	
			13	All	9370	8- 9-'04	640.00	
			14	E.½ & N.W.¼	9370	8- 9-'04	480.00	
			14	S.W.¼	9472	6- 8-'04	160.00	
			15	All	9370	8- 9-'04	640.00	
			16	N.½	9472	6- 8-'04	320.00	
			16	S.½	9370	8- 9-'04	320.00	
			17	All	9370	8- 9-'04	640.00	
			18	All	9370	8- 9-'04	640.00	
			19	All	9370	8- 9-'04	640.00	
			20	All	9370	8- 9-'04	640.00	
			21	All	9370	8- 9-'04	640.00	
			22	W.½ & N.E.¼	9370	8- 9-'04	480.00	
			23	All	9370	8- 9-'04	640.00	
			24	S.½, & S.½ of N.W.¼	9370	8- 9-'04	400.00	
			25	All	9370	8- 9-'04	640.00	
			27	All	9370	8- 9-'04	640.00	
			28	All	9370	9- 8-'04	640.00	
			29	All	10665	25- 4-'06	640.00	
			30	E.½ & S.W.¼	9370	8- 9-'04	480.00	

CANADIAN PACIFIC RAILWAY

DESCRIPTION					PATENT			
T.	R.	M.	S.	Part of Section	No.	Date	Area	REMARKS
25	25	W4	30	N.W.¼	9536	8- 8-'04	41 00	Balance Lake.
			31	E.½ & N.W.¼	9370	8- 9-'04	480 00	
			31	S.W.¼	9536	8- 8-'04	142 00	Balance Lake.
			32	All	9370	8- 9-'04	640 00	
			33	All	9370	8- 9-'04	640.00	
			34	All	9370	8- 9-'04	640 00	
			35	All	9370	8- 9-'04	640 00	
			36	All	9370	8- 9-'04	640 00	
26	25	4	1	All	9371	8- 9-'04	640.00	
			2	All	9371	8- 9-'04	640 00	
			3	All	9371	8- 9-'04	640 00	
			4	All	9371	8- 9-'04	640.00	
			5	All	9371	8- 9-'04	640.00	
			6	All	9371	8- 9-'04	640 00	
			7	All	9371	8- 9-'04	640.00	
			9	W.½ & S.E.¼	9371	8- 9-'04	480 00	
			9	N.E.¼	9537	8- 8-'04	136 00	Balance Lake.
			10	All	9371	8- 9-'04	640 00	
			11	All	10666	25- 4-'06	640 00	
			12	All	9371	8- 9-'04	640 00	
			13	All	9371	8- 9-'04	640.00	
			14	All	9371	8- 9-'04	640 00	
			15	All	9371	8- 9-'04	640 00	
			16	All	9537	8- 8-'04	563 00	Balance Lake
			17	All	9371	8- 9-'04	640 00	
			18	All	9371	8- 9-'04	640 00	
			19	All	9371	8- 9-'04	640.00	
			20	All	9371	8- 9-'04	640.00	
			21	All	9371	8- 9-'04	640.00	
			22	W.½ & S.E.¼	9371	8- 9-'04	480 00	
			22	N.E.¼	9537	8- 8-'04	156 00	Balance Lake.
			23	E.½ & S.W.¼	9371	8- 9-'04	480 00	
			23	N.W.¼	9537	8- 8-'04	138 00	Balance Lake.
			24	All	9371	8- 9-'04	640 00	
			25	All	9371	8- 9-'04	640 00	
			26	N.E.¼	9371	8- 9-'04	160 00	
			27	W.½ & N.E.¼	9371	8- 9-'04	480 00	
			27	S.E.¼	9537	8- 8-'04	132 00	Balance Lake.
			28	All	9371	8- 9-'04	640.00	
			29	All	10666	25- 4-'06	640.00	
			30	All	9371	8- 9-'04	640 00	
			31	All	9371	8- 9-'04	636.12	

MAIN LINE LAND GRANT

DESCRIPTION					PATENT			REMARKS
T	R.	M.	S.	Part of Section	No.	Date	Area	
26	25	W4	32	All	9371	8- 9-'04	634 80	
			33	All	9371	8- 9-'04	634 80	
			34	All	9371	8- 9-'04	633 17	
			35	All	9371	8- 9-'04	633 00	
			36	All	9371	8- 9-'04	635 92	
27	25	4	1	All	9372	8- 9-'04	638 86	
			2	All	9372	8- 9-'04	639 34	
			3	All	9372	8- 9-'04	639 82	
			4	N.½	9538	8- 8-'04	224 00	Balance Pond.
			4	S.½	9372	8- 9-'04	320 34	
			5	All	9538	8- 8-'04	551 19	Balance Pond.
			6	W.½ & N.E.¼	9372	8- 9-'04	480 84	
			6	S.E.¼	9538	8- 8-'04	142 00	Balance Pond.
			7	All	9372	8- 9-'04	640 00	
			9	N.½	9372	8- 9-'04	320 00	
			9	S.½	9538	8- 8-'04	294 00	Balance Pond.
			10	All	9372	8- 9-'04	640 00	
			11	All	10667	25- 4-'06	640 00	
			12	All	9372	8- 9-'04	640 00	
			13	All	9372	8- 9-'04	640 00	
			14	All	9372	8- 9-'04	640 00	
			15	All	9372	8- 9-'04	640 00	
			16	All	9372	8- 9-'04	640 00	
			17	All	9372	8- 9-'04	640 00	
			18	All	9372	8- 9-'04	640 00	
			19	All	9372	8- 9-'04	640 00	
			20	All	9372	8- 9-'04	640 00	
			21	All	9372	8- 9-'04	640 00	
			22	All	9372	8- 9-'04	640 00	
			23	All	9372	8- 9-'04	640 00	
			24	All	9372	8- 9-'04	640 00	
			25	All	9372	8- 9-'04	640 00	
			27	All	9372	8- 9-'04	640 00	
			28	All	9373	8- 9-'04	640 00	
			29	All	10667	25- 4-'06	640 00	
			30	All	9372	8- 9-'04	640 00	
			31	All	9372	8- 9-'04	640 00	
			32	All	9372	8- 9-'04	640 00	
			33	All	9372	8- 9-'04	640 00	
			34	All	9372	8- 9-'04	640 00	
			35	All	9372	8- 9-'04	640 00	
			36	All	9372	8- 9-'04	640 00	

CANADIAN PACIFIC RAILWAY

DESCRIPTION					PATENT			
T.	R.	M.	S.	Part of Section	No.	Date	Area	REMARKS
28	25	W4	1	All	9373	12- 8-'04	640 00	
			2	All	9373	12- 8-'04	640 00	
			3	All	9373	12- 8-'04	640 00	
			4	All	9373	12- 8-'04	640 00	
			5	All	9373	12- 8-'04	640 00	
			6	All	9373	12- 8-'04	640 00	
			7	All	9373	12- 8-'04	640 00	
			9	All	9373	12- 8-'04	640 00	
			10	All	9373	12- 8-'04	640 00	
			11	All	10668	25- 4-'06	640 00	
			12	W.½ & S.E.¼	9373	12- 8-'04	480 00	
			13	All	9373	12- 8-'04	640 00	
			14	All	9373	12- 8-'04	640 00	
			15	All	9373	12- 8-'04	640 00	
			16	All	9373	12- 8-'04	640 00	
			17	All	9373	12- 8-'04	640 00	
			18	All	9373	12- 8-'04	640 00	
			19	All	9373	12- 8-'04	640 00	
			20	All	9373	12- 8-'04	640 00	
			21	All	9373	12- 8-'04	640 00	
			22	All	9373	12- 8-'04	640 00	
			23	E.½ & N.W.¼	9539	6- 8-'04	416 00	Balance Lake
			23	S.W.¼	9373	12- 8-'04	160 00	
			24	All	9373	12- 8-'04	640 00	
			25	All	9373	12- 8-'04	640 00	
			26	N.E.¼	9373	12- 8-'04	160 00	
			27	All	9373	12- 8-'04	640 00	
			28	All	9373	12- 8-'04	640 00	
			29	All	10668	25- 4-'06	640 00	
			30	All	9373	12- 8-'04	640 00	
			31	All	9373	12- 8-'04	640 00	
			32	All	9373	12- 8-'04	640 00	
			33	All	9373	12- 8-'04	640 00	
			34	All	9373	12- 8-'04	640 00	
			35	All	9373	12- 8-'04	640 00	
			36	All	9373	12- 8-'04	640 00	
21	26	4	19	N.W.¼	8343	22- 4-'03	160 00	
			19	S.W.¼ N. of R.	8344	22- 4-'03	53 00	Bal. 84.00 S. of R. not in Irr. Blk.
			19	N.E.¼	8344	22- 4-'03	156 00	Balance River.
			19	S.E.¼ N. of R	8344	22- 4-'03	28 00	B. 112.00 S. of R. not in Irr. Blk.

MAIN LINE LAND GRANT

DESCRIPTION					PATENT			REMARKS
T.	R.	M.	S.	Part of Section	No.	Date	Area	
21	26	W4	20	All	9375	13- 6-'04	365 25	North of River.
			21	N.W.¼ N. of R.	8170	28- 2-'03	39 00	Bal. 556.50 S. of R. not in Irr. Blk.
			22	N.E.¼	9375	13- 6-'04	27 00	North of River.
			23	N.W.¼	9375	13- 6-'04	129 00	North of River.
			23	N.E.¼ N. of R	2907	19-11-'94	134 00	Bal. 10.00 S. of R. not in Irr. Blk.
			25	N.½	9374	30- 6-'04	320 00	
			25	S.W.¼	9376	13- 6-'04	156 00	Balance River.
			25	S.E.¼	9375	13- 6-'04	110 00	North of River.
			27	N.½	9374	30- 6-'04	320 00	
			27	S.W.¼	9375	13- 6-'04	46 00	North of River.
			27	S.E.¼	9377	13- 6-'04	139 00	North of River
			28	N.½	9374	30- 6-'04	320 00	
			29	All	10669	24- 4-'06	640 00	
			30	S.½	9374	30- 6-'04	320 00	
			31	All	9374	30- 6-'04	640 00	
			32	All	9374	30- 6-'04	640 00	
			33	All	9374	30- 6-'04	640 00	
			34	All	9374	30- 6-'04	640 00	
			35	All	9374	30- 6-'04	640 00	
			36	W.½ & N.E.¼	9374	30- 6-'04	480 00	
22	26	4	1	All	9378	28- 7-'04	640 00	
			2	All	9378	28- 7-'04	640 00	
			3	All	9378	28- 7-'04	640 00	
			4	All	9378	28- 7-'04	640 00	
			5	All	9378	28- 7-'04	640 00	
			6	All	9378	28- 7-'04	640 00	
			7	All	9378	28- 7-'04	640.00	
			9	All	9378	28- 7-'04	640 00	
			10	All	9378	28- 7-'04	640 00	
			11	All	10670	24- 4-'06	640 00	
			12	All	9378	28- 7-'04	640 00	
			13	All	9378	28- 7-'04	640 00	
			14	All	9378	28- 7-'04	640 00	
			15	All	9378	28- 7-'04	640 00	
			16	All	9378	28- 7-'04	640 00	
			17	All	9378	28- 7-'04	640 00	
			18	All	9378	28- 7-'04	640 00	
			19	All	9378	28- 7-'04	640 00	
			20	All	9378	28- 7-'04	640 00	
			21	All	9378	28- 7-'04	640 00	

CANADIAN PACIFIC RAILWAY

DESCRIPTION					PATENT			REMARKS
T.	R.	M.	S.	Part of Section	No.	Date	Area	
22	26	W4	22	All	9378	28- 7-'04	640.00	
			23	All	9378	28- 7-'04	640.00	
			24	All	9378	28- 7-'04	640.00	
			25	All	9378	28- 7-'04	640.00	
			26	N.E.¼	9378	28- 7-'04	160.00	
			27	All	9378	28- 7-'04	640.00	
			28	All	9378	28- 7-'04	640.00	
			29	All	10670	24- 4-'06	640.00	
			30	All	9378	28- 7-'04	640.00	
			31	All	9378	28- 7-'04	635.12	
			32	All	9378	28- 7-'04	635.70	
			33	All	9378	28- 7-'04	635.86	
			34	All	9378	28- 7-'04	635.76	
			35	All	9378	28- 7-'04	635.34	
			36	All	9378	28- 7-'04	632.53	
23	26	4	1	N.½	9380	15- 6-'04	320.00	
			1	S.½	9379	15- 8-'04	312.64	
			2	All	9379	15- 8-'04	633.24	
			3	All	9379	15- 8-'04	633.96	
			4	All	9379	15- 8-'04	634.65	
			5	All	9379	15- 8-'04	635.28	
			6	All	9379	15- 8-'04	635.91	
			7	All	9379	15- 8-'04	640.00	
			9	W.½ & S.E.¼	9379	15- 8-'04	480.00	
			9	N.E.¼	9380	15- 6-'04	160.00	
			10	E.½ & N.W.¼	9380	15- 6-'04	480.00	
			10	S.W.¼	9379	15- 8-'04	160.00	
			11	N.½	10671	26- 4-'06	320.00	
			11	S.½	10672	23- 4-'06	320.00	
			12	E.½ & N.W.¼	9379	15- 8-'04	480.00	
			12	S.W.¼	9380	15- 6-'04	160.00	
			13	All	9379	15- 8-'04	640.00	
			14	All	9379	15- 8-'04	640.00	
			15	All	9379	15- 8-'04	640.00	
			16	N.½	9379	15- 8-'04	320.00	
			16	S.½	9380	15- 6-'04	320.00	
			17	N.½	9379	15- 8-'04	320.00	
			17	S.½	9380	15- 6-'04	320.00	
			18	N.½	9380	15- 6-'04	320.00	
			18	S.E.¼	9379	15- 8-'04	160.00	
			19	N.½	9381	15- 6-'04	299.02	Bal. Right of way
			19	S.½	9379	15- 8-'04	320.00	

MAIN LINE LAND GRANT

DESCRIPTION					PATENT			REMARKS
T.	R.	M.	S.	Part of Section	No.	Date	Area	
23	26	W4		N.½	9379	15- 8-'04	320.00	
			21	All	9379	15- 8-'04	640.00	
			22	All	9379	15- 8-'04	640.00	
			23	All	9379	15- 8-'04	640.00	
			24	All	9379	15- 8-'04	640.00	
			25	All	9379	15- 8-'04	640.00	
			26	N.E.¼	9379	15- 8-'04	160.00	
			27	All	9379	15- 8-'04	640.00	
			28	E.½ & S.W.¼	9379	15- 8-'04	480.00	
			28	N.W.¼	9381	15- 6-'04	159.57	Bal. Right of way
			29	W.½ & N.E.¼	10673	7- 5-'06	449.34	Bal. Right of way.
			29	S.E.¼	10671	26- 4-'06	160.00	
			30	W.½ & N.E.¼	9379	15- 8-'04	480.00	
			30	S.E.¼	9381	15- 6-'04	151.90	Bal. Right of way.
			31	All	9379	15- 8-'04	640.00	
			32	W.½ & N.E.¼	9379	15- 8-'04	480.00	
			32	S.E.¼	9381	15- 6-'04	159.98	Bal. Right of way
			33	E.½ & S.W.¼	9381	15- 6-'04	449.90	Bal. Right of way.
			33	N.W.¼	9379	15- 8-'04	160.00	
			35	All	9379	15- 8-'04	640.00	
			36	All	9379	15- 8-'04	640.00	
24	26	4	1	All	9382	23- 7-'04	640.00	
			2	N.E.¼	9383	14- 6-'04	156.15	Bal. Right of way.
			2	S.E.¼	9382	23- 7-'04	160.00	
			3	E.½ & S.W.¼	9383	14- 6-'04	459.13	Bal. Right of way.
			3	N.W.¼	9382	23- 7-'04	160.00	
			4	W.½ & N.E.¼	9382	23- 7-'04	480.00	
			5	All	9382	23- 7-'04	640.00	
			6	All	9382	23- 7-'04	640.00	
			7	All	9382	23- 7-'04	640.00	
			9	All	9382	23- 7-'04	640.00	
			10	N.E.¼	9382	23- 7-'04	160.00	
			11	W.½ & N.E.¼	10674	24- 4-'06	480.00	
			11	S.E.¼	10675	8- 5-'06	147.97	Bal. Right of way
			12	S.W.¼	9383	14- 6-'04	152.51	Bal. Right of way.
			12	S.E.¼	9382	23- 7-'04	160.00	
			13	All	9382	23- 7-'04	640.00	
			14	All	9382	23- 7-'04	640.00	
			15	All	9382	23- 7-'04	640.00	
			16	All	9382	23- 7-'04	640.00	
			17	All	9382	23- 7-'04	640.00	
			18	All	9382	23- 7-'04	640.00	

CANADIAN PACIFIC RAILWAY

DESCRIPTION					PATENT			REMARKS
T.	R.	M.	S.	Part of Section	No.	Date	Area	
24	26	W4	19	All	9382	23- 7-'04	640 00	
			20	All	9382	23- 7-'04	640 00	
			21	All	9382	23- 7-'04	640 00	
			22	All	9382	23- 7-'04	640 00	
			23	All	9382	23- 7-'04	640 00	
			24	W½ & N.E.¼	9382	23- 7-'04	480 00	
			25	All	9382	23- 7-'04	640 00	
			26	N.E.¼	9382	23- 7-'04	160 00	
			27	All	9382	23- 7-'04	640 00	
			28	All	9382	23- 7-'04	640 00	
			29	All	10674	24- 4-'06	640 00	
			30	All	9382	23- 7-'04	640 00	
			31	All	9382	23- 7-'04	640 00	
			32	All	9382	23- 7-'04	640 00	
			33	All	9382	23- 7-'04	640 00	
			34	All	9382	23- 7-'04	640 00	
			35	All	9382	23- 7-'04	640 00	
			36	All	9382	23- 7-'04	640 00	
25	26	4	1	All	9384	9- 9-'04	640 00	
			2	All	9384	9- 9-'04	640 00	
			3	All	9384	9- 9-'04	640 00	
			4	All	9384	9- 9-'04	640 00	
			5	All	9384	9- 9-'04	640 00	
			6	All	9384	9- 9-'04	640 00	
			7	All	9384	9- 9-'04	640 00	
			9	All	9384	9- 9-'04	640 00	
			10	All	9384	9- 9-'04	640 00	
			11	All	10676	24- 4-'06	640 00	
			12	All	9384	9- 9-'04	640 00	
			13	All	9384	9- 9-'04	640 00	
			14	All	9384	9- 9-'04	640 00	
			15	All	8345	22- 4-'03	640 00	
			16	All	9384	9- 9-'04	640 00	
			17	All	9384	9- 9-'04	640 00	
			18	All	9384	9- 9-'04	640 00	
			19	All	9384	9- 9-'04	640 00	
			20	All	9384	9- 9-'04	640 00	
			21	All	9384	9- 9-'04	640 00	
			22	All	9384	9- 9-'04	640 00	
			23	All	9384	9- 9-'04	640 00	
			24	All	9384	9- 9-'04	640 00	
			25	All	8345	22- 4-'03	640 00	

MAIN LINE LAND GRANT

DESCRIPTION					PATENT			REMARKS
T.	R.	M.	S.	Part of Section	No.	Date	Area	
25	26	W4	27	All	9384	9- 9-'04	640 00	
			28	All	9384	9- 9-'04	640 00	
			29	All	10676	24- 4-'06	640 00	
			30	All	9384	9- 9-'04	640 00	
			31	All	9384	9- 9-'04	640 00	
			32	All	9384	9- 9-'04	640 00	
			33	All	9384	9- 9-'04	640 00	
			34	All	9384	9- 9-'04	640 00	
			35	W.½ & S.E.¼	9384	9- 9-'04	480 00	
			35	N.E.¼	9540	6- 8-'04	157 24	Balance Lake.
			36	All	9384	9- 9-'04	640 00	
26	26	4	1	All	9385	27- 7-'04	640 00	
			2	E.½ & N.W.¼	9541	27- 7-'04	416 03	Balance Pond.
			2	S.W.¼	9385	27- 7-'04	160 00	
			3	E.½ & N.W.¼	9541	27- 7-'04	394 77	Balance Pond.
			3	S.W.¼	9385	27- 7-'04	160 00	
			4	All	9385	27- 7-'04	640 00	
			5	All	9385	7-'04	640 00	
			6	All	9385	7-'04	640 00	
			7	All	9385	- 7-'04	640 00	
			9	All	9385	27- 7-'04	640 00	
			10	All	9541	27- 7-'04	476 58	Balance Pond.
			11	N.½	10677	24- 4-'06	320 00	
			11	S.½	10918	27- 3-'07	309 56	Balance Pond
			12	All	9385	27- 7-'04	640 00	
			13	All	9385	27- 7-'04	640 00	
			14	All	9385	27- 7-'04	640 00	
			15	E.½ & N.W.¼	9385	27- 7-'04	480 00	
			15	S.W.¼	9541	27- 7-'04	147 39	Balance Pond.
			16	All	9385	27- 7-'04	640 00	
			17	All	9385	27- 7-'04	640 00	
			18	All	9385	27- 7-'04	640 00	
			19	All	9385	27- 7-'04	640 00	
			20	All	9385	27- 7-'04	640 00	
			21	All	9385	27- 7-'04	640 00	
			22	E.½ & S.W.¼	9385	27- 7-'04	480 00	
			22	N.W.¼	9541	27- 7-'04	123 87	Balance Pond.
			23	All	9385	27- 7-'04	640 00	
			24	All	9385	27- 7-'04	640 00	
			25	All	9385	27- 7-'04	640 00	
			26	N.E.¼	9385	27- 7-'04	160 00	
			27	E.½ & N.W.¼	9385	27- 7-'04	480 00	

CANADIAN PACIFIC RAILWAY

DESCRIPTION					PATENT			REMARKS
T.	R.	M.	S.	Part of Section	No.	Date	Area	
26	26	W4	27	S.W.¼	9541	27- 7-'04	156 72	Balance Pond.
			28	All	9385	27- 7-'04	640 00	
			29	E.½ & S.W.¼	10677	24- 4-'06	480 00	
			29	N.W.¼	10918	27- 3-'07	157 48	Balance Pond.
			30	All	9385	27- 7-'04	640 00	
			31	W.½ & N.E.¼	9385	27- 7-'04	478 00	
			31	S.E.¼	9541	27- 7-'04	159 28	Balance Pond.
			32	N.½	9385	27- 7-'04	318 40	
			32	S.½	9541	27- 7-'04	274 40	Balance Pond.
			33	All	9385	27- 7-'04	638 20	
			34	All	9385	27- 7-'04	638 60	
			35	W.½ & S.E.¼	9385	27- 7-'04	479 44	
			35	N.E.¼	9541	27- 7-'04	157 06	Balance Pond.
			36	W.½ & N.E.¼	9541	27- 7-'04	446 74	Balance Pond.
			36	S.E.¼	9385	27- 7-'04	160 00	
27	26	4	1	All	9386	9- 9-'04	641 68	
			2	W.½ & S.E.¼	9386	9- 9-'04	481 36	
			2	N.E.¼	9542	5- 8-'04	134 00	Balance Ponds.
			3	All	9386	9- 9-'04	641 00	
			4	All	9386	9- 9-'04	640 60	
			5	W.½	9543	5- 8-'04	246 00	Balance Marsh.
			5	E.½	9386	9- 9-'04	320 15	
			6	W.½	9386	9- 9-'04	319 85	
			6	E.½	9543	5- 8-'04	121 00	Balance Marsh.
			7	All	9386	9- 9-'04	640 00	
			9	All	9386	9- 9-'04	640 00	
			10	All	9386	9- 9-'04	640 00	
			11	N.½	10919	27- 3-'07	299 80	Balance Pond.
			11	S.½	10678	24- 4-'06	320 00	
			12	All	9386	9- 9-'04	640 00	
			13	All	9386	9- 9-'04	640 00	
			14	E.½ & S.W.¼	9542	5- 8-'04	359.74	Balance Pond.
			14	N.W.¼	9386	9- 9-'04	160 00	
			15	All	9386	9- 9-'04	640 00	
			16	All	9386	9- 9-'04	640 00	
			17	All	9386	9- 9-'04	640 00	
			18	All	9386	9- 9-'04	640 00	
			19	All	9386	9- 9-'04	640 00	
			20	All	9386	9- 9-'04	640 00	
			21	All	9386	9- 9-'04	640 00	
			22	All	9386	9- 9-'04	640 00	
			23	All	9386	9- 9-'04	640.00	

MAIN LINE LAND GRANT

DESCRIPTION					PATENT			REMARKS
T.	R.	M.	S.	Part of Section	No.	Date	Area	
27	26	W 4	24	All	9386	9- 9-'04	640 00	
			25	All	9386	9- 9-'04	640 00	
			26	N.E.¼	9386	9- 9-'04	160 00	
			27	All	9386	9- 9-'04	640 00	
			28	All	9386	9- 9-'04	640 00	
			29	All	10678	24- 4-'06	640 00	
			30	All	9386	9- 9-'04	640 00	
			31	All	9386	9- 9-'04	640 00	
			32	All	9386	9- 9-'04	640 00	
			33	All	9386	9- 9-'04	640 00	
			34	All	9386	9- 9-'04	640 00	
			35	All	9386	9- 9-'04	640 00	
			36	All	9386	9- 9-'04	640 00	
28	26	4	1	All	9387	9- 9-'04	640 00	
			2	All	9544	5- 8-'04	571 50	Balance Pond.
			3	All	9387	9- 9-'04	640 00	
			4	All	9387	9- 9-'04	640 00	
			5	All	9387	9- 9-'04	640 00	
			6	All	9387	9- 9-'04	640 00	
			7	All	9387	9- 9-'04	640 00	
			9	All	9387	9- 9-'04	640 00	
			10	All	9387	9- 9-'04	640 00	
			11	All	10679	24- 4-'06	640 00	
			12	All	9387	9- 9-'04	640 00	
			13	All	9387	9- 9-'04	640 00	
			14	All	9387	9- 9-'04	640 00	
			15	All	9387	9- 9-'04	640 00	
			16	All	9387	9- 9-'04	640 00	
			17	W.½	9387	9- 9-'04	320 00	
			17	E.½	9545	6- 8-'04	255 00	Balance Pond.
			18	All	9387	9- 9-'04	640 00	
			19	All	9387	9- 9-'04	640 00	
			20	S.½	9387	9- 9-'04	320 00	
			21	All	9387	9- 9-'04	640 00	
			22	E.½ & N.W.¼	9387	9- 9-'04	480 00	
			23	All	9387	9- 9-'04	640 00	
			24	All	9387	9- 9-'04	640 00	
			25	All	9387	9- 9-'04	640 00	
			26	N.E.¼	9387	9- 9-'04	160 00	
			27	All	9387	9- 9-'04	640 00	
			28	All	9387	9- 9-'04	640 00	
			29	All	10679	24- 4-'06	640 00	

CANADIAN PACIFIC RAILWAY

DESCRIPTION					PATENT			REMARKS
T.	R.	M.	S.	Part of Section	No.	Date	Area	
28	26	W4	30	All	9387	9- 9-'04	640 00	
			31	All	9387	9- 9-'04	640 00	
			32	All	9387	9- 9-'04	640 00	
			33	All	9387	9- 9-'04	640 00	
			34	All	9387	9- 9-'04	640 00	
			35	All	9387	9- 9-'04	640 00	
			36	All	9387	9- 9-'04	640 00	
21	27	W4	20	N.E.¼	9389	29- 6-'04	6 00	North of River.
			23	N.½	8350	23- 4-'03	90 00	North of River.
			24	N.W.¼	9390	13- 6-'04	144 00	North of River.
			24	S.E.¼	9389	29- 6-'04	33 00	North of River.
			25	All	9388	29- 6-'04	640 00	
			26	N.E.¼	9388	29- 6-'04	160 00	
			27	N.½	8348	23- 4-'03	320 00	
			27	S.½, N. of R	8349	23- 4-'03	245 00	Bal. 37.00 S. of R. not in Irr. Blk.
			28	W.½ of N.E.¼	9388	29- 6-'04	80 00	
			28	S.E.¼	9389	29- 6-'04	39 00	North of River.
			29	N.½	10680	24- 4-'06	320 00	
			29	S.½	10681	9- 5-'06	220 50	North of River.
			30	S.E.¼	9389	29- 6-'04	49 00	North of River.
			31	All	9388	29- 6-'04	640 00	
			32	All	9388	29- 6-'04	640 00	
			33	All	9388	29- 6-'04	640 00	
			34	All	9388	29- 6-'04	640 00	
			35	All	9388	29- 6-'04	640 00	
			36	All	9388	29- 6-'04	640 00	
22	27	4	1	All	9391	29- 7-'04	640 00	
			2	All	9391	29- 7-'04	640 00	
			3	All	9391	29- 7-'04	640 00	
			4	All	9391	29- 7-'04	640 00	
			5	All	9391	29- 7-'04	640 00	
			6	All	9391	29- 7-'04	646 00	
			7	All	9391	29- 7-'04	640 00	
			9	All	9391	29- 7-'04	640 00	
			10	All	9391	29- 7-'04	640 00	
			11	All	10682	24- 4-'06	640 00	
			12	All	9391	29- 7-'04	640 00	
			13	All	9391	29- 7-'04	640 00	
			14	All	9391	29- 7-'04	640 00	
			15	All	9391	29- 7-'04	640 00	
			16	All	9391	29- 7-'04	640 00	

MAIN LINE LAND GRANT

DESCRIPTION					PATENT			REMARKS
T.	R.	M.	S.	Part of Section	No.	Date	Area	
22	27	W4	17	All	9391	29- 7-'04	640 00	
			18	All	9391	29- 7-'04	640 00	
			19	All	9391	29- 7-'04	640 00	
			20	All	9391	29- 7-'04	640 00	
			21	All	9391	29- 7-'04	640 00	
			22	All	9391	29- 7-'04	640 00	
			23	All	9391	29- 7-'04	640 00	
			24	All	9391	29- 7-'04	640 00	
			25	All	9391	29- 7-'04	640 00	
			26	N.E.¼	9391	29- 7-'04	160 00	
			27	All	9391	29- 7-'04	640 00	
			28	All	9391	29- 7-'04	640 00	
			29	All	10682	24- 4-'06	640 00	
			30	All	9391	29- 7-'04	640 00	
			31	All	9391	29- 7-'04	634 12	
			33	All	9391	29- 7-'04	635 20	
			34	All	9391	29- 7-'04	634 93	
			35	All	9391	29- 7-'04	634 52	
			36	All	9391	29- 7-'04	634 96	
23	27	W4	1	All	9392	27- 8-'04	635 25	
			2	All	9392	27- 8-'04	634 98	
			3	All	9392	27- 8-'04	635 65	
			5	All	9392	27- 8-'04	636 94	
			7	All	9392	27- 8-'04	640 00	
			9	All	1113	25- 9-'88	640 00	
			11	All	10683	24- 4-'06	640 00	
			12	All	9392	27- 8-'04	640 00	
			13	W.½ & S.E.¼	9392	27- 8-'04	480 00	
			13	N.E.¼	9393	6- 8-'04	160 00	
			15	All	1113	25- 9-'88	640 00	
			17	N.½	9394	27- 8-'04	297 10	Bal. Right of way.
			17	S.½	9392	27- 8-'04	320 00	
			18	N.W.¼	9394	27- 8-'04	147 80	Bal. Right of way.
			19	All	9392	27- 8-'04	640 00	
			21	N.W.¼	9392	27- 8-'04	160 00	
			21	N.E.¼	9393	6- 8-'04	160 00	
			21	S.½	9394	27- 8-'04	296 54	Bal. Right of way.
			23	N.W.¼	9393	6- 8-'04	160 00	
			23	N.E.¼	9392	27- 8-'04	160 00	
			23	S.W.¼	1113	25- 9-'88	135 58	Bal. Right of way.
			23	S.E.¼	9395	29- 8-'04	147 78	Bal. Right of way.
			24	N.W.¼	10791	14- 7-'06	144 65	Balance Lake.

CANADIAN PACIFIC RAILWAY

DESCRIPTION					PATENT			
T.	R.	M.	S.	Part of Section	No.	Date	Area	REMARKS
23	27	W4	24	N.W.¼	11284	14- 7-'10	15 35	Formerly Lake.
			24	S.½	9395	29- 8-'04	296 07	Bal. Right of way.
			25	W.½	9546	27- 8-'04	164 00	Balance Lake.
			25	W.½	11284	14- 7-'10	156 00	Formerly Lake.
			25	E.½	9392	27- 8-'04	320 00	
			26	N.E.¼	10791	14- 7-'06	45 02	Balance Lake.
			26	E.½	11284	14- 7-'10	135 40	Formerly Lake.
			27	All	9392	27- 8-'04	640 00	
			29	E.½ & N.W.¼	10684	24- 4-'06	480 00	
			29	S.W.¼	10683	24- 4-'06	160 00	
			31	E.½ & N.W.¼	9392	27- 8-'04	480 00	
			31	S.W.¼	9393	6- 8-'04	160 00	
			33	All	9392	27- 8-'04	640 00	
			34	N.E.¼	9392	27- 8-'04	160 00	
			34	S.½	9473	5- 8-'04	320 00	
			35	W.½	9392	27- 8-'04	320 00	
			35	E.½	9546	27- 8-'04	59 06	Balance Lake
			35	E.½	11284	14- 7-'10	260 94	Formerly Lake.
			36	E.½	9392	27- 8-'04	320 00	
			36	N.W.¼	10791	14- 7-'06	145 15	Balance Lake.
			36	S.W.¼	9546	27- 8-'04	141 27	Balance Lake.
			36	W.½	11284	14- 7-'10	33 58	Formerly Lake.
24	27	4	1	E.½ & N.W.¼	9396	9- 9-'04	480 00	
			1	S.W.¼	9547	5- 8-'04	137 58	Balance Lake.
			1	S.W.¼	11285	4- 7-'10	22.42	Formerly Lake.
			2	W.½ & N.E.¼	10792	13- 7-'06	480 00	
			2	S.E.¼	10793	13- 7-'06	141.96	Balance Lake.
			2	S.E.¼	11285	4- 7-'10	18.04	Formerly Lake.
			3	All	9396	9- 9-'04	640.00	
			4	N.E.¼	9396	9- 9-'04	160 00	
			5	All	9396	9- 9-'04	640 00	
			6	S.E.¼	9396	9- 9-'04	160 00	
			7	All	9396	9- 9-'04	640 00	
			9	All	9396	9- 9-'04	640 00	
			10	E.½ & S.W.¼	9396	9- 9-'04	480 00	
			10	N.W.¼	9474	6- 8-'04	160 00	
			11	All	10685	26- 4-'06	640.00	
			12	All	9396	9- 9-'04	640 00	
			13	All	9396	9- 9-'04	640 00	
			14	All	9396	9- 9-'04	640 00	
			15	All	9396	9- 9-'04	640 00	
			16	All	9396	9- 9-'04	640 00	

MAIN LINE LAND GRANT

DESCRIPTION					PATENT			REMARKS
T.	R.	M.	S.	Part of Section	No.	Date	Area	
24	27	W4	17	All	9396	9- 9-'04	640.00	
			18	N.½	9396	9- 9-'04	320.00	
			19	All	8352	23- 4-'03	640.00	
			20	All	9396	9- 9-'04	640.00	
			21	All	9396	9- 9-'04	640.00	
			22	All	9396	9- 9-'04	640.00	
			23	All	9396	9- 9-'04	640.00	
			24	All	9396	9- 9-'04	640.00	
			25	All	9396	9- 9-'04	640.00	
			26	N.E.¼	9396	9- 9-'04	160.00	
			27	All	9396	9- 9-'04	640.00	
			28	All	9396	9- 9-'04	640.00	
			29	All	10685	26- 4-'06	640.00	
			30	N.E.¼	9396	9- 9-'04	160.00	
			31	All	9396	9- 9-'04	640.00	
			32	All	9396	9- 9-'04	640.00	
			33	All	9396	9- 9-'04	640.00	
			34	All	9396	9- 9-'04	640.00	
			35	All	9396	9- 9-'04	640.00	
			36	All	9396	9- 9-'04	640.00	
25	27	4	1	All	9397	19- 7-'04	640.00	
			2	All	9398	27- 7-'04	640.00	
			3	All	9398	27- 7-'04	640.00	
			4	All	9398	27- 7-'04	640.00	
			5	All	9398	27- 7-'04	640.00	
			6	All	9398	27- 7-'04	640.00	
			7	All	9398	27- 7-'04	640.00	
			9	All	9398	27- 7-'04	640.00	
			10	All	9398	27- 7-'04	640.00	
			11	All	10686	24- 4-'06	640.00	
			12	All	9398	27- 7-'04	640.00	
			13	All	9398	27- 7-'04	640.00	
			14	All	9398	27- 7-'04	640.00	
			15	All	9398	27- 7-'04	640.00	
			16	All	9398	27- 7-'04	640.00	
			17	All	8353	23- 4-'03	640.00	
			18	W.½ of N.E.¼	9398	27- 7-'04	80.00	
			19	All	9398	27- 7-'04	640.00	
			20	All	9398	27- 7-'04	640.00	
			21	All	9398	27- 7-'04	640.00	
			22	All	9398	27- 7-'04	640.00	
			23	All	9398	27- 7-'04	640.00	

CANADIAN PACIFIC RAILWAY

DESCRIPTION					PATENT			REMARKS
T.	R.	M.	S.	Part of Section	No.	Date	Area	
25	27	W4	24	All	9398	27- 7-'04	640.00	
			25	All	9398	27- 7-'04	640.00	
			27	All	9398	27- 7-'04	640.00	
			28	All	9398	27- 7-'04	640.00	
			29	All	10686	24- 4-'06	640.00	
			30	All	9398	27- 7-'04	640.00	
			31	All	9398	27- 7-'04	640.00	
			32	All	9398	27- 7-'04	640.00	
			33	All	9398	27- 7-'04	640.00	
			34	All	9398	27- 7-'04	640.00	
			35	All	9398	27- 7-'04	640.00	
			36	All	9398	27- 7-'04	640.00	
26	27	4	1	All	9399	10- 9-'04	640.00	
			2	All	9399	10- 9-'04	640.00	
			3	All	9399	10- 9-'04	640.00	
			4	All	9399	10- 9-'04	640.00	
			5	All	9399	10- 9-'04	640.00	
			6	All	9399	10- 9-'04	640.00	
			7	All	9399	10- 9-'04	640.00	
			9	All	9399	10- 9-'04	640.00	
			10	All	9399	10- 9-'04	640.00	
			11	All	10687	24- 4-'06	640.00	
			12	All	9399	10- 9-'04	640.00	
			13	All	9399	10- 9-'04	640.00	
			14	All	9399	10- 9-'04	640.00	
			15	All	9399	10- 9-'04	640.00	
			16	All	9399	10- 9-'04	640.00	
			17	All	9399	10- 9-'04	640.00	
			18	All	9399	10- 9-'04	640.00	
			19	All	9399	10- 9-'04	640.00	
			20	All	9399	10- 9-'04	640.00	
			21	All	9399	19- 9-'04	640.00	
			22	All	9399	10- 9-'04	640.00	
			23	All	9399	10- 9-'04	640.00	
			24	All	9399	10- 9-'04	640.00	
			25	All	9399	10- 9-'04	640.00	
			26	N.E.¼	9399	10- 9-'04	160.00	
			27	All	9399	10- 9-'04	640.00	
			28	All	9399	10- 9-'04	640.00	
			29	All	10687	24- 4-'06	640.00	
			30	All	9399	10- 9-'04	640.00	
			31	All	9399	10- 9-'04	637.70	

MAIN LINE LAND GRANT

DESCRIPTION					PATENT			REMARKS
T.	R.	M.	S.	Part of Section	No.	Date	Area	
26	27	W4	32	All	9399	10- 9-'04	638.16	
			33	All	9399	10- 9-'04	638.36	
			34	All	9399	10- 9-'04	638.36	
			35	All	9399	10- 9-'04	637.71	
			36	W.½ & S.E.¼	9399	10- 9-'04	478.73	
			36	N.E.¼	9548	5- 8-'04	141.19	Balance Marsh.
27	27	4	1	All	9400	12- 8-'04	639.62	
			2	All	9400	12- 8-'04	639.58	
			3	All	9400	12- 8-'04	639.62	
			4	All	9400	12- 8-'04	639.70	
			5	All	9400	12- 8-'04	639.78	
			6	All	9400	12- 8-'04	639.90	
			7	All	9400	12- 8-'04	640.00	
			9	All	9400	12- 8-'04	640.00	
			10	All	9400	12- 8-'04	640.00	
			11	All	10688	24- 4-'06	640.00	
			12	W.½ & S.E.¼	9400	12- 8-'04	480.00	
			13	All	9400	12- 8-'04	640.00	
			14	All	9400	12- 8-'04	640.00	
			15	All	9400	12- 8-'04	640.00	
			16	All	9400	12- 8-'04	640.00	
			17	All	9400	12- 8-'04	640.00	
			18	E.½ & N.W.¼	9400	12- 8-'04	480.00	
			19	All	9400	12- 8-'04	640.00	
			20	All	9400	12- 8-'04	640.00	
			21	All	8354	23- 4-'03	640.00	
			22	All	9400	12- 8-'04	640.00	
			23	All	9400	12- 8-'04	640.00	
			24	All	9400	12- 8-'04	640.00	
			25	All	9400	12- 8-'04	640.00	
			26	N.E.¼	9400	12- 8-'04	160.00	
			27	All	9400	12- 8-'04	640.00	
			28	All	9400	12- 8-'04	640.00	
			29	All	10688	24- 4-'06	640.00	
			30	All	9400	12- 8-'04	640.00	
			31	All	9400	12- 8-'04	640.00	
			32	All	9400	12- 8-'04	640.00	
			34	All	9400	12- 8-'04	640.00	
			35	All	9400	12- 8-'04	640.00	
			36	All	9400	12- 8-'04	640.00	
28	27	4	1	All	9401	26- 7-'04	640.00	
			2	All	9401	26- 7-'04	640.00	

CANADIAN PACIFIC RAILWAY

DESCRIPTION					PATENT			
T.	R.	M.	S.	Part of Section	No.	Date	Area	REMARKS
21	28	W4	3	All	9401	26- 7-'04	640.00	
			4	All	9401	26- 7-'04	640.00	
			6	E.½ & N.W.¼	9401	26- 7-'04	480.00	
			10	N.½	11286	27- 6-'10	320.00	
			10	S.½	9401	26- 7-'04	320.00	
			11	All	10689	24- 4-'06	640.00	
			12	S.½ & E.½ of N. E.¼	9401	26- 7-'04	400.00	
			14	E.½	9401	26- 7-'04	320.00	
			16	All	9401	26- 7-'04	640.00	
			18	W.½ & N.E.¼	9401	26- 7-'04	480.00	
			20	All	9401	26- 7-'04	640.00	
			22	S.W.¼	9401	26- 7-'04	160.00	
			22	E.½	10259	21-10-'05	320.00	
			24	All	9401	26- 7-'04	640.00	
			26	N.E.¼	9401	26- 7-'04	160.00	
			28	S.E.¼	9475	18- 7-'04	160.00	
			29	All	10689	24- 4-'06	640.00	
			32	N.W.¼ & S.E.¼	11267	15- 3-'10	320.00	
			34	All	9401	26- 7-'04	640.00	
			36	All	9401	26- 7-'04	640.00	
			25	N.½	9402	17- 6-'04	71.16	North of River.
			35	N.½	8358	2- 5-'03	320.00	
			35	S.½ N. of R	8363	2- 5-'03	304.15	Bal. 1.50 S. of R. not in Irr. Blk.
			36	E.½ & N.W.¼	9403	17- 6-'04	480.00	
			36	S.W.¼	9402	17- 6-'04	133.25	North of River.
22	28	4	1	All	9404	20- 5-'04	640.00	
			2	All	9404	20- 5-'04	640.00	
			3	All	1111	25- 9-'88	554.09	East of River.
			5	Part N.E.¼	3188	13-10-'96	99.63	North of River.
			7	N.½	8364	24- 4-'03	200.97	North of River.
			9	All	1111	25- 9-'88	640.00	
			11	All	10690	26- 4-'06	640.00	
			12	All	9404	20- 5-'04	640.00	
			13	All	9404	20- 5-'04	640.00	
			15	All	1111	25- 9-'88	640.00	
			17	All	9404	20- 5-'04	640.00	
			18	S.½	10794	14- 7-'06	320.00	
			19	All	9404	20- 5-'04	640.00	
			21	All	9404	20- 5-'04	640.00	
			23	All	9404	20- 5-'04	640.00	

MAIN LINE LAND GRANT

DESCRIPTION					PATENT			REMARKS
T	R.	M.	S.	Part of Section	No.	Date	Area	
22	28	W4	25	All	9404	20- 5-'04	640.00	
			26	N.E.¼	9404	20- 5-'04	160.00	
			27	All	9404	20- 5-'04	640.00	
			29	All	10690	26- 4-'06	640.00	
			30	N.½	10794	14- 7-'06	320.00	
			31	All	8366	23- 4-'03	637.00	
			33	All	9404	20- 5-'04	636.00	
			35	All	9404	20- 5-'04	637.00	
23	28	4	1	All	9405	16- 6-'04	638.94	
			2	N.½	9405	16- 6-'04	320.00	
			2	S.E.¼	11303	29- 8-'11	161.46	
			3	W.½	4480	4- 7-'00	321.34	
			3	E.½	9405	16- 6-'04	321.38	
			5	All	9405	16- 6-'04	642.16	
			7	All	9405	16- 6-'04	640.00	
			9	All	9405	16- 6-'04	640.00	
			11	All	10691	26- 4-'06	640.00	
			12	E.½	9476	18- 7-'04	320.00	
			13	N.½	9406	15- 6-'04	295.66	Bal. Right of way.
			13	S.½	9405	16- 6-'04	320.00	
			15	W.½ & N.E.¼	9406	15- 6-'04	455.61	Bal. Right of way.
			15	S.E.¼	9405	16- 6-'04	160.00	
			16	N.W.¼	9405	16- 6-'04	160.00	
			17	N.½	9405	16- 6-'04	320.00	
			17	S.½	9406	15- 6-'04	295.46	Bal. Right of way.
			19	All	9405	16- 6-'04	640.00	
			21	All	9405	16- 6-'04	640.00	
			22	L.S. 11,12,14	9405	16- 6-'04	120.00	
			23	All	9405	16- 6-'04	640.00	
			25	All	9405	16- 6-'04	640.00	
			27	All	9405	16- 6-'04	640.00	
			29	All	10422	26-12-'05	640.00	
			31	All	9405	16- 6-'04	640.00	
			33	All	8368	18- 4-'03	640.00	
			35	N.½	9407	19- 5-'04	320.00	
			35	S.½	9405	16- 6-'04	320.00	
24	28	4	1	All	8369	24- 4-'03	640.00	
			2	N.W.¼	10795	14- 7-'06	160.00	
			3	N.½	8369	24- 4-'03	320.00	
			3	S.½	8370	20- 4-'03	320.00	
			5	N.½	9409	28- 7-'04	320.00	
			5	S.½	9408	22- 7-'04	320.00	

CANADIAN PACIFIC RAILWAY

DESCRIPTION					PATENT			REMARKS
T.	R.	M.	S.	Part of Section	No.	Date	Area	
24	28	W4	7	W.½ & S.E.¼	9409	28- 7-'04	480 00	
			7	N.E.¼	9408	22- 7-'04	160 00	
			9	All	9408	22- 7-'04	640 00	
			10	E.½	10795	14- 7-'06	320 00	
			11	All	10692	26- 4-'06	640 00	
			12	S.W.¼	9408	22- 7-'04	160 00	
			13	All	9408	22- 7-'04	640 00	
			14	S.W.¼	10795	14- 7-'06	160 00	
			14	N.E.¼	11136	25- 7-'07	160 00	
			15	All	9408	22- 7-'04	640 00	
			17	All	9408	22- 7-'04	640 00	
			19	All	9408	22- 7-'04	640 00	
			20	N.W.¼	10719	28- 5-'06	160 00	
			20	N.E.¼	9408	22- 7-'04	160 00	
			21	All	8369	24- 4-'03	640 00	
			23	All	9408	22- 7-'04	640 00	
			24	S.W.¼	10765	28- 5-'06	160 00	
			25	All	9408	22- 7-'04	640 00	
			27	All	9408	22- 7-'04	640 00	
			28	S.W.¼	9477	18- 7-'04	160.00	
			29	All	10423	26-12-'05	640 00	
			31	All	9408	22- 7-'04	640 00	
			33	All	9408	22- 7-'04	640 00	
			34	N.½	9477	18- 7-'04	320 00	
			34	S.W.¼	10379	24-11-'05	160.00	
			35	All	9408	22- 7-'04	640 00	
			36	N.W.¼	9408	22- 7-'04	160.00	
			36	N.E.¼	11283	20- 6-'10	160 00	
			36	S.E.¼	11297	4- 7-'11	160.00	
25	28	4	1	All	9410	12- 8-'04	640 00	
			3	All	9410	12- 8-'04	640.00	
			4	S.½	9478	19- 7-'04	320 00	
			5	All	9410	12- 8-'04	640.00	
			7	All	9410	12- 8-'04	640 00	
			9	All	9410	12- 8-'04	640 00	
			10	W.½	9478	19- 7-'04	320 00	
			11	All	10693	26- 4-'06	640.00	
			12	S.E.¼	9410	12- 8-'04	160.00	
			13	All	9410	12- 8-'04	640 00	
			14	N.W.¼	10490	19- 2-'06	160.00	
			14	N.E.¼	9410	12- 8-'04	160.00	
			15	All	9410	12- 8-'04	640.00	

MAIN LINE LAND GRANT

DESCRIPTION					PATENT			REMARKS
T.	R.	M.	S.	Part of Section	No.	Date	Area	
25	28	W4	16	N.W.¼	11268	11- 4-'10	160 00	
			16	N.E.¼	10490	19- 2-'06	160 00	
			16	S.E.¼	9410	12- 8-'04	160 00	
			17	All	9410	12- 8-'04	640 00	
			19	All	9410	12- 8-'04	640 00	
			20	S.W.¼ & N.E.¼	9478	19- 7-'04	320 00	
			21	All	9410	12- 8-'04	640 00	
			22	N.½	9410	12- 8-'04	320 00	
			23	All	9410	12- 8-'04	640 00	
			24	All	9410	12- 8-'04	640 00	
			25	All	9410	12- 8-'04	640 00	
			27	All	9410	12- 8-'04	640 00	
			28	All	9410	12- 8-'04	640 00	
			29	All	10693	26- 4-'06	640 00	
			30	N.½	9410	12- 8-'04	320 00	
			30	S.W.¼	9478	19- 7-'04	160 00	
			31	All	9410	12- 8-'04	640 00	
			32	E.½ & N.W.¼	9410	12- 8-'04	480 00	
			33	All	9410	12- 8-'04	640 00	
			34	All	9410	12- 8-'04	640 00	
			35	All	9410	12- 8-'04	640 00	
			36	All	9410	12- 8-'04	640 00	
26	28	4	1	All	9411	27- 7-'04	640 00	
			2	All	9411	27- 7-'04	640 00	
			3	W.½	9549	26- 7-'04	315 00	Balance Lake.
			3	E.½	9411	27- 7-'04	320 00	
			4	W.½	9411	27- 7-'04	320 00	
			4	E.½	9549	26- 7-'04	283 50	Balance Lake.
			5	All	9411	27- 7-'04	640 00	
			6	S.E.¼	9411	27- 7-'04	160 00	
			7	All	9411	27- 7-'04	640 00	
			9	W.½	9549	26- 7-'04	264 27	Balance Lake.
			9	E.½	9411	27- 7-'04	320 00	
			10	W.½	9549	26- 7-'04	171 35	Balance Lake.
			10	E.½	9411	27- 7-'04	320 00	
			11	All	10694	26- 4-'06	640.00	
			12	All	9411	27- 7-'04	640.00	
			13	All	9411	27- 7-'04	640 00	
			14	All	9411	27- 7-'04	640 00	
			15	E.½ & N.W.¼	9411	27- 7-'04	480 00	
			15	S.W.¼	9549	26- 7-'04	144 70	Balance Lakes.
			16	S.½	9411	27- 7-'04	320.00	

CANADIAN PACIFIC RAILWAY

DESCRIPTION					PATENT			REMARKS
T.	R.	M.	S.	Part of Section	No.	Date	Area	
26	28	W 4	17	All	9411	27- 7-'04	640 00	
			18	E.½	9411	27- 7-'04	320 00	
			18	N.W.¼	11231	8- 5-'09	160 00	
			19	All	9411	27- 7-'04	640 00	
			20	All	9411	27- 7-'04	640 00	
			21	All	9411	27- 7-'04	640 00	
			22	All	9411	27- 7-'04	640 00	
			23	All	9411	27- 7-'04	640 00	
			24	E.½ & S.W.¼	9411	27- 7-'04	480 00	
			25	All	9411	27- 7-'04	640 00	
			26	N.E.¼	9411	27- 7-'04	160 00	
			27	All	9411	27- 7-'04	640 00	
			28	E.½ & N.W.¼	9411	27- 7-'04	480 00	
			29	All	10694	26- 4-'06	640 00	
			30	All	9411	27- 7-'04	640 00	
			31	All	9411	27- 7-'04	639 11	
			32	All	9411	27- 7-'04	636 19	
			33	All	9411	27- 7-'04	636 40	
			34	All	9411	27- 7-'04	636 64	
			35	All	9411	27- 7-'04	636 88	
			36	All	9411	27- 7-'04	637 12	
27	28	4	1	N.½	9550	26- 7-'04	251 62	Balance Lake.
			1	S.½	9412	28- 7-'04	319 78	
			2	E.½ & S.W.¼	9412	28- 7-'04	478 82	
			3	All	9412	28- 7-'04	637 72	
			4	All	9412	28- 7-'04	636.56	
			5	All	9412	28- 7-'04	635 67	
			6	All	9412	28- 7-'04	640.48	
			7	All	8371	21- 4-'03	640 00	
			9	All	9412	28- 7-'04	640 00	
			10	All	9412	28- 7-'04	640 00	
			11	All	10695	26- 4-'06	640 00	
			12	All	9550	26- 7-'04	385.90	Balance Lake.
			13	All	9412	28- 7-'04	640 00	
			14	All	9412	28- 7-'04	640.00	
			15	All	8371	21- 4-'03	640.00	
			16	N.E.¼ & S.W.¼	9412	28- 7-'04	320.00	
			16	N.W.¼	10257	17- 8-'05	160 00	
			17	All	9412	28- 7-'04	640 00	
			18	W.½ N.E.¼	9412	28- 7-'04	480 00	
			19	All	9412	28- 7-'04	640 00	

MAIN LINE LAND GRANT

DESCRIPTION					PATENT			REMARKS
T	R.	M.	S.	Part of Section	No.	Date	Area	
27	28	W4	20	W.½ & S.E.¼	9412	28- 7-'04	480 00	
			21	All	8374	21- 4-'03	640 00	
			22	All	9412	28- 7-'04	640 00	
			23	All	9412	28- 7-'04	640 00	
			24	All	9412	28- 7-'04	640 00	
			25	All	9412	28- 7-'04	640 00	
			26	N.E.¼	9412	28- 7-'04	160 00	
			27	All	9412	28- 7-'04	640 00	
			28	All	9412	28- 7-'04	640 00	
			29	All	10695	26- 4-'06	640 00	
			30	All	9412	28- 7-'04	640 00	
			31	All	8179	3- 2-'03	640 00	
			32	All	9412	28- 7-'04	640 00	
			33	All	9412	28- 7-'04	640 00	
			34	All	9412	28- 7-'04	640 00	
			35	All	9412	28- 7-'04	640 00	
			36	All	9412	28- 7-'04	640 00	
28	28	W4	1	All	9413	18- 7-'04	640 00	
			2	N.E.¼	9479	18- 7-'04	160 00	
			2	S.½	9413	18- 7-'04	320 00	
			3	All	9413	18- 7-'04	640 00	
			4	All	9413	18- 7-'04	640 00	
			5	All	9413	18- 7-'04	640 00	
			6	All	9413	18- 7-'04	640 00	
			7	All	9413	18- 7-'04	640 00	
			9	All	9413	18- 7-'04	640 00	
			10	N.E.¼	11289	4- 7-'11	160 00	
			10	S.E.¼	10761	28- 5-'06	160 00	
			11	All	10696	26- 4-'06	640 00	
			12	S.W.¼	11288	4- 7-'11	160 00	
			16	S.W.¼	10256	17- 8-'05	160 00	
			17	All	8372	21- 4-'03	640.00	
			18	All	9413	18- 7-'04	640 00	
			20	W.½	9413	18- 7-'04	320 00	
			22	N.E.¼	11275	20- 6-'10	160 00	
			24	W.½	10482	13- 2-'06	320 00	
			28	S.E.¼	9479	18- 7-'04	160 00	
			29	All	10696	26- 4-'06	640.00	
			32	N.½	9479	18- 7-'04	320 00	
			32	S.½	9413	18- 7-'04	320 00	
			36	N.W.¼	10462	16- 1-'06	160 00	
			36	N.E.¼	10256	17- 8-'05	160 00	

CANADIAN PACIFIC RAILWAY

DESCRIPTION					PATENT			REMARKS
T.	R.	M.	S.	Part of Section	No.	Date	Area	
22	29	W4	3	W.½ N. of R	3552	30-12-'97	39 90	Bal 245.80 S. of R not in Irr. Blk
			1	N.E.¼	9415	18- 7-'04	34 20	North of River.
			9	All	3022	19- 5-'96	148 40	North of River.
			11	W.½ & N.E.¼	10697	8- 5-'06	302 50	North of River
			13	All	8387	22- 4-'03	640 00	
			15	N.½	9414	25- 7-'04	320 00	
			15	S.½	2132	17-11-'92	20 00	
			17	All	2908	19-11-'94	60 20	East of River
			19	N.½ (frac.	8488	22- 4-'03	23 00	North of River
			21	All	9414	25- 7-'04	640 00	
			23	All	9414	25- 7-'04	640 00	
			24	S.E.¼	9480	18- 7-'04	160 00	
			25	All	9414	25- 7-'04	640 00	
			26	N.E.¼	9414	25- 7-'04	160 00	
			27	All	9414	25- 7-'04	640 00	
			29	All	10698	26- 4-'06	640 00	
			31	S.½ (frac	4347	21-10-'99	29 20	South of River.
			33	All	8387	22- 4-'03	638 82	
			35	All	9414	25- 7-'04	638 82	
			36	All	10796	14- 7-'06	638 82	
23	29	4	1	All	9416	30- 6-'04	640 60	
			3	All	9416	30- 6-'04	349 12	
			9	N.½ (frac.)	8367	21- 4-'03	275 78	
			9	S.W.¼ (frac	1758	4- 2-'91	108 00	
			9	S.E.¼	5098	15- 3-'01	160 00	
			10	S.E.¼	10819	24- 7-'06	160 00	
			11	All	10258	17- 8-'05	640 00	
			13	N.½	8601	29- 7-'03	320.00	
			13	S.½	8600	12- 8-'03	282 85	Bal. Right of way.
			15	W.½ & S.E.¼	9416	30- 6-'04	480 00	
			15	N.E.¼	9418	13- 8-'04	156 28	Bal. Right of way.
			21	W.½ & S.E.¼ frac.)	9416	30- 6-'04	391 28	Bal. Right of way.
			21	N.E.¼	9418	13- 8-'04	157 96	Bal. Right of way.
			23	All	9416	30- 6-'04	640 00	
			25	All	8389	20- 4-'03	640 00	
			27	All	9416	30- 6-'04	640 00	
			33	N.½ (frac.	8389	20- 4-'03	275 46	
			33	S.½ (frac.	8390	22- 4-'03	258 10	Bal. Right of way.
			35	All	8389	20- 4-'03	640 00	
24	29	4	1	All	9419	29- 6-'04	640 00	

MAIN LINE LAND GRANT

DESCRIPTION					PATENT			REMARKS
T.	R.	M.	S.	Part of Section	No.	Date	Area	
24	29	4	3	All	9419	29- 6-'04	640 00	
			9	All (frac	3909	18-10-'98	550 71	
			11	All	10700	26- 4-'06	640 00	
			13	All	9419	29- 6-'04	640 00	
			15	N.½	5013	9- 3-'04	320 00	
			15	S.½	8391	21- 4-'03	320 00	
			21	All (frac	9419	29- 6-'04	550 47	
			23	All	9419	29- 6-'04	640 00	
			25	All	9419	29- 6-'04	640 00	
			27	All	9419	29- 6-'04	640 00	
			33	All (frac.	9419	29- 6-'04	550 28	
			35	All	9419	29- 6-'04	640 00	
			36	S.W.¼, L.S. 2	10701	26- 4-'06	200 00	
25	29	4	1	All	9420	26- 7-'04	640 00	
			2	E.½ of S.E.¼	9420	26- 7-'04	80 00	
			2	N.W.¼	10887	27- 3-'07	160 00	
			3	All	9420	26- 7-'04	640 00	
			9	All (frac.	9420	26- 7-'04	550 40	
			11	All	10702	26- 4-'06	640 00	
			12	S.W.¼	10254	21- 8-'05	160 00	
			13	All	9420	26- 7-'04	640 00	
			15	All	8392	20- 4-'03	640 00	
			21	All (frac.)	9420	26- 7-'04	550 20	
			22	N.E.¼	10254	21- 8-'05	160 00	
			23	All	9420	26- 7-'04	640 00	
			25	All	9420	26- 7-'04	640 00	
			27	All	9420	26- 7-'04	640 00	
			28	N.W.¼ (frac	10891	9- 4-'07	115 05	
			28	S.W.¼ (frac.	10254	21- 8-'05	155 07	
			33	W.½ (frac.	9421	25- 7-'04	230 04	
			33	E.½	9420	26- 7-'04	320 00	
			34	S.E.¼	9420	26- 7-'04	160 00	
			35	All	9420	26- 7-'04	640 00	
26	29	4	1	All	9422	14- 6-'04	640 00	
			2	N.E.¼	9424	18- 7-'04	98 88	Balance Lake.
			2	S.E.¼	9551	26- 7-'04	155 31	Balance Lake.
			3	All	8393	21- 4-'03	640 00	
			4	N.W.¼ (frac.	9481	26- 7-'04	114 91	
			9	W.½ (frac.	8393	21- [illegible]-'03	229 64	
			9	E.½	8394	20- [illegible]-'03	320 00	
			10	S.W.¼	9481	26- 7-'04	160 00	
			11	W.½ & N.E.¼	10703	26- 4-'06	480 00	

CANADIAN PACIFIC RAILWAY

DESCRIPTION					PATENT			REMARKS
T.	R.	M.	S.	Part of Section	No.	Date	Area	
26	29	W4	11	S.E.¼	11131	10- 7-'07	143.50	Balance Lake.
			13	All	9422	14- 6-'04	640.00	
			15	All	9422	14- 6-'04	640.00	
			16	N.E.¼	9423	4- 7-'04	160.00	
			21	W.½ (frac.)	8394	20- 4-'03	229.64	
			21	E.½	8393	21- 4-'03	320.00	
			23	All	9422	14- 6-'04	640.00	
			24	S.W.¼	9422	14- 6-'04	160.00	
			25	All	8393	21- 4-'03	640.00	
			26	N.E.¼	10896	9- 1-'07	160.00	
			27	All	9422	14- 6-'04	640.00	
			28	Frac. S.W.¼ & L.S. 11	9481	26- 7-'04	154.63	
			28	N.E.¼	9423	4- 7-'04	160.00	
			33	E.½ & N.W.¼	9423	4- 7-'04	434.84	
			33	S.W.¼ (frac.	9422	14- 6-'04	114.79	
			34	S.½	9422	14- 6-'04	320.00	
			35	All	8393	21- 4-'03	634.52	
			36	N.½	9422	14- 6-'04	312.10	
27	29	4	1	All	9425	27- 7-'04	633.84	
			2	N.E.¼	11121	20- 5-'07	160.00	
			2	S.E.¼	10764	28- 5-'06	157.90	
			3	All (frac.	8395	9- 5-'03	320.32	
			10	N.½ (frac.	9426	27- 7-'04	159.72	
			11	All	10704	26- 4-'06	640.00	
			12	All	9425	27- 7-'04	640.00	
			13	All	8396	9- 5-'03	640.00	
			14	N.½	10255	17- 8-'05	320.00	
			14	S.E.¼	9425	27- 7-'04	160.00	
			15	All (frac.)	9426	27- 7-'04	319.00	
			22	All (frac.	9425	27- 7-'04	318.60	
			23	All	8396	9- 5-'03	640.00	
			24	N.W.¼	11134	12- 7-'07	160.00	
			24	S.E.¼	9425	27- 7-'04	160.00	
			25	W.½	8397	8- 5-'03	220.90	Balance Lake.
			25	E.½	8396	9- 5-'03	320.00	
			26	N.E.¼ Part	11235	21- 9-'09	132.00	Balance Lake.
			27	All (frac.	[illegible]	27- 7-'04	318.29	
			34	All (frac.)	[illegible]	27- 7-'04	318.09	
			35	All	[illegible]	3- 2-'03	640.00	
			36	E.½ & N.W.¼	[illegible]	[illegible] 7-'04	480.00	
28	29	4	1	All	8181	3- 2-'03	640.00	

MAIN LINE LAND GRANT

DESCRIPTION					PATENT			REMARKS
T.	R.	M.	S.	Part of Section	No.	Date	Area	
28	29	W4	2	E.½ & N.W.¼	9427	27- 7-'04	480.00	
			2	S.W.¼	9482	18- 7-'04	160.00	
			3	All (frac.)	9427	27- 7-'04	318.12	
			10	N.E.¼ (frac.)	9482	18- 7-'04	159.16	
			10	S.½ (frac.)	9427	27- 7-'04	159.12	
			11	All	10705	26- 4-'06	640.00	
			12	E.½ & S.W.¼	9427	27- 7-'04	480.00	
			13	All	9427	27- 7-'04	640.00	
			14	N.E.¼	9427	27- 7-'04	160.00	
			15	All (frac.)	8398	21- 4-'03	318.40	
			22	N.½ (frac.)	9427	27- 7-'04	159.20	
			23	All	8398	21- 4-'03	640.00	
			24	N.W.¼	9482	18- 7-'04	160.00	
			24	N.E.¼	9427	27- 7-'04	160.00	
			27	All (frac.)	8398	21- 4-'03	318.44	
			36	S.W.¼	10260	21-10-'05	160.00	
22	1	W5	25	N.E.¼	2280	30- 6-'93	64.05	East of River.
			25	S.E.¼	7520	30- 7-'01	94.75	East of River.
23	1	5	13	All E. of River.	3907	20-10-'98	556.27	Bal. 11.00 W. of R not in Irr. Blk.
			23	E.½	3906	20-10-'98	94.00	East of River.
			25	E.½ & S.W.¼	7523	30- 7-'01	487.74	
			25	N.W.¼	7525	30- 7-'01	159.00	
24	1	5	1	All E. of River.	1278	2- 5-'89	263.00	Bal.320.00W.of R. not in Irr. Blk.
			13	S.½	7528	31- 7-'01	134.00	East of River.
			13	N.E.¼ S. of Tr'l	7527	31- 7-'01	27.22	Bal. 132.78 N. of Trail not in Irr. Block.

LANDS NOT PREVIOUSLY LISTED

DESCRIPTION					PATENT			REMARKS
T.	R.	M.	S.	Part of Section	No.	Date	Area	
18	11	W4	36	N.E.¼	9487	7- 8-'04	128 39	
28	20	4	7	S.½	10253	14- 9-'05	217 50	
28	28	4	10	N.W.¼	10761	28- 5-'06	160 00	
							505 89	

LANDS PATENTED TO THE COMPANY UNDER THE MAIN LINE LAND GRANT AND RE-VESTED IN THE CROWN

DESCRIPTION					PATENT		REMARKS
T.	R.	M.	S.	Part of Section	No.	Area	
22	12	W4	4	S.E.¼	9176	22 00	
25	16	4	13	N.E.¼	9261	160 00	
26	20	4	3	S.W.¼	9319	160 00	
			16	S.E.¼	9319	160 00	
23	21	4	28	S.E.¼	9470	160 00	
27	21	4	17	N.E.¼ & S.W.¼	9330	320 00	
			22	S.W.¼	9330	160 00	
			24	N.W.¼	9330	160 00	
27	22	4	36	S.W.¼	9338	160 00	
						1,462.00	

Lands Patented to the Canadian Pacific Railway Company, under the Main Line Land Grant, West of the 5th Meridian

MAIN LINE LAND GRANT

DESCRIPTION					PATENT			REMARKS
T.	R.	M.	S.	Part of Section	No.	Date	Area	
7	1	W5	16	L.S. 16	3714	30- 5-'98	40 00	
			22	L.S. 4	3714	30- 5-'98	40 00	
19	1	5	21	All	7507	30- 7-'01	640 00	
			23	N.½	7507	30- 7-'01	320 00	
			23	S.½	9461	28- 6-'04	320 00	
			25	W.½ & N.E.¼	7507	30- 7-'01	480 00	
			25	S.E.¼	4817	24-12-'00	160 00	
			27	All	7507	30- 7-'01	640 00	
			31	All	7507	30- 7-'01	640 00	
			33	E.½ & S.W.¼	7507	30- 7-'01	480 00	
			33	N.W.¼	8399	20- 4-'03	160 00	
			35	W.½ & N.E.¼	7507	30- 7-'01	480 00	
			35	S.E.¼	4976	7- 3-'03	160 00	
20	1	5	1	All	7508	29- 7-'01	640 00	
			3	All	7508	29- 7-'01	640 00	
			5	W.½ & N.E.¼	7508	29- 7-'01	480 00	
			5	S.E.¼	9462	22- 6-'04	160 00	
			7	E.½, S.W.¼, L. S. 11, 12, 14	7508	29- 7-'01	600 00	
			7	L.S. 13	9462	22- 6-'04	40 00	
			9	All	7508	29- 7-'01	640 00	
			13	All	7508	29- 7-'01	640 00	
			15	N.½	7509	31- 7-'01	312 00	Balance Roadway
			15	S.½	7508	29- 7-'01	320 00	
			17	S.½	7508	29- 7-'01	320 00	
			17	N.E.¼, L.S. 11 & 12	7509	31- 7-'01	236 00	Balance Roadway.
			17	N.½ of N.W.¼	9832	22- 3-'05	76 00	Balance Roadway.
			21	All	7508	29- 7-'01	640 00	
			23	All	7508	29- 7-'01	640 00	
			25	W.½ & S.E.¼	7508	29- 7-'01	480 00	
			25	N.E.¼	7510	1- 8-'01	150 83	Bal. R. of way & Road.
			25	N.E.¼	2309	3-10-'93	5 32	C.&E. R. of way.
			27	W.½ & S.E.¼	7508	29- 7-'01	480 00	
			27	N.E.¼	4819	2- 3-'01	160 00	
			31	N.½	1355	19- 9-'89	320 00	
			31	S.W.¼	3473	17- 9-'97	160 00	
			31	S.E.¼	7508	29- 7-'01	160 00	
			33	N.½	7508	29- 7-'01	320 00	
			33	S.½	7511	31- 7-'01	312 00	Balance Roadway.
			35	N.W.¼	7508	29- 7-'01	160 00	

CANADIAN PACIFIC RAILWAY

DESCRIPTION					PATENT			REMARKS
T.	R.	M.	S.	Part of Section	No.	Date	Area	
20	1	W5	35	N.E.¼	7513	30- 7-'01	153.70	Bal. Right of way.
			35	N.E.¼	2308	28- 8-'93	6 30	C.&E. R. of way.
			35	S.W.¼	7511	31- 7-'01	156.00	Balance Roadway.
			35	S.E.¼	7512	31- 7-'01	153 25	Bal. R. of way & Road.
			35	S.E.¼	2308	28- 8-'93	2 75	C.&E. R. of way.
21	1	5	1	E.½ & S.W.¼	7514	30- 7-'01	480 00	
			1	N.W.¼	7515	29- 7-'01	159 97	Bal. Right of way.
			1	N.W.¼	2100	31-10-'94	0 03	C.&E. R. of way.
			3	W.½	7514	30- 7-'01	320 00	
			3	E.½	5200	14- 3-'01	320 00	
			5	E.½ & S.W.¼	7514	30- 7-'01	480 00	
			5	N.W.¼	1423	31-10-'89	160 00	
			7	W.½ & N.E.¼	7514	30- 7-'01	480 00	
			7	S.E.¼	1424	31-10-'89	160 00	
			9	W.½ & S.E.¼	7514	30- 7-'01	480 00	
			9	N.E.¼	1730	28- 4-'91	160 00	
			13	N.W.¼	7514	30- 7-'01	160 00	
			13	N.E.¼	3918	11-11-'98	105 14	B. R. of W. and L.
			13	N.E.¼	2398	31-10-'94	3 26	C.&E. R. of way.
			13	S.½	7516	29- 7-'01	264 04	B. R. of W. and L.
			13	S.½	2784	2- 3-'97	7 36	C.&E. R. of way.
			15	All	7514	30- 7-'01	640 00	
			17	All	7514	30- 7-'01	640 00	
			19	N.W.¼	7514	30- 7-'01	160 00	
			19	E.½	7517	29- 7-'01	320 00	
			19	S.W.¼	4771	4- 9-'00	160 00	
			21	All	7678	21-11-'01	640 00	
			23	N.½	6153	4- 5-'01	320 00	
				S.W.¼	2418	27- 4-'94	160 00	
			23	S.E.¼	7514	30- 7-'01	160 00	
			25	N.W.¼	4053	20- 4-'99	160.00	
			25	N.E.¼	4036	11- 4-'99	152 92	Bal. Right of way.
			25	N.E.¼	2399	31-10-'94	7 08	C.&E. R. of way.
			25	S.W.¼	4069	5- 5-'99	160 00	
			25	S.E.¼	4068	5- 5-'99	153 98	Bal. Right of way.
			25	S.E.¼	2301	3-10-'93	6 02	C.&E. R. of way.
			27	All	7514	30- 7-'01	640.00	
			31	W.½ & N.E.¼	7514	30- 7-'01	480 00	
			31	S.E.¼	1194	26- 1-'89	160 00	
			33	N.W.¼	2823	20- 6-'95	160 00	
			33	S.W.¼	3499	17- 1-'98	160 00	

MAIN LINE LAND GRANT

DESCRIPTION					PATENT			REMARKS
T.	R.	M.	S.	Part of Section	No.	Date	Area	
21	1	W5	33	E.½	7514	30- 7-'01	320 00	
			35	N.W.¼	3480	17- 9-'97	160 00	
			35	S.W.¼	7514	30- 7-'01	160 00	
			35	E.½	7518	30- 7-'01	312 50	Bal. Right of way.
			35	N.E.¼	2123	13-12-'92	6 08	C.&E. R. of way.
			35	S.E.¼	2122	12-12-'92	1 42	C.&E. R. of way.
22	1	5	1	N.W.¼	1748	2- 2-'91	160 00	
			1	S.W.¼	1770	27- 2-'91	160 00	
			1	E.½	3360	10- 6-'97	320 60	
			3	All	7519	1- 8-'01	640 00	
			5	All	254	13-10-'85	640 00	
			7	All	7519	1- 8-'01	640 00	
			9	N.W.¼	567	22- 6-'87	160 00	
			9	N.E.¼	290	31-10-'85	160 00	
			9	S.W.¼	1735	29- 1-'91	160 00	
			9	S.E.¼	765	2-11-'87	160 00	
			13	N.W.¼ & S.E.¼	7519	1- 8-'01	320 00	
			13	N.E.¼	7522	30- 7-'01	160 00	
			13	S.W.¼	3833	28- 9-'98	160 00	
			15	N.W.¼	2017	2- 4-'92	160 00	
			15	N.E.¼	1467	11- 5-'00	153 10	Bal. Right of way.
			15	N.E.¼	2124	19-12-'92	6 90	C.&E. R. of way.
			15	S.½	3854	11-10-'98	316 72	Bal. Right of way.
			15	S.E.¼	2493	22- 2-'97	3 28	C.&E. R. of way.
			17	E.½ & S.W.¼	7519	1- 8-'01	180 00	
			17	N.W.¼	2813	29- 7-'95	160 00	
			18	¾ of L.S. 4 & 5 & L.S. 3 & 6.	4393	16-11-'99	120 00	
			19	W.½ & N.E.¼	7519	1- 8-'01	480 00	
			19	S.E.¼	2909	19-11-'94	160 00	
			21	N.W.¼	7519	1- 8-'01	160 00	
			21	S.W.¼	3479	17- 9-'97	160 00	
			21	N.E.¼	2131	7-11-'92	160 00	
			21	S.E.¼	1756	3- 2-'91	160 00	
			23	All	3182	30- 9-'96	640 00	
			25	N.W.¼	1628	22- 8-'90	160 00	
			25	N.E.¼	1626	22- 8-'90	68 00	West of River. Ind Supply Farm
			25	Part S.W.¼	1627	22-10-'90	81 50	Ind. Supply Farm.
			25	Part S.E.¼	1625	22-10-'90	24 00	West of River. Ind. Supply Farm.
			25	Part S.½	3175	8- 9-'96	98 50	West of River. S. of Ind. Supply Farm.

CANADIAN PACIFIC RAILWAY

DESCRIPTION					PATENT			REMARKS
T.	R.	M.	S.	Part of Section	No.	Date	Area	
22	1	W5	27	N.W.¼	3488	20-11-'97	153 93	Bal. Right of way.
			27	N.W.¼	2397	30-10-'94	6 07	C.& E. R. of way.
			27	Part N.E.¼	3487	20-11-'97	38 00	W. of Ind Farm.
			27	Part N.E.¼	1630	22- 8-'90	118 00	Ind. Supply Farm.
			27	S.W.¼	1893	17- 8-'91	160 00	
			27	S.E.¼	7521	30- 7-'01	99 50	Bal. Indian Farm.
			27	Part S.E.¼	1629	22- 8-'90	60 50	Ind. Supply Farm.
			31	All	7519	1- 8-'01	642 00	
			33	N.W.¼ & S.E.¼	2974	10- 2-'96	320 00	
			33	N.E.¼	2967	10- 2-'96	149 18	Bal. Right of way.
			33	N.E.¼	2821	29- 6-'95	10 82	C.&E. R. of way.
			33	S.W.¼	1701	31-10-'90	160 00	
			35	All	1631	22- 8-'90	640 00	
23	1	5	1	N.W.¼	1635	22- 8-'90	160 00	
			1	S.W.¼	1634	22- 8-'90	160 32	
			1	N.E.¼	1633	22- 8-'90	151 00	Balance River.
			1	S.E.¼	1632	28- 8-'90	161 05	
			3	Part N.E.¼	1637	28- 8-'90	104 00	Easterly 26.00 Chains.
			3	Part S.E.¼	1636	28- 8-'90	193 81	Easterly 26.00 Chains.
			5	E.½	609	5- 7-'87	320 00	
			7	N.W.¼	7523	30- 7-'01	160 00	
			7	N.E.¼	613	20- 7-'87	160 00	
			7	S.½	4041	18- 4-'99	320 00	
			9	N.W.¼	7523	30- 7-'01	160 00	
			9	N.E.¼	7524	30- 7-'01	156.82	Bal. Right of way.
			9	N.E.¼	2494	22- 2-'97	3 18	C.&E. R. of way.
			9	S.½	609	5- 7-'87	320 00	
			13	West of River	3907	20-10-'98	11 00	Bal. 556.27 E. of R. in Irr. Block.
			15	N.W.¼	2223	10- 3-'93	160 00	
			15	N.E.¼	1890	14- 8-'91	160 00	
			15	S.½	2222	11- 3-'93	320 00	
			17	W.½	614	20- 7-'87	320 00	
			17	E.½	568	22- 6-'87	320 00	
			19	W.½	3174	9- 9-'96	320 00	
			19	E.½	7523	30- 7-'01	320 00	
			21	S.W.¼	3550	28- 2-'98	160 00	
			21	S.E.¼	2498	25- 7-'94	160 00	
			21	N.E.¼	1185	28- 4-'89	160 00	
			23	E.½	5160	12- 3-'01	140 00	West of River.

MAIN LINE LAND GRANT

DESCRIPTION					PATENT			REMARKS
T.	R.	M.	S.	Part of Section	No.	Date	Area	
23	1	W5	27	N.½ & S.W.¼	1550	26- 4-'90	480 00	
			27	S.E.¼	2084	8- 7-'92	160 00	
			31	All	1160	22- 4-'89	640 00	
			33	W.½	609	5- 7-'87	320 00	
			33	E.½	336	18- 3-'86	320 00	
			35	N.½	609	5- 7-'87	315 00	Balance River.
			35	S.½	1219	22- 2-'89	275 00	Balance River.
24	1	5	1	All (W. of Riv.)	1278	2- 5-'89	320 00	Bal 263.00 E. of R. in Irr. Block.
			3	N.½	610	2- 6-'87	315 00	Balance River.
			3	S.W.¼	4815	5-12-'00	152 16	Bal. Right of way.
			3	S.W.¼	9441	17- 3-'04	6.22	Right of way.
			3	S.E.¼	7526	31- 7-'01	160 00	
			5	All	7526	31- 7-'01	640 00	
			7	N.W.¼	7526	31- 7-'01	160 00	
			7	S.½	7527	31- 7-'01	320 00	
			9	W.½ & N.E.¼	210	11- 6-'85	480 00	
			9	S.E.¼ (frac.)	928	20- 4-'88	147 00	
			13	N.E.¼ North of Trail	7527	31- 7-'01	132 78	Bal.27.22 South of Trail in Irr. Blk.
			13	N.W.¼	1285	27- 5-'89	158 00	Balance River.
			13	S.½	714	27- 7-'87	118 00	South of River.
			15	All	13	2- 4-'84	553 94	Bal. Right of way.
			17	N.½	7526a	31- 7-'01	232 00	B. R. of W. and R.
			17	S.½	7529	31- 7-'01	311 08	Bal. Right of way.
			19	All	2366	19-12-'93	584 40	B. R. of W. & Riv.
			21	All	1002	18- 4-'12	593 50	Bal. Boulevard.
			23	W.½	7526	31- 7-'01	320 00	
			23	N.E.¼	4544	30- 6-'00	160 00	
			23	S.E.¼	3483	20- 9-'97	160 00	
			25	All	7526	31- 7-'01	640 00	
			27	All	210	11- 6-'85	640 00	
			31	W.½ & S.E.¼	7527	31- 7-'01	480 00	
			31	N.E.¼	7526	31- 7-'01	160 00	
			33	W.½ & N.E.¼	7526	31- 7-'01	480 00	
			33	S.E.¼	1975	15- 3-'92	160 00	
			35	N.½	3662	20- 5-'98	320 00	
			35	S.W.¼	4770	14- 7-'00	160 00	
			35	S.E.¼	7526	31- 7-'01	160 00	
25	1	5	1	All	7530	29- 7-'01	640 00	
			3	N.W.¼	7530	29- 7-'01	160 00	
			3	N.E.¼	7531	29- 7-'01	155.72	Bal. Right of way.

CANADIAN PACIFIC RAILWAY

DESCRIPTION					PATENT			
T.	R.	M.	S.	Part of Section	No.	Date	Area	REMARKS
25	1	W5	3	N.E.¼	2121	12-12-'92	4 28	C.&E. R. of way.
			3	S.W.¼	7530a	29- 7-'01	157 15	Balance Roadway.
			3	S.E.¼	4067	5- 5-'99	160 00	
			5	All	7530	29- 7-'01	640 00	
			7	All	7530	29- 7-'01	640 00	
			9	All	4201	2- 8-'99	640 00	
			13	W.½ & N.E.¼	7532	29- 7-'01	480 00	
			13	S.E.¼	7530	29- 7-'01	160 00	
			15	All	7530	29- 7-'01	640 00	
			17	All	7530	29- 7-'01	640 00	
			19	All	7530	29- 7-'01	640 00	
			21	N.W.¼	4176	7- 7-'99	160 00	
			21	N.E.¼	4497	10- 5-'00	160 00	
			21	S.W.¼	7530	29- 7-'01	160 00	
			21	S.E.¼	3496	31-12-'97	160 00	
			23	N.W.¼	7533	29- 7-'01	147 34	Bal. Right of way.
			23	N.W.¼	2944	20- 3-'97	12 66	C.&E. R. of way.
			23	S.W.¼	7531	29- 7-'01	153 88	Bal. Right of way.
			23	S.W.¼	2944	20- 3-'97	6 12	C.&E. R. of way
			23	E.½	7530	29- 7-'01	320 00	
			25	E.½ & S.W.¼	7532	29- 7-'01	480 00	
			25	N.W.¼	7530	29- 7-'01	160 00	
			27	All	7530	29- 7-'01	640 00	
			31	All	7530	29- 7-'01	640 00	
			32	E.½ & N.W.¼	9439	19- 4-'04	480 00	
			33	All	7530	29- 7-'01	640 00	
			35	W.½ & N.E.¼	7530	29- 7-'01	480 00	
			35	S.E.¼	7531	29- 7-'01	155 02	Bal. Right of way.
			35	S.E.¼	2944	20- 3-'97	4 98	C.&E. R. of way.
26	1	5	1	E.½ & S.W.¼	7535	1- 8-'01	467 83	Bal. Right of way.
			1	E.½ & S.W.¼	2945	2- 3-'97	12 17	C.&E. R. of way.
			1	N.W.¼	7534	29- 7-'01	160 00	
			3	All	7534	29- 7-'01	640 00	
			5	All	7534	29- 7-'01	640 00	
			7	All	7534	29- 7-'01	640 00	
			9	All	7534	29- 7-'01	640 00	
			13	W.½	7534	29- 7-'01	320 00	
			13	E.½	7535	1- 8-'01	308 00	Bal. Right of way.
			13	E.½	2945	2- 3-'97	12 00	C.&E. R. of way.
			15	All	7534	29- 7-'01	640 00	
			17	All	7534	29- 7-'01	640 00	
			19	All	7534	29- 7-'01	640 00	

MAIN LINE LAND GRANT

DESCRIPTION					PATENT			
T.	R.	M	S.	Part of Section	No.	Date	Area	REMARKS
26	1	W5	21	All	7534	29- 7-'01	640 00	
			23	All	7534	29- 7-'01	640 00	
			25	W.½	7534	29- 7-'01	320 00	
			25	E.½	7535	1- 8-'01	307 77	Bal. Right of way.
			25	E.½	2945	2- 3-'97	12 23	C.&E. R. of way.
			27	All	7534	29- 7-'01	640 00	
			31	All	7534	29- 7-'01	646 89	
			33	All	7534	29- 7-'01	640 24	
			35	All	7534	29- 7-'01	640 03	
27	1	5	1	W.½ & S.E.¼	7537	30- 7-'01	470 34	Bal. Right of way.
			1	W.½ & S.E.¼	2946	1- 3-'97	12 22	C.&E. R. of way.
			1	N.E.¼	7536	29- 7-'01	160 00	
			3	All	7536	29- 7-'01	647 06	
			5	All	7536	29- 7-'01	651 64	
			7	All	7536	29- 7-'01	640 00	
			9	All	7536	29- 7-'01	640 00	
			13	W.½	7537	30- 7-'01	307 96	Bal. Right of way.
			13	W.½	2946	1- 3-'97	12 04	C.&E. R. of way.
			13	E.½	7536	29- 7-'01	320 00	
			15	All	7536	29- 7-'01	640 00	
			17	All	7536	29- 7-'01	640 00	
			19	All	7536	29- 7-'01	640 00	
			21	All	7536	29- 7-'01	640 00	
			23	All	7536	29- 7-'01	640 00	
			25	N.W.¼	7539	31- 7-'01	153 98	Bal. Right of way.
			25	N.W.¼	2946	1- 3-'97	6 02	C.&E. R. of way.
			25	S.W.¼	7537	30- 7-'01	153 98	Bal. Right of way.
			25	S.W.¼	2946	1- 3-'97	6 02	Bal. Right of way.
			25	E.½	7538	31- 7-'01	320 00	
			27	All	7536	29- 7-'01	640 00	
			31	All	7536	29- 7-'01	640 00	
			33	W.½ & S.E.¼	7536	29- 7-'01	480 00	
			33	N.E.¼	2922	25-11-'95	160 00	
			35	N.W.¼ & S.E.¼	7536	29- 7-'01	320 00	
			35	N.E.¼	7537	30- 7-'01	154 67	Bal. Right of way.
			35	N.E.¼	2946	1- 3-'97	5 33	C.&E. R. of way.
			35	S.W.¼	3703	28- 4-'98	160 00	
28	1	5	1	E.½ & N.W.¼	7540	29- 7-'01	480 00	
			1	S.W.¼	7541	29- 7-'01	160 00	
			3	All	7540	29- 7-'01	640 00	
			5	All	7540	29- 7-'01	640 00	
			7	All	7540	29- 7-'01	640 00	

CANADIAN PACIFIC RAILWAY

DESCRIPTION					PATENT			
T.	R.	M.	S.	Part of Section	No.	Date	Area	REMARKS
28	1	W.5	9	All	7540	29- 7-'01	640 00	
			13	All	7540	29- 7-'01	640 00	
			15	W.½	7540	29- 7-'01	320 00	
			15	E.½	7542	29- 7-'01	314 88	Bal. Right of way.
			15	E.½	2947	4- 3-'97	5 12	C.&E. R. of way.
			17	All	7540	29- 7-'01	640 00	
			19	All	7540	29- 7-'01	640 00	
			21	All	7540	29- 7-'01	640 00	
			23	W.½ & N.E.¼	7543	29- 7-'01	466 89	Bal. Right of way.
			23	W.½ & N.E.¼	2947	4- 3-'97	13 11	C.&E. R. of way
			23	S.E.¼	7540	29- 7-'01	160 00	
			27	All	7540	29- 7-'01	640 00	
			31	All	7540	29- 7-'01	640 00	
			33	All	7540	29- 7-'01	640 00	
			35	N.W.¼	8401	18- 4-'03	160 00	
			35	N.E.¼	8400	22- 4-'03	153 17	Bal. Right of way.
			35	N.E.¼	2947	4- 3-'97	6 83	C.&E. R. of way.
			35	S.W.¼	10000	11- 2-'07	160 00	
			35	S.E.¼	7878	6-10-'02	157 74	Bal. Right of way.
			35	S.E.¼	2947	4- 3-'97	2 26	C.&E. R. of way.
29	1	5	3	W.½	7544	29- 7-'01	320 00	
			3	E.½	7545	29- 7-'01	320 00	
			5	All	7544	29- 7-'01	640 00	
			7	All	7544	29- 7-'01	640 00	
			9	All	7544	29- 7-'01	640 00	
35	1	5	13	N.W.¼ & S.E.¼	6855	13- 6-'01	320 00	
			13	N.E.¼	4835	8-11-'01	160 00	
			13	S.W.¼	5193	13- 3-'01	160 00	
			15	All	6855	13- 6-'01	640 00	
			17	N.½	4710	20- 9-'00	320.00	
			17	S.½	6855	13- 6-'01	320.00	
			19	All	6855	13- 6-'01	640 00	
			21	N.W.¼	2940	25-11-'95	160 00	
			21	N.E.¼	6855	13- 6-'01	160 00	
			21	S.W.¼	2096	21-10-'92	160.00	
			21	S.E.¼	4517	12- 5-'00	158 00	
			21	Part S.E.¼	3024	18- 5-'96	2 00	
			23	E.½ & N.W.¼	6855	13- 6-'01	480 00	
			23	S.W.¼	4977	7- 3-'01	160 00	
			25	E.½ & S.W.¼	6855	13- 6-'01	480 00	
			27	All	3701	25- 5-'98	640 00	
			31	All	6855	13- 6-'01	640 00	

MAIN LINE LAND GRANT

DESCRIPTION					PATENT			REMARKS
T.	R.	M.	S.	Part of Section	No.	Date	Area	
35	1	W.5	33	N.W.¼	6856	13- 6-'01	145 50	Balance River.
			33	S.½	6855	13- 6-'01	320 00	
36	1	5	1	N.½	6857	12- 6-'01	320 00	
			1	S.½	6858	12- 6-'01	277 00	Balance River.
			3	N.½	6857	12- 6-'01	320 00	
			3	S.W.¼	6859	11- 6-'01	65 00	North of River.
			3	S.E.¼	6858	12- 6-'01	134 00	Balance River.
			5	N.½	6857	12- 6-'01	320 00	
			5	S.½	6858	12- 6-'01	251 00	Balance River.
			7	E.½ & N.W.¼	6857	12- 6-'01	480 00	
			7	S.W.¼	6858	12- 6-'01	126 00	Balance River.
			9	All	6857	12- 6-'01	640 00	
			13	All	6857	12- 6-'01	640 00	
			15	All	6857	12- 6-'01	640 00	
			17	All	6857	12- 6-'01	640 00	
			19	All	6857	12- 6-'01	640 00	
			21	All	6857	12- 6-'01	640 00	
			23	All	6857	12- 6-'01	640 00	
			25	All	6857	12- 6-'01	640 00	
			27	All	6857	12- 6-'01	640 00	
			31	All	6857	12- 6-'01	640 00	
			33	All	6857	12- 6-'01	640 00	
			35	All	6857	12- 6-'01	640 00	
37	1	5	1	All	6860	13- 6-'01	640 00	
			3	All	6860	13- 6-'01	640 00	
			5	All	6860	13- 6-'01	640 00	
			7	All	6860	13- 6-'01	640 00	
			9	All	6860	13- 6-'01	640 00	
			13	All	6860	13- 6-'01	640 00	
			15	All	6860	13- 6-'01	640 00	
			17	All	6860	13- 6-'01	640 00	
			19	All	6860	13- 6-'01	640 00	
			21	All	6860	13- 6-'01	640 00	
			23	All	6860	13- 6-'01	640 00	
			25	All	6860	13- 6-'01	640 00	
			27	All	6860	13- 6-'01	640 00	
			31	All	6860	13- 6-'01	640 00	
			33	All	6860	13- 6-'01	640 00	
			35	All	6860	13- 6-'01	640 00	
38	1	5	1	All	6861	15- 6-'01	640 00	
			3	All	6861	15- 6-'01	640 00	

CANADIAN PACIFIC RAILWAY

DESCRIPTION					PATENT			
T.	R.	M.	S.	Part of Section	No.	Date	Area	REMARKS
38	1	W5	5	W.½, S.E.¼, L. S. 10, 15, 16	6861	15- 6-'01	600.00	
			7	All	6861	15- 6-'01	640.00	
			9	All	6861	15- 6-'01	640.00	
			15	All	6861	15- 6-'01	640.00	
			17	All	6861	15- 6-'01	640.00	
			19	All	6861	15- 6-'01	640.00	
			21	All	6861	15- 6-'01	640.00	
			23	W.½	6861	15- 6-'01	320.00	
			23	E.½	6862	30- 5-'03	312.84	Balance Lake.
			25	E.½ & N.W.¼	6862	30- 5-'03	240.00	Balance Lake.
			27	W.½	6861	15- 6-'01	320.00	
			27	E.½	6862	30- 5-'03	195.37	Balance Lake.
			31	All	6861	15- 6-'01	643.05	
			33	W.½ & N.E.¼	6863	17- 6-'01	306.00	Balance Lake.
			33	S.E.¼	6861	15- 6-'01	160.00	
			35	E.½ & N.W.¼	6862	30- 5-'03	230.67	Balance Lake.
39	1	5	1	All	6864	15- 6-'01	642.80	
			3	W.½	6865	15- 6-'01	316.21	Balance Lake.
			3	E.½	6864	15- 6-'01	324.45	
			5	S.W.¼	6865	15- 6-'01	56.00	Balance Lake.
			9	N.W.¼ & S.E.¼	6865	15- 6-'01	150.48	Balance Lake.
			9	N.E.¼	6864	15- 6-'01	160.00	
			13	All	6864	15- 6-'01	640.00	
			15	All	6864	15- 6-'01	640.00	
			17	W.½ & S.E.¼	6865	15- 6-'01	200.93	Balance Lake.
			17	N.E.¼	6864	15- 6-'01	160.00	
			19	W.½ & S.E.¼	6865	15- 6-'01	328.70	Balance Lake.
			19	N.E.¼	6864	15- 6-'01	160.00	
			21	All	6864	15- 6-'01	640.00	
			23	All	6864	15- 6-'01	640.00	
			25	E.½ & N.W.¼	6866	15- 6-'01	473.60	Balance Lake.
			25	S.W.¼	6864	15- 6-'01	160.00	
			27	All	6864	15- 6-'01	640.00	
			31	All	6864	15- 6-'01	640.00	
			33	All	6864	15- 6-'01	640.00	
			35	W.½ & S.E.¼	6866	15- 6-'01	466.22	Balance River.
			35	N.E.¼	6864	15- 6-'01	160.00	
40	1	5	1	All	6867	15- 6-'01	640.00	
			3	All	6867	15- 6-'01	640.00	
			5	All	6867	15- 6-'01	640.00	
			7	All	6867	15- 6-'01	640.00	

MAIN LINE LAND GRANT

DESCRIPTION					PATENT			REMARKS
T.	R.	M.	S.	Part of Section	No.	Date	Area	
40	1	W5	9	All	6867	15- 6-'01	640.00	
			13	All	6867	15- 6-'01	640.00	
			15	All	6867	15- 6-'01	640.00	
			17	All	6867	15- 6-'01	640.00	
			19	All	6867	15- 6-'01	640 00	
			21	E.½ & N.W.¼	6867	15- 6-'01	480.00	
			21	S.W.¼	4821	2- 3-'01	160.00	
			23	All	6867	15- 6-'01	640.00	
			25	W.½	6867	15- 6-'01	320.00	
			25	N.E.¼	6868	15- 6-'01	122 00	Balance Lake.
			25	S.E.¼	5217	14- 3-'01	160.00	
			27	All	6867	15- 6-'01	640.00	
			31	All	6867	15- 6-'01	640.00	
			33	All	6867	15- 6-'01	640.00	
			35	W.½	6867	15- 6-'01	320.00	
			35	E.½	6868	15- 6-'01	312.00	Balance Lake.
41	1	5	1	N.W.¼	6869	15- 6-'01	160 00	
			1	E.½ & S.W.¼	6870	15- 6-'01	232.00	Balance Lake.
			3	All	6869	15- 6-'01	640.00	
			5	All	6869	15- 6-'01	640.00	
			7	All	6869	15- 6-'01	640.00	
			9	All	6869	15- 6-'01	640 00	
			13	S.W.¼	6870	15- 6-'01	8.00	Balance Lake.
			15	All	6869	15- 6-'01	640.00	
			17	All	6869	15- 6-'01	640.00	
			19	All	6869	15- 6-'01	640 00	
			21	All	6869	15- 6-'01	640 00	
			23	S.W.¼	6870	15- 6-'01	29 00	Balance Lake.
			27	S.W.¼	6870	15- 6-'01	23.00	Balance Lake.
			31	All	6869	15- 6-'01	640.00	
			33	W.½ & N.E.¼	6869	15- 6-'01	480.00	
			33	S.E.¼	6870	15- 6-'01	140.00	Balance Lake.
42	1	5	1	N.E.¼	7636	28- 8-'01	1 50	Balance Lake.
			3	W.½	7636	28- 8-'01	107.20	Balance Lake.
			5	All	7668	2-10-'01	640 00	
			9	All	7637	28- 8-'01	640 00	
			13	W.½	7636	28- 8-'01	202 70	Balance Lake.
			13	E.½	7637	28- 8-'01	320 00	
			15	W.½	7637	28- 8-'01	320 00	
			15	E.½	7636	28- 8-'01	111 40	Balance Lake.
			19	All	7637	28- 8-'01	640 00	
			21	All	7637	28- 8-'01	640 00	

CANADIAN PACIFIC RAILWAY

DESCRIPTION					PATENT			
T.	R.	M.	S.	Part of Section	No.	Date	Area	REMARKS
42	1	W5	23	All	7636	28- 8-'01	317.15	Balance Lake.
			25	All	7637	28- 8-'01	640.00	
			27	W.½ & N.E.¼	7636	28- 8-'01	291.50	Balance Lake.
			31	All	7637	28- 8-'01	643.58	
			33	All	7637	28- 8-'01	643.58	
			35	All	7637	28- 8-'01	643.16	
43	1	5	1	All	8119	20- 2-'03	645.10	
			3	W.½	8120	17- 2-'03	283.00	Balance Lake.
			3	E.½	8119	20- 2-'03	322.20	
			5	W.½ & S.E.¼	8119	20- 2-'03	484.20	
			5	N.E.¼	8121	17- 2-'03	152.00	Balance Lake.
			7	All	8119	20- 2-'03	640.00	
			9	E.½ & N.W.¼	8119	20- 2-'03	480.00	
			9	S.W.¼	8121	17- 2-'03	153.70	Balance Lake.
			13	All	8119	20- 2-'03	640.00	
			15	All	8119	20- 2-'03	640.00	
			17	All	8119	20- 2-'03	640.00	
			19	All	8119	20- 2-'03	640.00	
			21	All	8119	20- 2-'03	640.00	
			23	All	8119	20- 2-'03	640.00	
			25	All	8119	20- 2-'03	640.00	
			27	All	8119	20- 2-'03	640.00	
			31	All	8119	20- 2-'03	640.00	
			33	All	8119	20- 2-'03	640.00	
			35	All	8119	20- 2-'03	640.00	
44	1	5	1	All	8122	17- 2-'03	640.00	
			3	E.½ & S.W.¼	8122	17- 2-'03	480.00	
			3	N.W.¼	8123	17- 2-'03	151.00	Balance Lake.
			5	All	8122	17- 2-'03	640.00	
			7	All	8122	17- 2-'03	640.00	
			9	W.½ & N.E.¼	8122	17- 2-'03	480.00	
			9	S.E.¼	8123	17- 2-'03	78.00	Balance Lake.
			13	All	8122	17- 2-'03	640.00	
			15	All	8122	17- 2-'03	640.00	
			17	All	8122	17- 2-'03	640.00	
			19	All	8122	17- 2-'03	640.00	
			21	All	8122	17- 2-'03	640.00	
			23	All	8122	17- 2-'03	640.00	
			25	All	8122	17- 2-'03	640.00	
			27	All	8122	17- 2-'03	640.00	
			31	All	8122	17- 2-'03	640.00	
			33	All	8122	17- 2-'03	640.00	

MAIN LINE LAND GRANT

DESCRIPTION					PATENT			REMARKS
T.	R.	M.	S.	Part of Section	No.	Date	Area	
44	1	W5	35	All	8122	17- 2-'03	640.00	
45	1	5	1	All	8140	14- 2-'03	640.00	
			3	All	8140	14- 2-'03	640.00	
			5	All	8140	14- 2-'03	640.00	
			7	All	8140	14- 2-'03	640.00	
			9	All	8140	14- 2-'03	640.00	
			13	W.½	8140	14- 2-'03	320.00	
			13	E.½	8141	14- 2-'03	267.00	Balance Lake.
			15	All	8140	14- 2-'03	640.00	
			17	All	8140	14- 2-'03	640.00	
			19	All	8140	14- 2-'03	640.00	
			21	All	8140	14- 2-'03	640.00	
			23	All	8140	14- 2-'03	640.00	
			25	All	8140	14- 2-'03	640.00	
			27	All	8140	14- 2-'03	640.00	
			31	All	8140	14- 2-'03	640.00	
			33	All	8140	14- 2-'03	640.00	
			35	All	8140	14- 2-'03	640.00	
46	1	5	1	All	8153	21- 2-'03	640.00	
			3	All	8153	21- 2-'03	640.00	
			5	All	8153	21- 2-'03	640.00	
			7	W.½	8154	20- 2-'03	244.00	Balance Lake.
			7	E.½	8153	21- 2-'03	320.00	
			9	All	8153	21- 2-'03	640.00	
			13	E.½ & N.W.¼	8155	20- 2-'03	183.25	Balance Lake.
			13	S.W.¼	8153	21- 2-'03	160.00	
			15	All	8153	21- 2-'03	640.00	
			17	All	8153	21- 2-'03	640.00	
			19	All	8153	21- 2-'03	640.00	
			21	All	8153	21- 2-'03	640.00	
			23	W.½ & S.E.¼	8155	20- 2-'03	157.00	Balance Lake.
			27	W.½ & S.E.¼	8155	20- 2-'03	207.25	Balance Lake.
			31	All	8153	21- 2-'03	635.00	
47	1	5	5	S.W.¼	8445	23- 6-'03	8.50	Balance Lake.
			13	N.½	8444	25- 6-'03	322.00	
			13	S.½	8445	23- 6-'03	170.80	Balance Lake.
			15	N.W.¼ & S.E.¼	8445	23- 6-'03	165.50	Balance Lake.
			15	N.E.¼	8444	25- 6-'03	161.00	
			19	N.W.¼	8619	12- 8-'03	1.00	Balance Lake.
			21	E.½ & N.W.¼	8445	23- 6-'03	108.50	Balance Lake.
			23	All	8444	25- 6-'03	644.00	
			25	All	8444	25- 6-'03	644.00	

CANADIAN PACIFIC RAILWAY

DESCRIPTION					PATENT			REMARKS
T.	R.	M.	S.	Part of Section	No.	Date	Area	
47	1	W5	27	All	8444	25- 6-'03	644.00	
			31	All	8444	25- 6-'03	644.00	
			33	All	8444	25- 6-'03	644.00	
			35	All	8444	25- 6-'03	644.00	
48	1	5	1	All	8682	5-11-'03	644.00	
			3	All	8682	5-11-'03	644.00	
			5	All	8682	5-11-'03	644.00	
			7	All	8682	5-11-'03	640.00	
			9	All	8682	5-11-'03	640.00	
			13	All	8682	5-11-'03	644.00	
			15	All	8682	5-11-'03	644.00	
			17	All	8682	5-11-'03	644.00	
			19	All	8682	5-11-'03	640.00	
			21	All	8682	5-11-'03	640.00	
			23	All	8682	5-11-'03	640.00	
			25	All	8682	5-11-'03	640.00	
			27	All	8682	5-11-'03	642.00	
			31	All	8682	5-11-'03	644.00	
			33	All	8682	5-11-'03	646.00	
			35	All	8682	5-11-'03	643.00	
49	1	5	1	All	8691	18-11-'03	640.00	
			3	All	8691	18-11-'03	640.00	
			5	All	8691	18-11-'03	640.00	
			7	All	8691	18-11-'03	640.00	
			9	All	8691	18-11-'03	640.00	
			13	All	8691	18-11-'03	640.00	
			15	All	8691	18-11-'03	640.00	
			17	All	8691	18-11-'03	640.00	
			19	All	8691	18-11-'03	637.00	
			21	All	8691	18-11-'03	636.00	
			23	All	8691	18-11-'03	640.00	
			25	All	8691	18-11-'03	640.00	
			27	All	8691	18-11-'03	640.00	
			31	All	8691	18-11-'03	634.00	
			33	All	8691	18-11-'03	633.00	
			35	All	8691	18-11-'03	638.00	
50	1	5	1	All	7421	25- 7-'01	640.00	
			3	All	7421	25- 7-'01	640.00	
			5	All	7421	25- 7-'01	640.00	
			7	All	7421	25- 7-'01	640.00	
			9	All	7421	25- 7-'01	640.00	
			13	All	7421	25- 7-'01	640.00	

MAIN LINE LAND GRANT

DESCRIPTION					PATENT			REMARKS
T.	R.	M.	S.	Part of Section	No.	Date	Area	
50	1	W5	15	All	7421	25- 7-'01	640.00	
			17	All	7421	25- 7-'01	640.00	
			19	All	7421	25- 7-'01	640.00	
			21	All	7421	25- 7-'01	640.00	
			23	N.E.¼	7421	25- 7-'01	160.00	
			23	W.½ & S.E.¼	7422	16- 7-'01	61.00	South of River.
			23	W.½ & S.E.¼	7422	16- 7-'01	268.50	North of River.
			23	In W.½ & S.E.¼	10460	6- 2-'06	37.60	Three Islands.
			25	W.½	7423	16- 7-'01	298.50	Balance Lake.
			25	E.½	7421	25- 7-'01	320.00	
			27	E.½	7424	16- 7-'01	203.00	E. & W. of River.
			27	In N.½	10461	8- 2-'06	26.50	Island.
			27	L.S. 12 & Parts 11 & 14	7425	25- 7-'01	82.75	South of River.
			27	L.S. 13	9947	26- 4-'05	18.00	South of River.
			27	S.W.¼	7421	25- 7-'01	160.00	
			31	E.½ & N.W.¼	10969	4- 6-'07	480.00	
			31	S.W.¼	11104	4- 6-'07	159.00	
			33	N.E.¼ & L. S. 11, E.½ & S.W. ¼ of L.S. 12, S. E.¼ of L.S. 13 & L.S. 14	7421	25- 7-'01	279.23	
			33	S.W.¼	7426	25- 7-'01	159.50	Balance River.
			33	S.E.¼	7427	16- 7-'01	147.00	Balance River.
			35	W.½	7421	25- 7-'01	319.40	
			35	E.½	7428	16- 7-'01	206.00	Balance Lake.
51	1	5	1	All	7429	25- 7-'01	637.64	
			3	All	7429	25- 7-'01	640.72	
			5	All	8150	2- 3-'03	641.28	
			7	All	8150	2- 3-'03	640.00	
			9	All	8150	2- 3-'03	640.00	
			13	All	7429	25- 7-'01	640.00	
			15	W.½, W.½ & N. E.¼ of L.S. 2. L.S. 7, N.W.¼ of L.S. 8. W.½ & N.E.¼ of L. S. 9, L.S. 10. 15.	8150	2- 3-'03	550.00	

CANADIAN PACIFIC RAILWAY

DESCRIPTION					PATENT			REMARKS
T.	R.	M.	S.	Part of Section	No.	Date	Area	
51	1	W5	15	L.S. 1, S.E.¼ of L.S. 2, S.½ & N.E.¼ of L.S. 8 & S.E.¼ of L. S. 9	7429	25- 7-'01	90.00	
			17	All	8150	2- 3-'03	640.00	
			19	All	8150	2- 3-'03	640.00	
			21	S.½, S.½ of L.S. 9. W.½ & S.E. ¼ of L.S. 10. L. S. 11, 12. S.½ of L.S. 13	8150	2- 3-'03	470 00	
			21	N.½ of L.S. 9. N.E.¼ of L.S. 10. N.½ of L.S. 13. L.S. 14, 15 & 16	7429	25- 7-'01	170.00	
			23	E.½ & N.W.¼, E ½ & N.W.¼ of L.S. 4. L.S. 3, 5 & 6	7429	25- 7-'01	630 00	
			23	S.W.¼ of L.S. 4.	8150	2- 3-'03	10.00	
			25	All	7429	25- 7-'01	640.00	
			27	All	7429	25- 7-'01	640.00	
			31	All	7429	25- 7-'01	640.00	
			33	E.½ & N.W.¼	7429	25- 7-'01	480.00	
			33	S.W.¼	7430	16- 7-'01	150.01	Balance Lake.
			35	All	7429	25- 7-'01	640.00	
52	1	5	1	All	7431	16- 7-'01	640.00	
			3	All	7431	16- 7-'01	640.00	
			5	All	7431	16- 7-'01	640.00	
			7	All	7451	16- 7-'01	640.00	
			9	All	7431	16- 7-'01	640.00	
			13	All	7431	16- 7-'01	640.00	
			15	All	7431	16- 7-'01	640.00	
			17	All	7431	16- 7-'01	640.00	
			19	All	7431	16- 7-'01	640.00	
			21	All	7431	16- 7-'01	640 00	
			23	All	7431	16- 7-'01	640.00	
			25	All	7431	16- 7-'01	640.00	
			27	E.½, N.W.¼, L. S. 3, 5 & 6	7431	16- 7-'01	600 00	

MAIN LINE LAND GRANT

DESCRIPTION					PATENT			REMARKS
T.	R.	M.	S.	Part of Section	No.	Date	Area	
52	1	W5	31	All	7431	16- 7-'01	640.00	
			33	All	7431	16- 7-'01	640.00	
			35	All	7431	16- 7-'01	640.00	
53	1	5	1	All	7432	20- 7-'01	640.00	
			3	All	8427	24- 6-'03	640.00	
			5	All	8427	24- 6-'03	640.00	
			7	All	8427	24- 6-'03	640.00	
			9	All	8427	24- 6-'03	640.00	
			13	E.½ & N.W.¼	7432	20- 7-'01	480.00	
			13	S.W.¼	7433	19- 7-'01	135.75	Balance Lake.
			15	All	8427	24- 6-'03	640.00	
			17	All	8427	24- 6-'03	640.00	
			19	W.½ & S.E.¼	8431	18- 6-'03	379.00	Balance Lake.
			19	N.E.¼	8427	24- 6-'03	160.00	
			21	All	8427	24- 6-'03	640.00	
			23	All	7432	20- 7-'01	640.00	
			25	All	8427	24- 6-'03	640.00	
			27	E.½ & S.W.¼	8427	24- 6-'03	480.00	
			27	N.W.¼	8428	24- 6-'03	158.00	Balance Lake.
			31	All	8427	24- 6-'03	640.00	
			33	W.½	8430	22- 6-'03	253.00	Balance Lake.
			33	N.E.¼	8429	22- 6-'03	155.00	Balance Lake.
			33	S.E.¼	8428	24- 6-'03	125.00	Bal. Lake & Island.
			35	All	8427	24- 6-'03	640.00	
54	1	5	1	E.½ & S.W.¼	8124	13- 2-'03	480.00	
			1	N.W.¼	9138	23- 2-'04	157.90	Balance Lake.
			3	N.½	9145	1- 3-'04	320.00	
			3	S.½	8124	13- 2-'03	320.00	
			5	All	8124	13- 2-'03	640.00	
			7	All	8124	13- 2-'03	640.00	
			9	W.½	8124	13- 2-'03	320.00	
			9	E.½	9145	1- 3-'04	317.00	
			13	W.½	9145	1- 3-'04	318.00	
			13	E.½	8124	13- 2-'03	320.00	
			15	All	9145	1- 3-'04	638.00	
			17	All	8124	13- 2-'03	640.00	
			19	All	8124	13- 2-'03	640.00	
			21	W.½	8124	13- 2-'03	320.00	
			21	E.½	9145	1- 3-'04	316.00	
			23	All	9145	1- 3-'04	636.00	
			25	N.W.¼	9141	26- 2-'04	134.80	Balance Lake.
			25	S.W.¼	9145	1- 3-'04	158.00	

CANADIAN PACIFIC RAILWAY

DESCRIPTION					PATENT			REMARKS
T.	R.	M.	S.	Part of Section	No.	Date	Area	
54	1	W5	25	E.½	8124	13- 2-'03	320.00	
			27	All	9145	1- 3-'04	636.00	
			31	All	8124	13- 2-'03	633.85	
			33	W.½ & S.E.¼	9142	26- 2-'04	282.00	Balance Lake.
			33	N.E.¼	9145	1- 3-'04	158.00	
			35	W.½ & S.E.¼	9145	1- 3-'04	476.00	
			35	N.E.¼	9144	26- 2-'04	154.30	Balance Lake.
55	1	5	1	E.½ & N.W.¼	7434	20- 7-'01	480.66	
			1	S.W.¼	7435	19- 7-'01	123.62	Balance Lake.
			3	All	7434	20- 7-'01	639.80	Balance Lake.
			5	W.½ & N.E.¼	7434	20- 7-'01	479.28	Balance River.
			5	S.E.¼	7436	16- 7-'01	119.39	Balance Lake.
			7	All	7434	20- 7-'01	640.00	
			9	All	7434	20- 7-'01	640.00	
			13	N.W.¼	7438	16- 7-'01	76.50	Balance Lake.
			13	S.W.¼	7434	20- 7-'01	160.00	
			13	E.½	7437	16- 7-'01	293.50	Balance Lake.
			19	N.W.¼	8475	29- 7-'03	160.00	
			25	S.½	7439	16- 7-'01	82.20	Bal. Reserve.& L.
57	1	5	1	All	9616	12- 9-'04	640.00	
			3	E.½ & N.W.¼	9616	12- 9-'04	480.00	
			3	S.W.¼	9617	12- 9-'04	108.00	Balance Lake.
			5	W.½ & N.E.¼	9616	12- 9-'04	480.00	
			5	S.E.¼	9618	12- 9-'04	144.00	Balance Lake.
19	2	5	25	All	7548	29- 7-'01	640.00	
			35	W.½, N.E.¼, L. S. 2 7 & 8	7548	29- 7-'01	600.00	
			35	L.S. 1	9463	27- 6-'04	40.00	
20	2	5	1	All	7549	29- 7-'01	640.00	
			3	All	7549	29- 7-'01	640.00	
			5	All	7549	29- 7-'01	640.00	
			7	All	7549	29- 7-'01	640.00	
			9	All	7549	29- 7-'01	640.00	
			13	N.½	7550	29- 7-'01	312.00	Balance Roadway.
			13	S.W.¼	7549	29- 7-'01	160.00	
			13	S.E.¼	9139	17- 3-'04	160.00	
			15	All	7549	29- 7-'01	640.00	
			17	W.½ & S.E.¼	7549	29- 7-'01	480.00	
			17	N.E.¼	4416	10- 3-'00	160.00	
			19	All	7549	29- 7-'01	640.00	
			21	All	7549	29- 7-'01	640.00	
			23	All	7549	29- 7-'01	640.00	

MAIN LINE LAND GRANT

DESCRIPTION					PATENT			REMARKS
T.	R.	M.	S.	Part of Section	No.	Date	Area	
20	2	W5	25	All	8402	24- 4-'03	649.00	
			27	W.½ & N.E.¼	9139	17- 3-'04	480 00	
			27	S.E.¼	8402	24- 4-'03	160 00	
			31	All	7549	29- 7-'01	640.00	
			33	All	9140	17- 3-'04	341.30	S. & W. of River.
			35	N.½	8402	24- 4-'03	320 00	
			35	S.½	9137	17- 3-'04	204 60	North of River.
21	2	5	1	All	7552	30- 7-'01	640 00	
			3	All	7552	30- 7-'01	640 00	
			5	All	7552	30- 7-'01	640 00	
			7	W.½ & S.E.¼	7552	30- 7-'01	480 00	
			7	N.E.¼	7553	30- 7-'01	140 18	North of Creek.
			7	N.E.¼	3023	18- 6-'96	19 82	South of Creek.
			9	All	7552	30- 7-'01	640 00	
			13	All	7552	30- 7-'01	640 00	
			15	All	7552	30- 7-'01	640 00	
			17	All	7552	30- 7-'01	640.00	
			19	All	7552	30- 7-'01	640 00	
			21	All	7552	30- 7-'01	640 00	
			23	All	7552	30- 7-'01	640 00	
			25	W.½	7552	30- 7-'01	320 00	
			25	E.½	1204	28- 1-'89	320 00	
			27	All	7552	30- 7-'01	640 00	
			31	All	7552	30- 7-'01	640.00	
			33	All	7552	30- 7-'01	640 00	
			35	All	7552	30- 7-'01	640 00	
22	2	5	1	N.W.¼	2189	25- 1-'93	160 00	
			1	N.E.¼	1591	21- 5-'90	160 00	
			1	S.½	7554	31- 7-'01	320 00	
			3	All	7554	31- 7-'01	640 00	
			5	All	7554	31- 7-'01	640 00	
			7	All	7554	31- 7-'01	640 00	
			9	All	3176	8- 9-'96	640 00	
			13	W.½ & S.E.¼	7555	30- 7-'01	474 70	Balance Lake.
			15	All	7554	31- 7-'01	640 00	
			17	All	7554	31- 7-'01	640 00	
			19	All	7554	31- 7-'01	640 00	
			21	All	7554	31- 7-'01	640 00	
			23	W.½ & N.E.¼	7679	3-12-'01	480 00	
			23	S.E.¼	7680	3-12-'01	152 98	Balance Lake.
			25	All	7554	31- 7-'01	640 00	
			27	All	7554	31- 7-'01	640 00	

CANADIAN PACIFIC RAILWAY

DESCRIPTION					PATENT			
T.	R.	M.	S.	Part of Section	No.	Date	Area	REMARKS
22	2	W5	31	All	7554	31- 7-'01	637 36	
			33	All	7554	31- 7-'01	637 68	
			35	All	7554	31- 7-'01	638 00	
24	2	5	1	N.½	7557	31- 7-'01	320 00	
			1	S.½	7556	31- 8-'01	320 00	
			3	N.½	3344	25- 5-'97	320.00	
			3	S.E.¼	1585	28- 5-'90	160 00	
			5	All	7556	31- 8-'01	640 00	
			7	All	3366	27- 7-'97	640 00	
			9	W.½	5161	12- 3-'01	320 00	
			9	E.½	7556	31- 8-'01	320 00	
			13	All	7556	31- 8-'01	640 00	
			15	All	7556	31- 8-'01	640 00	
			17	E.½ & N.W.¼	7556	31- 8-'01	480 00	
			17	S.W.¼	7557	31- 7-'01	160.00	
			19	All	7556	31- 8-'01	640 00	
			21	All	7556	31- 8-'01	640 00	
			23	W.½ & S.E.¼	7556	31- 8-'01	480 00	
			23	N.E.¼	7558	31- 7-'01	159 00	Bal. Right of way.
			25	W.½	2434	18- 6-'94	314 00	Balance River.
			25	E.½	7556	31- 8-'01	320 00	
			27	N.½	7556	31- 8-'01	320 00	
			27	S.½	4823	24-11-'00	320 00	
			31	All	7556	31- 8-'01	640 00	
			33	All	7556	31- 8-'01	640 00	
			35	W.½ & S.E.¼	3190	24-10-'96	137 70	West of Riv., Bal. Right of way.
			35	W.½	2435	16- 6-'94	117 00	North of River.
			35	N.E.¼	7556	31- 8-'01	160 00	
			35	S.E.¼	7559	1- 8-'01	125.00	N. & E. of River.
25	2	5	1	W.½ & S.E.¼	7561	1- 8-'01	480 00	
			1	N.E.¼	7560	31- 8-'01	160 00	
			3	All (Frac.)	1724	5-12-'90	560 49	Bal. Right of way.
			5	N.W.¼	7562	1- 8-'01	149 66	Bal. Right of way.
			5	S.W.¼	7563	1- 8-'01	120 26	Bal. Riv. & R. of W
			5	E.½	7564	1- 8-'01	268 66	Bal. Right of way
			7	All	7560	31- 8-'01	640 00	
			9	All	1725	17-12-'90	640.00	
			13	All	7560	31- 8-'01	640 00	
			15	E.½ & N.W.¼	7560	31- 8-'01	480 00	
			15	S.W.¼	7561	1- 8-'01	160 00	
			17	N.½ & S.E.¼	3350	10- 6-'97	480 00	

MAIN LINE LAND GRANT

DESCRIPTION					PATENT			REMARKS
T.	R.	M.	S.	Part of Section	No.	Date	Area	
25	2	W5	17	S.W.¼	1205	28- 1-'89	160.00	
			19	E.½ & N.W.¼	7561	1- 8-'01	480.00	
			19	S.W.¼	2065	6- 7-'92	160.00	
			21	All	7560	31- 8-'01	640.00	
			23	All	7560	31- 8-'01	640.00	
			25	All	7560	31- 8-'01	640.00	
			27	All	7560	31- 8-'01	640.00	
			31	All	7560	31- 8-'01	640.00	
			33	All	7560	31- 8-'01	640.00	
			35	All	7560	31- 8-'01	640.00	
26	2	5	1	E.½ & S.W.¼	7565	30- 7-'01	480.00	
			1	N.W.¼	2923	20-11-'95	160.00	
			3	All	7565	30- 7-'01	640.00	
			5	All	7565	30- 7-'01	640.00	
			7	All	7565	30- 7-'01	640.00	
			9	All	7565	30- 7-'01	640.00	
			13	All	7565	30- 7-'01	640.00	
			15	All	7565	30- 7-'01	640.00	
			17	All	7565	30- 7-'01	640.00	
			19	All	7565	30- 7-'01	640.00	
			21	All	7565	30- 7-'01	640.00	
			22	All	8409	9- 5-'03	640.00	
			23	All	7565	30- 7-'01	640.00	
			25	All	7565	30- 7-'01	640.00	
			27	All	7565	30- 7-'01	640.00	
			31	All	7565	30- 7-'01	651.14	
			33	All	7565	30- 7-'01	651.72	
			35	All	7565	30- 7-'01	652.50	
27	2	5	1	All	7566	1- 8-'01	654.00	
			3	All	7566	1- 8-'01	654.00	
			5	All	7566	1- 8-'01	652.00	
			7	All	7566	1- 8-'01	640.00	
			9	All	7566	1- 8-'01	640.00	
			13	All	7566	1- 8-'01	640.00	
			15	All	7566	1- 8-'01	640.00	
			17	All	7566	1- 8-'01	640.00	
			19	All	7566	1- 8-'01	640.00	
			21	All	7566	1- 8-'01	640.00	
			23	All	7566	1- 8-'01	640.00	
			25	All	7566	1- 8-'01	640.00	
			27	All	7566	1- 8-'01	640.00	
			31	All	7566	1- 8-'01	640.00	

CANADIAN PACIFIC RAILWAY

DESCRIPTION					PATENT			REMARKS
T.	R.	M.	S.	Part of Section	No.	Date	Area	
27	2	W5	33	All	7566	1- 8-'01	640.00	
			35	All	7566	1- 8-'01	640.00	
28	2	5	1	All	7567	1- 8-'01	640.00	
			3	All	7567	1- 8-'01	640.00	
			5	All	7567	1- 8-'01	640.00	
			7	All	7567	1- 8-'01	640.00	
			9	All	7567	1- 8-'01	640.00	
			13	All	7567	1- 8-'01	640.00	
			15	All	7567	1- 8-'01	640.00	
			17	All	7567	1- 8-'01	640.00	
			19	All	7567	1- 8-'01	640.00	
			21	All	7567	1- 8-'01	640.00	
			23	All	7567	1- 8-'01	640.00	
			25	All	7567	1- 8-'01	640.00	
			27	All	7567	1- 8-'01	640.00	
			31	All	7567	1- 8-'01	640.00	
			33	All	7567	1- 8-'01	640.00	
			35	All	7567	1- 8-'01	640.00	
29	2	5	1	All	7568	1- 8-'01	640.00	
			3	All	7568	1- 8-'01	640.00	
			5	All	7568	1- 8-'01	640.00	
			7	All	7568	1- 8-'01	640.00	
			9	All	7568	1- 8-'01	640.00	
			13	All	7568	1- 8-'01	640.00	
			15	All	7568	1- 8-'01	640.00	
			17	All	7568	1- 8-'01	640.00	
			19	All	7568	1- 8-'01	640.00	
			21	All	7568	1- 8-'01	640.00	
			23	All	7568	1- 8-'01	640.00	
35	2	5	13	All	6871	15- 6-'01	640.00	
			15	All	6871	15- 6-'01	640.00	
			17	All	6871	15- 6-'01	640.00	
			19	S.½	6871	15- 6-'01	320.00	
			19	N.½	6872	15- 6-'01	288.00	Balance River
			21	All	6871	15- 6-'01	640.00	
			23	All	6871	15- 6-'01	640.00	
			25	All	6871	15- 6-'01	640.00	
			27	All	6871	15- 6-'01	640.00	
			31	All	6871	15- 6-'01	640.00	
			33	N.W.¼	6871	15- 6-'01	160.00	
			33	E.½ & S.W.¼	6872	15- 6-'01	435.00	Balance River.
			35	W.½ & S.E.¼	6871	15- 6-'01	480.00	

MAIN LINE LAND GRANT

DESCRIPTION					PATENT			REMARKS
T.	R.	M.	S.	Part of Section	No.	Date	Area	
35	2	W5	35	N.E.¼	5937	26- 4-'01	160 00	
36	2	5	1	All	6873	20- 6-'01	639 00	
			3	All	6874	17- 6-'01	580 90	Balance River
			5	All	6873	20- 6-'01	636 00	
			7	All	6873	20- 6-'01	640 00	
			9	All	6873	20- 6-'01	640 00	
			13	All	6873	20- 6-'01	640 00	
			15	All	6873	20- 6-'01	640 00	
			17	All	6873	20- 6-'01	640 00	
			19	All	6873	20- 6-'01	640 00	
			21	All	6873	20- 6-'01	640 00	
			23	E.½	6873	20- 6-'01	320 00	
			25	E.½	6873	20- 6-'01	320 00	
			25	W.½	6875	17- 6-'01	309 00	Balance River.
			27	All	6873	20- 6-'01	640 00	
			31	All	6873	20- 6-'01	640 00	
			33	All	6873	20- 6-'01	640 00	
			35	N.E.¼	6873	20- 6-'01	160 00	
			35	N.W.¼	6875	17- 6-'01	147 00	Balance River.
			35	S.W.¼	7063	24- 6-'01	22 00	North of River.
37	2	5	1	All	6876	20- 6-'01	640 00	
			3	S.W.¼	6876	20- 6-'01	160 00	
			3	S.E.¼	6877	19- 6-'01	147 00	Balance River.
			3	Part N.½	7061	24- 6-'01	168 00	Balance River
			5	All	6876	20- 6-'01	640 00	
			7	All	6876	20- 6-'01	640 00	
			9	N.E.¼ & Part N.W.¼, E. of River	7062	25- 6-'01	132 60	
			9	S.W.¼	6876	20- 6-'01	160 00	
			9	S.E.¼	6877	19- 6-'01	151 00	Balance River
			13	All	6876	20- 6-'01	640 00	
			15	E.½ & N.W.¼	6876	20- 6-'01	480 00	
			17	E.½ & N.W.¼	6877	19- 6-'01	456 40	Balance River.
			17	S.W.¼	6876	20- 6-'01	160 00	
			19	W.½ & N.E.¼	6876	20- 6-'01	480 00	
			19	S.E.¼	6877	19- 6-'01	159 00	Balance River.
			21	All	6876	20- 6-'01	640 00	
			23	All	6876	20- 6-'01	640 00	
			25	All	6876	20- 6-'01	640 00	
			27	All	6876	20- 6-'01	640 00	
			31	W.½	6876	20- 6-'01	320 00	

CANADIAN PACIFIC RAILWAY

DESCRIPTION					PATENT			
T.	R.	M.	S.	Part of Section	No.	Date	Area	REMARKS
37	2	W5	31	E.½	6877	19- 6-'01	302.70	Balance River.
			33	All	6876	20- 6-'01	640.00	
			35	All	6876	20- 6-'01	640.00	
38	2	5	1	All	6878	20- 6-'01	640.00	
			3	All	6878	20- 6-'01	640.00	
			5	All	6878	20- 6-'01	640.00	
			7	E.½ & N.W.¼	6879	18- 6-'01	449.00	Balance River.
			7	S.W.¼	6878	20- 6-'01	160.00	
			9	All	6878	20- 6-'01	640.00	
			13	All	6878	20- 6-'01	640.00	
			15	All	6878	20- 6-'01	640.00	
			17	All	6878	20- 6-'01	640.00	
			19	W.½	6880	20- 6-'01	304.00	Bal. River & Lake
			19	E.½	6878	20- 6-'01	320.00	
			21	All	6878	20- 6-'01	640.00	
			23	All	6878	20- 6-'01	640.00	
			25	All	6878	20- 6-'01	640.00	
			27	All	6878	20- 6-'01	640.00	
			31	W.½	6878	20- 6-'01	320.00	
			31	E.½	8426	24- 6-'03	323.50	
			33	All	8426	24- 6-'03	647.41	
			35	All	8426	24- 6-'03	646.98	
39	2	5	1	W.½ & S.E.¼	8156	23- 2-'03	489.14	
			1	N.E.¼	8157	23- 2-'03	149.00	Balance Lake.
			3	All	8156	23- 2-'03	649.68	
			5	All	8156	23- 2-'03	649.86	
			7	All	8156	23- 2-'03	640.00	
			9	All	8156	23- 2-'03	640.00	
			13	S.½	8157	23- 2-'03	29.00	Balance Lake.
			15	N.½	8157	23- 2-'03	59.00	Balance Lake.
			15	S.½	8156	23- 2-'03	320.00	
			17	W.½ & N.E.¼	8156	23- 2-'03	480.00	
			17	S.E.¼	8158	20- 2-'03	147.00	Balance Lake.
			19	All	8156	23- 2-'03	640.00	
			21	W.½ & S.E.¼	8157	23- 2-'03	295.00	Balance Lake.
			25	E.½ & N.W.¼	8156	23- 2-'03	480.00	
			25	S.W.¼	8157	23- 2-'03	152.00	Balance Lake.
			27	N.E.¼	8157	23- 2-'03	31.00	Balance Lake.
			35	All	8156	23- 2-'03	640.00	
40	2	5	1	All	7639	29- 8-'01	640.00	
			3	All	7639	29- 8-'01	640.00	
			13	All	7639	29- 8-'01	640.00	

MAIN LINE LAND GRANT

DESCRIPTION					PATENT			REMARKS
T.	R.	M.	S.	Part of Section	No.	Date	Area	
40	2	W5	15	All	7639	29- 8-'01	640.00	
			21	All	9619	12- 9-'04	640 00	
			23	All	7639	29- 8-'01	640 00	
			25	All	7639	29- 8-'01	640 00	
41	2	5	3	All	9620	12- 9-'04	640.00	
			7	All	10210	12- 6-'05	640 00	
			13	All	7674	19-11-'01	640 00	
			15	All	9620	12- 9-'04	640 00	
			19	All	9620	12- 9-'04	640 00	
			21	All	9620	12- 9-'04	640 00	
			23	All	9620	12- 9-'04	640 00	
			25	All	7675	19-11-'01	621 50	Balance River.
			27	All	9620	12- 9-'04	640 00	
			33	All	7674	19-11-'01	640 00	
			35	E.½ & N.W.¼	7675	19-11-'01	467 30	Balance River.
			35	S.W.¼	7674	19-11-'01	160 00	
42	2	5	1	All	7676	19-11-'01	640 00	
			3	E.½ & N.W.¼	7677	19-11-'01	463 46	Balance River.
			3	S.W.¼	7676	19-11-'01	160 00	
			5	All	7676	19-11-'01	640 00	
			7	All	7676	19-11-'01	640 00	
			9	E.½ & N.W.¼	7677	19-11-'01	468 19	Balance River.
			9	S.W.¼	7676	19-11-'01	160 00	
			13	All	7676	19-11-'01	640 00	
			15	All	7676	19-11-'01	640 00	
			17	W.½ & S.E.¼	7677	19-11-'01	465 52	Balance River.
			17	N.E.¼	7676	19-11-'01	160 00	
			19	W.½	7676	19-11-'01	320 00	
			19	E.½	7677	19-11-'01	310 24	Balance River.
			21	All	7676	19-11-'01	640 00	
			23	All	7676	19-11-'01	640 00	
			25	All	7676	19-11-'01	640 00	
			27	All	7676	19-11-'01	640 00	
			31	W.½	7676	19-11-'01	320 36	
			31	E.½	7677	19-11-'01	315 73	Balance River.
			33	All	7676	19-11-'01	640 68	
			35	All	7676	19-11-'01	640 38	
43	2	5	1	All	8131	24- 2-'03	642 21	
			3	W.½	8314	2- 3-'03	321 00	
			3	N.E.¼	9621	15-11-'04	160 00	
			5	W.½	9621	15-11-'04	321 00	
			7	All	9621	15-11-'04	640 00	

CANADIAN PACIFIC RAILWAY

DESCRIPTION					PATENT			REMARKS
T.	R.	M.	S.	Part of Section	No.	Date	Area	
43	2	W5	9	All	9621	15-11-'04	640.00	
			13	All	9621	15-11-'04	640.00	
			15	All	8131	24- 2-'03	640.00	
			17	All	9621	15-11-'04	640.00	
			19	All	9621	15-11-'04	640.00	
			21	All	8131	24- 2-'03	640.00	
			23	All	9621	15-11-'04	640.00	
			25	N.E.¼	8477	29- 7-'03	160.00	
			25	S.E.¼	11179	19- 5-'08	160.00	
			31	All	9621	15-11-'04	640.00	
			35	All	9621	15-11-'04	640.00	
44	2	5	1	All	9622	9- 8-'04	640.00	
			3	All	9622	9- 8-'04	640.00	
			5	All	8132	17- 2-'03	640.00	
			7	All	8132	17- 2-'03	640.00	
			9	All	8132	17- 2-'03	640.00	
			13	All	9622	9- 8-'04	640.00	
			15	All	9622	9- 8-'04	640.00	
			17	All	8132	17- 2-'03	640.00	
			19	All	8132	17- 2-'03	640.00	
			21	All	8132	17- 2-'03	640.00	
			23	All	9622	9- 8-'04	640.00	
			25	All	9622	9- 8-'04	640.00	
			27	All	9622	9- 8-'04	640.00	
			31	All	8132	17- 2-'03	640.00	
			33	All	8132	17- 2-'03	640.00	
45	2	5	1	All	8142	13- 2-'03	640.00	
			13	All	8142	13- 2-'03	640.00	
			19	All	8142	13- 2-'03	640.00	
			21	All	8142	13- 2-'03	640.00	
			23	All	8142	13- 2-'03	640.00	
			25	All	8142	13- 2-'03	640.00	
			27	All	8142	13- 2-'03	640.00	
			31	All	8142	13- 2-'03	640.00	
			33	W.½ & S.E.¼	8142	13- 2-'03	480.00	
			33	N.E.¼	8143	13- 2-'03	102.00	Balance Lake.
			35	All	8142	13- 2-'03	640.00	
46	2	5	1	All	11089	27- 5-'07	644.00	
			3	All	11089	27- 5-'07	643.00	
			5	All	11089	27- 5-'07	638.00	
			7	All	11089	27- 5-'07	643.00	
			9	All	11089	27- 5-'07	641.00	

MAIN LINE LAND GRANT

DESCRIPTION					PATENT			REMARKS
T.	R.	M.	S.	Part of Section	No.	Date	Area	
46	2	W5	13	N.½	11089	27- 5-'07	318.00	
			13	S.½	11090	27- 5-'07	195.50	Balance Lake.
			15	N.½	11090	27- 5-'07	253.50	Balance Lake.
			15	S.½	11089	27- 5-'07	321.00	
			17	All	11089	27- 5-'07	634.00	
			19	All	11089	27- 5-'07	638.00	
			21	All	11090	27- 5-'07	471.50	Balance Lake.
			23	E.½ & N.W.¼	11089	27- 5-'07	479.00	
			23	S.W.¼	11090	27- 5-'07	158.70	Balance Lake.
			25	All	11089	27- 5-'07	636.00	
			27	All	11089	27- 5-'07	634.00	
			31	All	11089	27- 5-'07	628.00	
			33	All	11089	27- 5-'07	626.00	
			35	All	11089	27- 5-'07	624.00	
47	2	5	1	All	10800	25- 7-'06	627.00	
			3	All	10800	25- 7-'06	631.00	
			5	All	10800	25- 7-'06	634.00	
			7	All	10800	25- 7-'06	640.00	
			9	All	10800	25- 7-'06	640.00	
			13	Part N.W.¼	10803	25- 7-'06	25.80	
			15	All	10800	25- 7-'06	644.00	
			17	All	10800	25- 7-'06	640.00	
			19	All	10800	25- 7-'06	640.00	
			21	All	10800	25- 7-'06	640.00	
			23	All	10800	25- 7-'06	640.00	
			25	All	10800	25- 7-'06	640.00	
			27	All	10800	25- 7-'06	640.00	
			31	All	10800	25- 7-'06	640.00	
			33	All	10800	25- 7-'06	640.00	
			35	All	10800	25- 7-'06	640.00	
49	2	5	1	All	8599	12- 8-'03	640.00	
			3	All	8599	12- 8-'03	640.00	
			5	All	8599	12- 8-'03	638.00	
			7	All	8599	12- 8-'03	640.00	
			9	All	8599	12- 8-'03	640.00	
			13	All	8599	12- 8-'03	640.00	
			15	All	8599	12- 8-'03	638.00	
			17	All	8599	12- 8-'03	636.00	
			19	All	8599	12- 8-'03	644.00	
			21	All	8599	12- 8-'03	636.00	
			23	All	8599	12- 8-'03	640.00	
			25	All	8599	12- 8-'03	638.00	

CANADIAN PACIFIC RAILWAY

DESCRIPTION					PATENT			
T.	R.	M.	S.	Part of Section	No.	Date	Area	REMARKS
49	2	W5	27	All	8599	12- 8-'03	636.00	
			31	All	8599	12- 8-'03	641.00	
			33	All	8599	12- 8-'03	631.00	
			35	All	8599	12- 8-'03	629.00	
50	2	5	1	All	7440	23- 7-'01	640.00	
			3	All	7440	23- 7-'01	640.00	
			5	All	7440	23- 7-'01	640.00	
			7	All	7440	23- 7-'01	640.00	
			9	All	7440	23- 7-'01	640.00	
			13	All	7440	23- 7-'01	640.00	
			15	All	7440	23- 7-'01	640.00	
			17	All	7440	23- 7-'01	640.00	
			19	All	7440	23- 7-'01	640.00	
			21	All	7440	23- 7-'01	640.00	
			23	All	7440	23- 7-'01	640.00	
			25	W.½ & S.E.¼	7440	23- 7-'01	480.00	
			25	N.E.¼	7441	16- 7-'01	138.50	Balance River.
			27	All	7440	23- 7-'01	640.00	
			31	All	7440	23- 7-'01	641.02	
			33	E.½ & N.W.¼	7442	23- 7-'01	247.00	South of River.
			33	S.W.¼	7440	23- 7-'01	160.00	
			35	N.W.¼	10971	8- 5-'07	148.10	Balance River.
			35	N.E.¼	10970	7- 5-'07	159.00	
			35	S.½	7442	23- 7-'01	173.00	South of River.
51	2	5	1	All	10972	3- 6-'07	641.28	
			3	All	10972	3- 6-'07	642.89	
			5	N.½	10972	3- 6-'07	320.00	
			5	S.½	11105	4- 6-'07	72.13	North of River.
			5	S.½	7445	23- 7-'01	164.67	South of River.
			7	N.W.¼ & S.E.¼	11106	3- 6-'07	131.30	East of River.
			7	N.E.¼	10973	3- 6-'07	151.25	Balance River.
			7	W.½ & S.E.¼	7446	24- 7-'01	234.00	West of River.
			9	All	10972	3- 6-'07	640.00	
			13	All	10972	3- 6-'07	640.00	
			15	All	10972	3- 6-'07	640.00	
			17	All	10972	3- 6-'07	640.00	
			19	S.W.¼ & N.E.¼	7446	24- 7-'01	130.70	West of River.
			19	N.W.¼	7443	23- 7-'01	146.30	Balance River.
			19	S.W.¼ & N.E.¼	11106	3- 6-'07	86.50	East of River.
			19	S.E.¼	10973	11- 6-'07	156.00	Balance River.
			21	All	10972	3- 6-'07	640.00	
			23	All	10972	3- 6-'07	640.00	

MAIN LINE LAND GRANT

DESCRIPTION					PATENT			
T.	R.	M.	S.	Part of Section	No.	Date	Area	REMARKS
51	2	W5	25	L.S. 1, 2. S.½ of L.S. 3. 4. S.½ of N.½ L.S. 3. 4	11107	3- 6-'07	140 00	
			25	N.½ of N.½ L.S. 3, 4. L.S. 5, 6. 7, 8 & N.½	7444	23- 7-'01	500 00	
			27	W.½	10972	3- 6-'07	320 00	
			27	E.½ of L.S. 1 E.½ of L.S. 10 L.S.8,9,15& 16	7444	23- 7-'01	200 00	
			27	W.½ of L.S. 1. L.S. 2, 7. W.½ of L.S. 10	11107	3- 6-'07	120 00	
			33	All	10972	3- 6-'07	640 00	
			35	All	7444	23- 7-'01	640 00	
52	2	5	1	W.½	11143	13-11-'07	290 70	Balance Lakes.
			1	E.½	11142	13-11-'07	322 00	
			3	All	7638	29- 8-'01	640 00	
			5	N.W.¼	11144	13-11-'07	159 10	Balance Lake.
			5	E.½ & S.W.¼	11142	13-11-'07	479 00	
			7	All	11145	14-11-'07	492 10	Balance Lake.
			9	W.½ & N.E.¼	11144	13-11-'07	396 00	Balance Lake.
			9	S.E.¼	7638	29- 8-'01	160 00	
			13	All	11146	15-11-'07	403 80	Balance Lake.
			15	W.½	7638	29- 8-'01	320 00	
			15	E.½	11147	15-11-'07	286 00	Balance Lake.
			17	W.½ & N.E.¼	7638	29- 8-'01	480 00	
			17	S.E.¼	11144	13-11-'07	138 50	Balance Lake.
			19	N.W.¼ & S.E.¼	7638	29- 8-'01	320 00	
			19	N.E.¼	11148	15-11-'07	77 40	Balance Lake.
			19	S.W.¼	11142	13-11-'07	160 00	
			21	All	7638	29- 8-'01	640 00	
			23	W.½ & S.E.¼	7638	29- 8-'01	480 00	
			23	N.E.¼	11149	15-11-'07	66 80	Balance Lake.
			25	N.W.¼ & S.E.¼	7638	29- 8-'01	320 00	
			25	N.E.¼	11142	13-11-'07	160 00	
			25	S.W.¼	11150	15-11-'07	122 00	Balance Lake.
			27	W.½	11152	16-11-'07	238 30	Balance Lake.
			27	N.E.¼	7638	29- 8-'01	160 00	
			27	S.E.¼	11151	15-11-'07	116 20	Balance Lake.
			31	W.½ & N.E.¼	11153	15-11-'07	269 60	Balance Lake.

CANADIAN PACIFIC RAILWAY

DESCRIPTION					PATENT			REMARKS
T.	R.	M.	S.	Part of Section	No.	Date	Area	
52	2	W5	31	S.E.¼	7638	29- 8-'01	160.00	
			33	W.½ & N.E.¼	7638	29- 8-'01	470.50	Balance Lake.
			33	S.E.¼	11154	12-11-'07	113.50	Balance Lake.
			35	E.½ & S.W.¼	7638	29- 8-'01	475.80	
			35	N.W.¼	11155	13-11-'07	118.80	Balance Lake.
53	2	5	1	W.½	9037	18- 3-'04	311.00	Balance Lake.
			1	E.½	9036	18- 3-'04	320.00	
			3	N.½	9036	18- 3-'04	320.00	
			3	S.½	9038	18- 3-'04	254.60	Balance Lake.
			5	All	9036	18- 3-'04	640.00	
			7	All	9036	18- 3-'04	638.00	
			9	All	9036	18- 3-'04	640.00	
			13	W.½ & S.E.¼	9036	18- 3-'04	478.00	
			13	N.E.¼	9039	18- 3-'04	120.20	Balance Lake.
			15	All	9036	18- 3-'04	640.00	
			17	All	9036	18- 3-'04	640.00	
			19	All	9036	18- 3-'04	638.00	
			21	All	9036	18- 3-'04	640.00	
			23	All	9036	18- 3-'04	640.00	
			25	All	9036	18- 3-'04	640.00	
			27	All	9036	18- 3-'04	640.00	
			31	All	9036	18- 3-'04	640.00	
			33	All	9036	18- 3-'04	640.00	
			35	All	9036	18- 3-'04	640.00	
54	2	5	1	All	7447	16- 7-'01	640.00	
			3	All	7447	16- 7-'01	640.00	
			5	All	7447	16- 7-'01	640.00	
			7	All	7447	16- 7-'01	640.00	
			9	All	9447	16- 7-'01	640.00	
			13	All	7447	16- 7-'01	640.00	
			15	All	7447	16- 7-'01	640.00	
			17	All	7447	16- 7-'01	640.00	
			19	All	7447	16- 7-'01	640.00	
			21	All	7447	16- 7-'01	640.00	
			23	All	7447	16- 7-'01	640.00	
			25	All	7447	16- 7-'01	640.00	
			27	E.½ & N.W.¼	7447	16- 7-'01	480.00	
			31	All	7447	16- 7-'01	635.26	
			33	E.½ & N.W.¼	7447	16- 7-'01	475.76	
			35	All	7447	16- 7-'01	635.76	
55	2	5	1	All	7448	20- 7-'01	637.04	
			3	All	7448	20- 7-'01	637.13	

MAIN LINE LAND GRANT

DESCRIPTION					PATENT			REMARKS
T.	R.	M.	S.	Part of Section	No.	Date	Area	
55	2	W5	5	All	7448	20- 7-'01	637.32	
			7	All	7448	20- 7-'01	640.00	
			9	All	7448	20- 7-'01	640.00	
			13	All	7448	20- 7-'01	640.00	
			15	W.½	7449	19- 7-'01	245.55	Balance Lake.
			15	E.½	7448	20- 7-'01	320.00	
			17	All	7448	20- 7-'01	640.00	
			19	All	7448	20- 7-'01	640.00	
			21	All	7448	20- 7-'01	640.00	
			23	All	7448	20- 7-'01	640.00	
			25	All	7448	20- 7-'01	640.00	
			27	W.½ & S.E.¼	7450	19- 7-'01	360.15	Balance Lake.
			27	N.E.¼	7448	20- 7-'01	160.00	
57	2	5	1	All	9623	6- 9-'04	640.00	
			3	E.½ & S.W.¼	11137	12- 8-'07	415.00	Balance Lake.
			3	N.W.¼	9623	6- 9-'04	160.00	
			5	All	9623	6- 9-'04	640.00	
			7	N.W.¼	10401	12-12-'05	115.00	Balance Lake.
			7	N.E.¼	9635	12- 9-'04	80.00	Balance Lake.
			7	S.W.¼	10974	11- 5-'07	160.00	
			7	S.E.¼	9623	6- 9-'04	160.00	
			9	All	9623	6- 9-'04	640.00	
			15	All	9623	6- 9-'04	640.00	
			17	All	9623	6- 9-'04	640.00	
			19	W.½	9635	12- 9-'04	281.00	Balance Lake.
			19	E.½	9623	6- 9-'04	320.00	
			21	All.	9623	6- 9-'04	640.00	
			23	All	9623	6- 9-'04	640.00	
			27	All	9623	6- 9-'04	640.00	
			31	All	9623	6- 9-'04	640.00	
			33	All	9623	6- 9-'04	640.00	
20	3	5	13	W.½	11185	24- 8-'08	320.00	
			13	E.½	8403	23- 4-'03	320.00	
			23	All	11186	24- 8-'08	640.00	
			25	W.½	11186	24- 8-'08	320.00	
			25	E.½	9440	19- 4-'04	320.00	
			27	All	11186	24- 8-'08	640.00	
			33	N.½	9440	19- 4-'04	320.00	
			33	S.½	11186	24- 8-'08	320.00	
			35	N.½	9440	19- 4-'04	320.00	
			35	S.½	11186	24- 8-'08	320.00	
21	3	5	1	All	7569	9- 8-'01	640.00	

CANADIAN PACIFIC RAILWAY

DESCRIPTION					PATENT			REMARKS
T	R.	M.	S.	Part of Section	No.	Date	Area	
21	3	W5	3	N.W.¼	7570	9- 8-'01	29.38	South of Creek.
			3	S.½	7569	9- 8-'01	320.00	
			5	All	7569	9- 8-'01	640.00	
			7	All	7569	9- 8-'01	640.00	
			9	W.½ & N.E.¼	7569	9- 8-'01	480.00	
			9	S.E.¼	3331	30- 4-'97	160.00	
			13	All	4694	19- 9-'00	640.00	
			15	All	7569	9- 8-'01	640.00	
			17	All	7569	9- 8-'01	640.00	
			19	All	7569	9- 8-'01	640.00	
			21	All	7569	9- 8-'01	640.00	
			23	All	7569	9- 8-'01	640.00	
			25	All	7569	9- 8-'01	640.00	
			27	All	7569	9- 8-'01	640.00	
			31	All	7569	9- 8-'01	640.00	
			33	All	7569	9- 8-'01	640.00	
			35	E.½	7569	9- 8-'01	320.00	
			35	N.W.¼	4639	16- 7-'00	160.00	
			35	S.W.¼	4640	14- 6-'00	160.00	
22	3	5	1	All	3490	27-10-'97	640.00	
			3	W.½	4175	7- 7-'99	320.00	
			3	E.½	3509	19- 1-'98	320.00	
			5	All	7571	13- 8-'01	640.00	
			7	All	7571	13- 8-'01	640.00	
			9	All	7571	13- 8-'01	640.00	
			13	All	7571	13- 8-'01	640.00	
			15	All	7571	13- 8-'01	640.00	
			17	All	7571	13- 8-'01	640.00	
			19	All	7571	13- 8-'01	640.00	
			21	E.½ & S.W.¼	7571	13- 8-'01	480.00	
			21	N.W.¼	3075	4- 7-'96	160.00	
			23	All	7571	13- 8-'01	640.00	
			25	All	7571	13- 8-'01	640.00	
			27	All	7571	13- 8-'01	640.00	
			31	All	7571	13- 8-'01	641.66	
			33	All	7571	13- 8-'01	640.11	
			35	E.½ & N.W.¼	7571	13- 8-'01	479.60	
			35	S.W.¼	7572	12- 8-'01	155.57	N. & W. of Trail.
			35	S.W.¼	3486	30-11-'97	4.43	S. & E. of Trail.
24	3	5	1	W.½ & S.E.¼	7573	8- 8-'01	480.00	
			1	N.E.¼	3238	2-12-'96	160.00	
			3	All	7573	8- 8-'01	640.00	

MAIN LINE LAND GRANT

DESCRIPTION					PATENT			REMARKS
T.	R.	M.	S.	Part of Section	No.	Date	Area	
24	3	W5	5	All	7573	8- 8-'01	640.00	
			7	All	7573	8- 8-'01	640.00	
			9	All	7573	8- 8-'01	640.00	
			13	N.W.¼	4813	6-12-'00	160.00	
			13	N.E.¼	5016	11- 6-'01	160.00	
			13	S.½	7573	8- 8-'01	320.00	
			15	All	7573	8- 8-'01	640.00	
			17	W.½	7573	8- 8-'01	320.00	
			17	E.½	3030	21- 5-'96	320.00	
			19	All	7573	8- 8-'01	640.00	
			21	W.½ & N.E.¼	7573	8- 8-'01	480.00	
			21	S.E.¼	5203	14- 3-'01	160.00	
			23	All	3492	19- 1-'98	632.00	Balance Trail.
			25	All	7573	8- 8-'01	640.00	
			27	All	1162	23- 1-'89	640.00	
			31	All	7573	8- 8-'01	640.00	
			33	All	7573	8- 8-'01	640.00	
			35	All	7573	8- 8-'01	640.00	
25	3	5	1	S.W.¼	7574	7- 8-'01	160.00	
			1	S.E.¼	7575	9- 8-'01	140.00	Balance River.
			1	N.½	7576	8- 8-'01	143.00	West of River.
			1	In N.½	10456	19- 2-'06	5.00	Islands.
			1	N.E.¼	7577	7- 8-'01	128.64	East of River Bal. Right of way.
			3	All	7574	7- 8-'01	640.00	
			5	N.½	7574	7- 8-'01	320.00	
			5	S.½	3922	3-11-'98	320.00	
			7	N.½	5399	10- 4-'01	320.00	
			7	S.½	7574	7- 8-'01	320.00	
			9	All	7574	7- 8-'01	640.00	
			13	W.½	7578	7- 8-'01	304.29	Bal. Right of way.
			13	E.½	7574	7- 8-'01	320.00	
			15	All	7574	7- 8-'01	640.00	
			17	All	7574	7- 8-'01	640.00	
			19	All	7574	7- 8-'01	640.00	
			21	N.W.¼	7579	7- 8-'01	21.00	North of River.
			21	N.½	5400	28- 3-'01	277.00	South of River.
			21	S.½	7574	7- 8-'01	320.00	
			23	W.½	7580	8- 8-'01	269.74	Balance River & Right of way.
			23	N.E.¼	7574	7- 8-'01	160.00	
			23	S.E.¼	7578	7- 8-'01	154.48	Bal. Right of way.

CANADIAN PACIFIC RAILWAY

DESCRIPTION					PATENT			REMARKS
T.	R.	M.	S.	Part of Section	No.	Date	Area	
25	3	W5	25	E.½ & N.W.¼	7581	8- 8-'01	480.00	
			25	S.W.¼	7574	7- 8-'01	160.00	
			27	W.½	7582	9- 8-'01	280.20	Balance River.
			27	N.E.¼	7574	7- 8-'01	160.00	
			27	S.E.¼	7583	8- 8-'01	143.64	Bal. Right of way.
			31	All	7574	7- 8-'01	640.00	
			33	E.½ & N.W.¼	7581	8- 8-'01	480.00	
			33	S.W.¼	7574	7- 8-'01	160.00	
			35	N.½	7574	7- 8-'01	320.00	
			35	S.½	7581	8- 8-'01	320.00	
26	3	5	1	All	7584	8- 8-'01	640.00	
			3	All	7584	8- 8-'01	640.00	
			5	W.½ & S.E.¼	7585	8- 8-'01	480.00	
			5	N.E.¼	7584	8- 8-'01	160.00	
			7	All	7584	8- 8-'01	640.00	
			9	All	7584	8- 8-'01	640.00	
			13	All	7584	8- 8-'01	640.00	
			15	All	7584	8- 8-'01	640.00	
			17	All	7584	8- 8-'01	640.00	
			19	All	7584	8- 8-'01	640.00	
			21	All	7584	8- 8-'01	640.00	
			23	All	7584	8- 8-'01	640.00	
			25	All	7584	8- 8-'01	640.00	
			27	All	7584	8- 8-'01	640.00	
			31	All	7584	8- 8-'01	653.86	
			33	All	7584	8- 8-'01	651.80	
			35	All	7584	8- 8-'01	650.02	
27	3	5	1	All	7586	12- 8-'01	650.00	
			3	All	7586	12- 8-'01	652.00	
			5	All	7586	12- 8-'01	654.00	
			7	All	7586	12- 8-'01	640.00	
			9	All	7586	12- 8-'01	640.00	
			13	All	7586	12- 8-'01	640.00	
			15	All	7586	12- 8-'01	640.00	
			17	All	7586	12- 8-'01	640.00	
			19	All	7586	12- 8-'01	640.00	
			21	All	7586	12- 8-'01	640.00	
			23	N.W.¼	9465	6- 7-'04	157.00	Balance Lake.
			23	N.E.¼	7587	13- 8-'01	142.00	Balance Lake.
			23	S.½	7586	12- 8-'01	320.00	
			25	All	7586	12- 8-'01	640.00	
			27	All	7586	12- 8-'01	640.00	

MAIN LINE LAND GRANT

DESCRIPTION					PATENT			REMARKS
T.	R.	M.	S.	Part of Section	No.	Date	Area	
27	3	W5	31	All	7586	12- 8-'01	640.00	
			33	All	7586	12- 8-'01	640.00	
			35	All	7586	12- 8-'01	640.00	
28	3	5	1	All	7588	9- 8-'01	640.00	
			3	All	7588	9- 8-'01	640.00	
			5	All	7588	9- 8-'01	640.00	
			7	All	7588	9- 8-'01	640.00	
			9	All	7588	9- 8-'01	640.00	
			13	All	7588	9- 8-'01	640.00	
			15	All	7588	9- 8-'01	640.00	
			17	W.½	7588	9- 8-'01	320.00	
			17	E.½	4199	2- 8-'99	320.00	
			19	All	7588	9- 8-'01	640.00	
			21	All	7588	9- 8-'01	640.00	
			23	All	7588	9- 8-'01	640.00	
			25	All	7588	9- 8-'01	640.00	
			27	All	7588	9- 8-'01	640.00	
			31	All	7588	9- 8-'01	640.00	
			33	All	7588	9- 8-'01	640.00	
			35	All	7588	9- 8-'01	640.00	
29	3	5	1	All	7589	9- 8-'01	640.00	
			3	All	7589	9- 8-'01	640.00	
			5	All	7589	9- 8-'01	640.00	
			7	All	7589	9- 8-'01	640.00	
			9	All	7589	9- 8-'01	640.00	
			13	All	7589	9- 8-'01	640.00	
			15	All	7589	9- 8-'01	640.00	
			17	All	7589	9- 8-'01	640.00	
			19	All	7589	9- 8-'01	640.00	
			21	All	7589	9- 8-'01	640.00	
			23	All	7589	9- 8-'01	640.00	
			25	All	7589	9- 8-'01	640.00	
			27	All	7589	9- 8-'01	640.00	
			31	All	7589	9- 8-'01	640.00	
			33	All	7589	9- 8-'01	640.00	
			35	All	7589	9- 8-'01	640.00	
30	3	5	5	All	7590	8- 8-'01	640.00	
35	3	5	13	W.½ & N.E.¼	9829	26- 4-'05	432.40	Balance River.
			13	S.E.¼	9828	26- 4-'05	160.00	
			15	N.½	9829	26- 4-'05	296.80	Balance River.
			15	S.½	9828	26- 4-'05	320.00	
			21	W.½	9829	26- 4-'05	283.40	Balance River.

CANADIAN PACIFIC RAILWAY

DESCRIPTION					PATENT			REMARKS
T.	R.	M.	S.	Part of Section	No.	Date	Area	
35	3	W5	21	E.½	9828	26- 4-'05	320 00	
			23	All	9828	26- 4-'05	640 00	
			25	N.½	9828	26- 4-'05	320 00	
			25	S.½	9829	26- 4-'05	297 00	Balance River.
			27	E.½ & N.W.¼	9828	26- 4-'05	480 00	
			27	S.W.¼	9829	26- 4-'05	158 60	Balance River.
			31	All	9828	26- 4-'05	643 00	
			33	All	9828	26- 4-'05	642 00	
			35	All	9828	26- 4-'05	640 00	
36	3	5	1	All	9624	23- 8-'04	640 00	
			3	All	9624	23- 8-'04	640 00	
			5	All	9624	23- 8-'04	640 00	
			7	All	9624	23- 8-'04	640 00	
			9	All	9624	23- 8-'04	640 00	
			13	All	9624	23- 8-'04	640 00	
			15	W.½ & S.E.¼	9625	23- 8-'04	419 00	Balance Lake.
			15	N.E.¼	9624	23- 8-'04	160 00	
			17	All	9624	23- 8-'04	640 00	
			19	All	9624	23- 8-'04	640 00	
			21	All	9624	23- 8-'04	640 00	
			23	All	9624	23- 8-'04	640 00	
			25	All	9624	23- 8-'04	640 00	
			27	All	9624	23- 8-'04	640 00	
			31	All	9624	23- 8-'04	640 00	
			33	All	9624	23- 8-'04	640 00	
			35	All	9624	23- 8-'04	640 00	
37	3	5	1	All	6881	17- 6-'01	640 00	
			3	All	9626	23- 8-'04	640 00	
			13	All	6881	17- 6-'01	640 00	
			15	All	9626	23- 8-'04	640 00	
			19	All	9626	23- 8-'04	640 00	
			21	All	9626	23- 8-'04	640 00	
			23	All	9626	23- 8-'04	640 00	
			25	All	6881	17- 6-'01	640 00	
			27	All	9626	23- 8-'04	640 00	
			31	All	9626	23- 8-'04	640 00	
			33	All	9626	23- 8-'04	640 00	
			35	All	9626	23- 8-'04	640 00	
38	3	5	1	All	8125	21- 2-'03	640 00	
			3	All	8125	21- 2-'03	640 00	
			5	All	9627	9- 8-'04	640 00	
			13	All	8125	21- 2-'03	640 00	

MAIN LINE LAND GRANT

DESCRIPTION					PATENT			REMARKS
T.	R.	M.	S.	Part of Section	No.	Date	Area	
38	3	W5	15	All	8125	21- 2-'03	640 00	
			21	All	9627	9- 8-'04	640 00	
			23	All	8125	21- 2-'03	640 00	
			25	W.½ & S.E.¼	8126	19- 2-'03	466 00	Balance River.
			25	N.E.¼	8125	21- 2-'03	160 00	
			27	All	8125	21- 2-'03	640 00	
			31	All	9627	9- 8-'04	643 55	
			33	All	8125	21- 2-'03	644 99	
			35	W.½ & S.E.¼	8126	19- 2-'03	459 75	Balance River.
			35	N.E.¼	8125	21- 2-'03	163 20	
39	3	5	1	All	8136	12- 2-'03	650 44	
			3	E.½ & N.W.¼	8137	13- 2-'03	470 62	Balance River.
			3	S.W.¼	8136	12- 2-'03	164 58	
			5	All	8136	12- 2-'03	647 86	
			7	All	8136	12- 2-'03	640 00	
			9	All	8136	12- 2-'03	640 00	
			13	All	8136	12- 2-'03	640 00	
			15	W.½	8137	13- 2-'03	304 09	Balance River.
			15	E.½	8136	12- 2-'03	320 00	
			17	All	8136	12- 2-'03	640 00	
			19	All	8136	12- 2-'03	640 00	
			21	W.½ & S.E.¼	8136	12- 2-'03	480 00	
			21	N.E.¼	8137	13- 2-'03	157 27	Balance River.
			23	All	8136	12- 2-'03	640 00	
			25	All	8136	12- 2-'03	640 00	
			27	E.½ & N.W.¼	8136	12- 2-'03	480 00	
			27	S.W.¼	8137	13- 2-'03	156 43	Balance River.
			31	All	8136	12- 2-'03	640 00	
			33	All	8137	13- 2-'03	624 62	Balance River.
			35	W.½ & S.E.¼	8136	12- 2-'03	480 00	
			35	N.E.¼	8138	13- 2-'03	155 85	Balance Lake.
40	3	5	1	All	8159	26- 2-'03	640 00	
			3	All	8159	26- 2-'03	640 00	
			5	All	8159	26- 2-'03	640 00	
			7	N.½	8159	26- 2-'03	320 00	
			7	S.½	8160	21- 2-'03	181 00	Balance Lake.
			9	All	8159	26- 2-'03	640 00	
			13	All	8159	26- 2-'03	640.00	
			15	All	8159	26- 2-'03	640 00	
			17	All	8159	26- 2-'03	640.00	
			19	All	8159	26- 2-'03	640.00	
			21	All	8159	26- 2-'03	640.00	

CANADIAN PACIFIC RAILWAY

DESCRIPTION					PATENT			REMARKS
T.	R.	M.	S.	Part of Section	No.	Date	Area	
40	3	W5	23	All	8159	26- 2-'03	640.00	
			25	All	8159	26- 2-'03	640.00	
			27	All	8159	26- 2-'03	640.00	
			31	W.½ & S.E.¼	8159	26- 2-'03	485.30	
			31	N.E.¼	8161	21- 2-'03	126.00	Balance Lake.
			33	All	8159	26- 2-'03	648.40	
			35	All	8159	26- 2-'03	645.10	
41	3	5	5	All	8127	23- 2-'03	640.00	
			7	All	8127	23- 2-'03	640.00	
			9	All	8127	23- 2-'03	640.00	
			13	All	8127	23- 2-'03	640.00	
			17	All	8127	23- 2-'03	640.00	
			19	All	8127	23- 2-'03	640.00	
			21	All	8127	23- 2-'03	640.00	
			23	All	8127	23- 2-'03	640.00	
			25	All	8127	23- 2-'03	640.00	
			27	All	8127	23- 2-'03	640.00	
			31	All	8127	23- 2-'03	640.00	
			33	All	8127	23- 2-'03	640.00	
			35	All	8127	23- 2-'03	640.00	
42	3	5	1	All	8128	21- 2-'03	640.00	
			3	All	8128	21- 2-'03	640.00	
			5	All	8128	21- 2-'03	640.00	
			7	All	8128	21- 2-'03	640.00	
			9	All	8128	21- 2-'03	640.00	
			13	All	8128	21- 2-'03	640.00	
			15	All	8128	21- 2-'03	640.00	
			17	All	8128	21- 2-'03	640.00	
			19	All	8128	21- 2-'03	640.00	
			21	All	8128	21- 2-'03	640.00	
			23	All	8128	21- 2-'03	640.00	
			25	All	8128	21- 2-'03	640.00	
			27	All	8128	21- 2-'03	640.00	
			31	All	.28	21- 2-'03	643.90	
			33	All	8128	21- 2-'03	642.38	
			35	All	8128	21- 2-'03	640.94	
43	3	5	1	All	8129	20- 2-'03	642.92	
			3	All	8129	20- 2-'03	643.88	
			5	All	8129	20- 2-'03	644.84	
			7	All	8129	20- 2-'03	640.00	
			9	All	8129	20- 2-'03	640.00	
			13	All	8129	20- 2-'03	640.00	

MAIN LINE LAND GRANT

DESCRIPTION					PATENT			REMARKS
T.	R.	M.	S.	Part of Section	No.	Date	Area	
43	3	W5	15	All	8129	20- 2-'03	640.00	
			17	All	8129	20- 2-'03	640.00	
			19	All	8129	20- 2-'03	640.00	
			21	All	8129	20- 2-'03	640.00	
			23	All	8129	20- 2-'03	640.00	
			25	All	8129	20- 2-'03	640.00	
			27	All	8129	20- 2-'03	640.00	
			31	All	8129	20- 2-'03	640.00	
			33	All	8129	20- 2-'03	640.00	
			35	All	8129	20- 2-'03	640.00	
44	3	5	1	All	9628	23- 8-'04	640.00	
			13	All	8130	17- 2-'03	640.00	
			25	All	8130	17- 2-'03	640.00	
			35	All	8130	17- 2-'03	640.00	
45	3	5	1	All	10804	25- 7-'06	640.00	
			3	All	10804	25- 7-'06	639.00	
			25	All	10804	25- 7-'06	640.00	
			35	All	10804	25- 7-'06	640.00	
47	3	5	1	All	10805	25- 7-'06	638.00	
			3	All	10805	25- 7-'06	636.00	
			13	All	10805	25- 7-'06	644.00	
			15	All	10805	25- 7-'06	644.00	
			23	All	10805	25- 7-'06	644.00	
			25	All	10805	25- 7-'06	644.00	
			27	All	10805	25- 7-'06	644.00	
			35	All	10805	25- 7-'06	644.00	
48	3	5	1	All	10806	26- 7-'06	640.00	
			3	All	10806	26- 7-'06	640.00	
			5	All	10806	26- 7-'06	640.00	
			7	All	10806	26- 7-'06	640.00	
			9	All	10806	26- 7-'06	640.00	
			13	All	10806	26- 7-'06	640.00	
			15	All	10806	26- 7-'06	640.00	
			17	All	10806	26- 7-'06	640.00	
			19	All	10806	26- 7-'06	644.00	
			21	All	10806	26- 7-'06	640.00	
			23	All	10806	26- 7-'06	640.00	
			25	All	10806	26- 7-'06	640.00	
			27	All	10806	26- 7-'06	640.00	
			31	All	10806	26- 7-'06	640.00	
			33	All	10806	26- 7-'06	640.00	
			35	All	10806	26- 7-'06	641.00	

CANADIAN PACIFIC RAILWAY

DESCRIPTION					PATENT			REMARKS
T.	R.	M.	S.	Part of Section	No.	Date	Area	
49	3	W5	1	All	10807	26- 7-'06	640.00	
			3	All	10807	26- 7-'06	639.00	
			5	All	10807	26- 7-'06	640.00	
			7	All	10807	26- 7-'06	640.00	
			9	All	10807	26- 7-'06	640.00	
			13	All	10807	26- 7-'06	640.00	
			15	All	10807	26- 7-'06	640.00	
			17	All	10807	26- 7-'06	640.00	
			19	All	10807	26- 7-'06	640.00	
			21	All	10807	26- 7-'06	640.00	
			23	All	10807	26- 7-'06	640.00	
			25	All	10807	26- 7-'06	640.00	
			27	All	10807	26- 7-'06	640.00	
			31	All	10807	26- 7-'06	640.00	
			33	All	10807	26- 7-'06	639.00	
			35	All	10807	26- 7-'06	640.00	
50	3	5	1	All	7451	25- 7-'01	640.00	
			3	All	7451	25- 7-'01	640.00	
			5	All	7451	25- 7-'01	640.00	
			7	All	7451	25- 7-'01	640.00	
			9	All	7451	25- 7-'01	640.00	
			13	All	7451	25- 7-'01	640.00	
			15	E.½, S.W.¼, L.S. 11, 12. S.½ of L.S. 13 & E.½ & S.W.¼ of L.S. 14	7451	25- 7-'01	640.00	
			17	L.S. 1, 2, 3, 4 & S.½ of L.S. 5, 6, 7 & 8	7451	25- 7-'01	240.00	
			23	All	7451	25- 7-'01	640.00	
			25	All	7451	25- 7-'01	640.00	
			27	S.E.¼, L.S. 9 & 10. E.½ of L.S. 3, 6, 11. S.E.¼ L.S. 14. S.½ of 15 & 16	7451	25- 7-'01	350.00	
			31	N.W.¼	7451	25- 7-'01	160.00	
			31	N.E.¼	7453	25- 7-'01	129.00	West of River.
			31	S.½	7452	25- 7-'01	232.00	Balance River

MAIN LINE LAND GRANT

DESCRIPTION					PATENT			REMARKS
T.	R.	M.	S.	Part of Section	No.	Date	Area	
50	3	W5	35	E.½, L.S. 3, 6, 11, 14. E.½ of L.S. 4, 5, 12, 13	7451	25- 7-'01	561.75	
51	3	5	21	W.½	11219	14- 9-'08	320 00	
			21	E.½	11218	14- 9-'08	204 00	West of River.
			25	Pt. S.E.¼, Pt. N.E.¼ of L.S. 4. Pt. S.E.¼ of L.S. 5, All L.S. 6	10979	7- 5-'07	189.00	
			25	S.½, (South of River).	7455	24- 7-'01	20.15	
			25	W.½ & S.E.¼ of L.S. 4	7455a	24- 7-'01	20.00	Balance River
			27	N.E.¼ & W.½ of L.S. 5, W.½ of L.S. 11. L.S. 12, 13, 14	7454	24- 7-'01	170.00	
			25	N.E.¼ & E.½ of L.S. 11	10977	4- 5-'07	180.00	
			27	S.E.¼, E.½ & S.W.¼ of L.S. 3. E.½ of L.S. 6	10978	4- 5-'07	150 00	
			27	W.½ of L.S. 13	10977	4- 5-'07	20 00	
			27	N. E.¼, N. W.¼ of L.S. 3, N.E. ¼ of L.S. 4. E. ½ of L.S. 5. W. ½ of L.S. 6. L. S. 11, 12. E.½ of L.S. 13. L. S. 14	7454	24- 7-'01	360.00	
			31	All.	11219	14- 9-'08	640.00	
			35	All.	7454	24- 7-'01	640.00	
52	3	5	1	All	7630	19- 8-'01	640 00	
			3	All	7630	19- 8-'01	640.00	
			5	W.½	11211	28- 8-'08	195.50	Balance River.
			5	E.½	7630	19- 8-'01	320 00	
			7	N.½	7631	19- 8-'01	317 33	South of Reserve.
			7	S.½	7630	19- 8-'01	320 00	
			9	N.½	7631	19- 8-'01	306.10	South of Reserve.

CANADIAN PACIFIC RAILWAY

DESCRIPTION					PATENT			
T.	R.	M.	S.	Part of Section	No.	Date	Area	REMARKS
52	3	W5	9	S.½	7630	19- 8-'01	320 00	
53	3	5	1	All	7644	25- 9-'01	640 00	
			3	All	7644	25- 9-'01	640 00	
			5	All	7644	25- 9-'01	640 00	
			7	S.E.¼	7457	24- 7-'01	160 00	
			7	S.W.¼	7458	23- 7-'01	121 00	Balance Lake.
			7	N.W.¼	7645	25- 9-'01	138 00	Balance Lake.
			7	N.E.¼	7456	24- 7-'01	160 00	
			9	All	7644	25- 9-'01	640 00	
			13	All	7644	25- 9-'01	640 00	
			15	All	7644	25- 9-'01	640 00	
			17	All	7644	25- 9-'01	640 00	
			19	All	7456	24- 7-'01	640 00	
			21	All	7644	25- 9-'01	640 00	
			23	N.½	11262	14- 1-'10	295 10	Balance Lake.
			23	S.½	7644	25- 9-'01	320 00	
			25	W.½	11262	14- 1-'10	307 50	Balance Lake.
			25	E.½	7644	25- 9-'01	320 00	
			27	W.½	7644	25- 9-'01	320 00	
			27	N.E.¼	11262	14- 1-'10	156 20	Balance Lake.
			27	S.E.¼	11263	14- 1-'10	151 40	Balance Lake.
			31	All	7644	25- 9-'01	640 00	
			33	All	7644	25- 9-'01	640 00	
			35	N.½	7644	25- 9-'01	320 00	
			35	S.½	11262	14- 1-'10	315 90	Balance Lake.
54	3	5	1	All	7459	24- 7-'01	640 00	
			3	All	7459	24- 7-'01	640 00	
			5	All	7459	24- 7-'01	640 00	
			7	All	7459	24- 7-'01	640 00	
			9	All	7459	24- 7-'01	640 00	
			13	All	7459	24- 7-'01	640 00	
			15	S.½	7459	24- 7-'01	320 00	
			15	N.½	7460	30- 7-'01	257 10	Bal. Settlement.
			17	W.½	7459	24- 7-'01	320 00	
			17	N.E.¼	7462	24- 7-'01	79 80	W of Settlement.
			17	S.E.¼	7461	24- 7-'01	76 70	W of Settlement.
			21	S.W.¼ Fracs.	7466	23- 7-'01	7 50	Bal. Lake & Res.
			23	N	7464	24- 7-'01	145 20	South of Reserve.
			23	S.W.¼	7463	31- 7-'01	158 96	Bal. Settlement.
			23	S.E.¼	7459	24- 7-'01	160 00	
			25	E.½ & N.W.¼	7459	24- 7-'01	480 00	
			25	S.W.¼	7465	30- 7-'01	150 90	Balance Reserve.

MAIN LINE LAND GRANT

DESCRIPTION					PATENT			REMARKS
T.	R.	M.	S.	Part of Section	No.	Date	Area	
54	3	W5	35	S. ½ of N. W. ¼ (Frac.)	11140	18-11-'07	4.00	Balance Lake.
			35	S.W.¼	9946	26- 4-'05	47.50	Balance Lake.
			35	S.E.¼	7459	24- 7-'01	160.00	
55	3	5	1	All	10328	23-11-'05	644.00	
			3	N.E.¼ (Frac.)	10329	23-11-'05	0.50	Balance Lake.
			13	All	10328	23-11-'05	644.00	
			15	All	10328	23-11-'05	638.00	
21	4	5	13	E.½ & S.W.¼	9136	18- 3-'04	480.00	
			13	N.W.¼	11203	25- 8-'08	160.00	
			15	All	11203	25- 8-'08	640.00	
			21	All	11203	25- 8-'08	640.00	
			23	All	11203	25- 8-'08	640.00	
			25	W.½	11203	25- 8-'08	320.00	
			25	E.½	9136	18- 3-'04	320.00	
			27	All	11203	25- 8-'08	640.00	
			31	All	11203	25- 8-'08	639.00	
			33	All	11203	25- 8-'08	638.00	
			35	All	11203	25- 8-'08	639.00	
22	4	5	1	W.½	11246	6- 5-'10	320.00	
			1	E.½	9135	18- 3-'04	320.00	
			3	All	11246	6- 5-'10	640.00	
			5	All	11246	6- 5-'10	640.00	
			7	All	11246	6- 5-'10	640.00	
			9	All	11246	6- 5-'10	640.00	
			13	W.½	11246	6- 5-'10	319.00	
			13	E.½	9135	18- 3-'04	320.00	
			15	All	11246	6- 5-'10	640.00	
			17	All	11246	6- 5-'10	636.00	
			19	All	11246	6- 5-'10	640.00	
			21	All	11246	6- 5-'10	636.00	
			23	N.½	9135	18- 3-'04	320.00	
			23	S.½	11246	6- 5-'10	318.00	
			25	All	7591	6- 8-'01	640.00	
			27	W.½	11246	6- 5-'10	321.00	
			27	E.½	9135	18- 3-'04	320.00	
			31	All	11246	6- 5-'10	640.00	
			33	All	11246	6- 5-'10	639.00	
			35	All	7591	6- 8-'01	641.58	
24	4	5	1	All	7592	13- 8-'01	640.00	
			3	All	7592	13- 8-'01	640.00	
			5	All	7592	13- 8-'01	640.00	

CANADIAN PACIFIC RAILWAY

DESCRIPTION					PATENT			
T.	R.	M	S.	Part of Section	No.	Date	Area	REMARKS
24	4	W5	7	All	7592	13- 8-'01	640.00	
			9	All	7592	13- 8-'01	640.00	
			13	All	7592	13- 8-'01	640.00	
			15	All	7592	13- 8-'01	640.00	
			17	All	7592	13- 8-'01	640.00	
			19	All	7592	13- 8-'01	640.00	
			21	All	7592	13- 8-'01	640.00	
			23	All	7592	13- 8-'01	640.00	
			25	All	7592	13- 8-'01	640.00	
			27	All	7592	13- 8-'01	640.00	
			31	E.½ & S.W.¼	7592	13- 8-'01	480.00	
			31	N.W.¼	4724	20- 9-'90	160.00	
			33	All	7592	13- 8-'01	640.00	
			35	All	7592	13- 8-'01	640.00	
25	4	5	1	All	7594	7- 8-'01	640.00	
			3	All	7594	7- 8-'01	640.00	
			5	All	7594	7- 8-'01	640.00	
			7	All	7594	7- 8-'01	640.00	
			9	All	7594	7- 8-'01	640.00	
			13	N.½	7594	7- 8-'01	320.00	
			13	S.½	3555	18- 1-'98	320.00	
			15	All	7594	7- 8-'01	640.00	
			17	All	7594	7- 8-'01	640.00	
			19	All	7594	7- 8-'01	640.00	
			21	All	7594	7- 8-'01	640.00	
			23	All	7594	7- 8-'01	640.00	
			25	W.½	7594	7- 8-'01	320.00	
			25	N.E.¼	7596	9- 8-'01	121.37	Balance River. & Right of way.
			25	S.E.¼	7595	9- 8-'01	134.00	Balance River.
			27	All	7594	7- 8-'01	640.00	
			31	All	7594	7- 8-'01	640.00	
			33	All	7594	7- 8-'01	640.00	
			34	N.W.¼	2263	16- 6-'93	33.00	North of River.
			35	N.W.¼	7594	7- 8-'01	160.00	
			35	N.E.¼	7597	9- 8-'01	114.00	E. & W. of River.
			35	In N.E.¼	10457	19- 2-'06	10.00	Island.
			35	S.½	7595	9- 8-'01	270.50	Balance River.
26	4	5	1	E.½ & N.W.¼	7599	7- 8-'01	480.00	
			1	S.W.¼	7600	6- 8-'01	153.95	Balance River & Right of way.
			2	W.½	900	19-12-'90	292.12	Bal. Right of way.

MAIN LINE LAND GRANT

DESCRIPTION					PATENT			REMARKS
T.	R.	M.	S.	Part of Section	No.	Date	Area	
26	4	W5	2	E.½	1617	14- 7-'90	304.70	Bal. Right of way.
			3	All	3591	18- 1-'98	601.62	Bal. Right of way.
			5	N.W.¼	7601	6- 8-'01	159.50	Balance River.
			5	N.E.¼	7593	7- 8-'01	127.06	Balance River & Right of way.
			5	In N.E.¼	10458	19- 2-'06	3.00	Island.
			5	S.½	7599	7- 8-'01	320.00	
			7	All	1360	19- 9-'89	603.41	Bal. Right of way.
			9	N.W.¼	7602	8- 8-'01	160.00	
			9	N.E.¼	7599	7- 8-'01	160.00	
			9	S.½	7603	6- 8-'01	315.72	Bal. Right of way.
			13	All	1279	2- 5-'89	640.00	
			15	All	7599	7- 8-'01	640.00	
			17	All	7599	7- 8-'01	640.00	
			19	W.½	1681	4-10-'90	320.00	
			19	E.½	7599	7- 8-'01	320.00	
			21	All	7599	7- 8-'01	640.00	
			23	All	7599	7- 8-'01	640.00	
			25	All	7599	7- 8-'01	640.00	
			27	W.½	7604	6- 8-'01	188.50	Balance Lake.
			27	E.½	7599	7- 8-'01	320.00	
			31	All	7599	7- 8-'01	647.26	
			33	All	7599	7- 8-'01	647.80	
			35	All	7599	7- 8-'01	652.94	
27	4	5	1	All	7605	13- 8-'01	652.00	
			3	All	7605	13- 8-'01	646.00	
			5	E.½ & S.W.¼	7605	13- 8-'01	484.00	
			5	N.W.¼	2874	30-10-'95	160.00	
			7	All	7605	13- 8-'01	640.00	
			9	All	7605	13- 8-'01	640.00	
			13	All	7605	13- 8-'01	640.00	
			15	All	7605	13- 8-'01	640.00	
			17	All	7605	13- 8-'01	640.00	
			19	All	7605	13- 8-'01	640.00	
			21	All	7605	13- 8-'01	640.00	
			23	All	7605	13- 8-'01	640.00	
			25	All	7605	13- 8-'01	640.00	
			27	All	7605	13- 8-'01	640.00	
			31	All	7605	13- 8-'01	640.00	
			33	All	7605	13- 8-'01	640.00	
			35	All	7605	13- 8-'01	640.00	
28	4	5	1	All	7606	6- 8-'01	640.00	

CANADIAN PACIFIC RAILWAY

DESCRIPTION					PATENT			REMARKS
T.	R.	M.	S.	Part of Section	No.	Date	Area	
28	4	W5	3	All	7606	6- 8-'01	640.00	
			5	All	7606	6- 8-'01	640.00	
			7	All	7606	6- 8-'01	640.00	
			9	All	7606	6- 8-'01	640.00	
			13	All	7606	6- 8-'01	640.00	
			15	All	7606	6- 8-'01	640.00	
			17	All	7606	6- 8-'01	640.00	
			19	All	7606	6- 8-'01	640.00	
			21	W.½	7606	6- 8-'01	320.00	
			21	N.E.¼	2369	19-12-'93	160.00	
			21	S.E.¼	3624	22- 2-'98	160.00	
			23	All	7606	6- 8-'01	640.00	
			25	All	7606	6- 8-'01	640.00	
			27	All	7606	6- 8-'01	640.00	
			31	All	7606	6- 8-'01	640.00	
			33	All	7606	6- 8-'01	640.00	
			35	All	7606	6- 8-'01	640.00	
29	4	5	1	All	7607	13- 8-'01	640.00	
			3	All	7607	13- 8-'01	640.00	
			5	All	7607	13- 8-'01	640.00	
			7	All	7607	13- 8-'01	640.00	
			9	All	7607	13- 8-'01	640.00	
			13	All	7607	13- 8-'01	640.00	
			15	All	7607	13- 8-'01	640.00	
			17	All	7607	13- 8-'01	640.00	
			19	All	7607	13- 8-'01	640.00	
			21	All	7607	13- 8-'01	640.00	
			23	All	7607	13- 8-'01	640.00	
			25	All	7607	13- 8-'01	640.00	
			27	All	7607	13- 8-'01	640.00	
			31	All	7607	13- 8-'01	640.00	
			33	All	7607	13- 8-'01	640.00	
			35	All	7607	13- 8-'01	640.00	
30	4	5	1	All	7608	13- 8-'01	640.00	
			3	All	7608	13- 8-'01	640.00	
			5	All	7608	13- 8-'01	646.00	
			7	All	7608	13- 8-'01	640.00	
			9	All	7608	13- 8-'01	640.00	
35	4	5	15	All	11091	27- 5-'07	640.00	
			17	All	11091	27- 5-'07	644.00	
			19	All	11091	27- 5-'07	640.00	
			21	All	11091	27- 5-'07	640.00	

MAIN LINE LAND GRANT

DESCRIPTION					PATENT			REMARKS
T.	R.	M.	S.	Part of Section	No.	Date	Area	
35	4	W5	23	All	11091	27- 5-'07	642 00	
			27	All	11091	27- 5-'07	640 00	
			31	All	11091	27- 5-'07	640 00	
			33	All	11091	27- 5-'07	644 00	
			35	All	11091	27- 5-'07	646 00	
36	4	5	1	All	9830	5- 4-'05	640 00	
			3	E.½ & N.W.¼	9630	23- 8-'04	293.60	Balance Lake.
			3	S.W.¼	9629	23- 8-'04	160 00	
			13	All	9629	23- 8-'04	640 00	
			15	All	9830	23- 8-'04	640 00	
			21	All	9830	23- 8-'04	640 00	
			23	All	9629	23- 8-'04	640 00	
			25	All	9629	23- 8-'04	640 00	
			27	All	9629	23- 8-'04	640 00	
			31	W.½ & S.E.¼	9830	23- 8-'04	480 00	
			31	N.E.¼	9831	5- 4-'05	104 90	Balance Lake.
37	4	5	17	S.E.¼	10230	26- 7-'05	160 00	
38	4	5	13	All	9631	23- 8-'04	640 00	
			23	All	9631	23- 8-'04	640 00	
			25	All	9631	23- 8-'04	640 00	
			27	All	9631	23- 8-'04	636 00	
			31	All	9631	23- 8-'04	646 00	
			35	All	9631	23- 8-'04	644.00	
39	4	5	1	All	8139	14- 2-'03	646 78	
			13	All	8139	14- 2-'03	640 00	
			23	All	8139	14- 2-'03	640 00	
			25	All	8139	14- 2-'03	640 00	
			27	All	9632	8- 8-'04	640 00	
			35	All	8139	14- 2-'03	640 00	
40	4	5	1	All	8424	23- 6-'03	647.52	
			13	E.½ & N.W.¼	8424	23- 6-'03	480.00	
			13	S.W.¼	8425	18- 6-'03	141 00	Balance Lake
			23	All	8424	23- 6-'03	640.00	
			25	All	8424	23- 6-'03	640.00	
			35	All	8424	23- 6-'03	640.00	
41	4	5	1	All	8413	11- 5-'03	640 00	
			3	All	8413	11- 5-'03	640.00	
			7	All	9633	8- 8-'04	640 00	
			13	All	8413	11- 5-'03	640 00	
			15	All	8413	11- 5-'03	640 00	
			19	All	8413	11- 5-'03	640 00	
			21	All	8413	11- 5-'03	640 00	

CANADIAN PACIFIC RAILWAY

DESCRIPTION					PATENT			REMARKS
T.	R.	M.	S.	Part of Section	No.	Date	Area	
41	4	W5	23	All	8413	11- 5-'03	640 00	
			25	All	8413	11- 5-'03	640 00	
			27	All	8413	11- 5-'03	640 00	
			31	All	8413	11- 5-'03	640 00	
			33	All	8413	11- 5-'03	640 00	
			35	All	8413	11- 5-'03	640 00	
42	4	5	1	All	8820	4- 1-'04	640 00	
			3	All	8820	4- 1-'04	640 00	
			5	All	8820	4- 1-'04	640 00	
			7	All	8820	4- 1-'04	636 00	
			9	All	8820	4- 1-'04	640 00	
			13	All	8820	4- 1-'04	640 00	
			15	All	8820	4- 1-'04	640 00	
			17	W.½	8819	4- 1-'04	307 60	Balance Lake.
			17	E.½	8820	4- 1-'04	320 00	
			19	N.½	8820	4- 1-'04	318 00	
			19	S.½	8819	4- 1-'04	200 60	Balance Lake.
			21	All	8820	4- 1-'04	640 00	
			23	All	8820	4- 1-'04	640 00	
			25	All	8820	4- 1-'04	640 00	
			27	All	8820	4- 1-'04	640 00	
			31	All	8820	4- 1-'04	650 00	
			33	All	8820	4- 1-'04	650 00	
			35	All	8820	4- 1-'04	645 00	
43	4	5	1	All	8825	2- 1-'04	646 00	
			3	All	8825	2- 1-'04	652 00	
			5	All	8825	2- 1-'04	653 00	
48	4	5	25	All	11092	4- 6-'07	640 00	
			27	All	11092	4- 6-'07	640 00	
			31	All	11092	4- 6-'07	640 00	
			33	E.½ & N.W.¼	11092	4- 6-'07	480 00	
			33	S.W.¼	11093	4- 6-'07	145 90	Balance Lake.
			35	All	11092	4- 6-'07	640 00	
49	4	5	1	All	10808	26- 7-'06	636 00	
			3	All	10808	26- 7-'06	642 00	
			5	All	10808	26- 7-'06	650 00	
			7	All	10808	26- 7-'06	636 00	
			9	All	10808	26- 7-'06	632 00	
			13	All	10808	26- 7-'06	636 00	
			15	All	10808	26- 7-'06	644 00	
			17	W.½ & N.E.¼	10808	26- 7-'06	484 00	
			17	S.E.¼	10809	26- 7-'06	160 00	

MAIN LINE LAND GRANT

DESCRIPTION					PATENT			REMARKS
T.	R.	M.	S.	Part of Section	No.	Date	Area	
49	4	W5	19	All	10808	26- 7-'06	636 00	
			21	All	10808	26- 7-'06	634 00	
			23	All	10808	26- 7-'06	640 00	
			25	All	10808	26- 7-'06	638 00	
			27	All	10808	26- 7-'06	640 00	
			31	All	10808	26- 7-'06	640 00	
			33	E.½ & N.W.¼	10808	26- 7-'06	479 00	
			33	S.W.¼	10810	26- 7-'06	143 20	Balance Lake.
			35	All	10808	26- 7-'06	640 00	
50	4	5	1	All	7467	24- 7-'01	640.00	
			3	E.½ & N.W.¼	7467	24- 7-'01	480 00	
			3	S.W.¼	7468	24- 7-'01	156 00	Balance Lake.
			5	All	7467	24- 7-'01	640 00	
			7	All	7467	24- 7-'01	640 00	
			9	W.½, S.E.¼ & W.½ of N.E.¼	7467	24- 7-'01	560 00	
			9	E.½ of N.E.¼	3275	30-12-'96	80 00	
			13	L.S. 1, 2, 3. S.½ of L.S. 6, 7, 8.	7467	24- 7-'01	180 00	
			13	W.½ of W.½	7469	24- 7-'01	152 00	Balance Lake.
			15	L.S. 4	3275	30-12-'96	20 00	South of River.
			15	L.S. 3 & 6	7471	25- 7-'01	60 00	South of River.
			15	E.½	7470	25- 7-'01	243 00	Balance River.
			17	N.W.¼	7472	24- 7-'01	6 00	North of River.
			17	S.½	7472	24- 7-'01	144 00	South of River.
			17	In S.½	10459	19- 2-'06	44.00	Island.
			23	N.W.¼, W.½ of N.E.¼	7473	25- 7-'01	12 00	North of River
			23	W.½ & S.E.¼ & W.½ of N.E.¼	7473	25- 7-'01	319.50	S. & E. of River.
			25	N.E.¼	7474	24- 7-'01	0 50	North of River.
			35	S.W.¼	7475	25- 7-'01	136 76	Bal. Mining Lands
			35	S.E.¼	7470	25- 7-'01	157.50	Balance River.
51	4	5	1	All	10811	24- 7-'06	646.00	
			3	All	10811	24- 7-'06	645.00	
			5	All	10811	24- 7-'06	648 00	
			7	E.½	10812	25- 7-'06	165 20	Balance Lake.
			9	All	10811	24- 7-'06	644 00	
			13	All	10811	24- 7-'06	644.00	
			15	All	10811	24- 7-'06	644.00	
			17	All	10811	24- 7-'06	644 00	
			19	All	10812	25- 7-'06	305 80	Balance Lake.

MICROCOPY RESOLUTION TEST CHART

(ANSI and ISO TEST CHART No. 2)



APPLIED IMAGE Inc

CANADIAN PACIFIC RAILWAY

DESCRIPTION					PATENT			REMARKS
T.	R.	M.	S.	Part of Section	No.	Date	Area	
51	4	W5	21	All	10811	24- 7-'06	640.00	
			23	All	10811	24- 7-'06	644.00	
			25	E.½ & N.W.¼	10811	24- 7-'06	483.00	
			25	S.W.¼	10976	11- 5-'07	161.00	
			27	E.½ & N.W.¼	10833	25- 7-'06	414.80	Balance Lake.
			27	S.W.¼	10811	24- 7-'06	161.00	
			31	N.½	10811	24- 7-'06	322.00	
			31	S.½	10812	25- 7-'06	75.90	Balance Lake.
			33	All	10811	24- 7-'06	644.00	
			35	All	11271	27- 5-'10	644.00	
52	4	5	1	N.½	10980	11- 5-'07	322.00	
			3	All	10813	25- 7-'06	644.00	
			5	All	10813	25- 7-'06	640.00	
			7	All	10813	25- 7-'06	640.00	
			9	All	10814	25- 7-'06	340.20	Balance Lake.
			17	All	10813	25- 7-'06	640.00	
			19	All	10813	25- 7-'06	640.00	
			21	W.½	10814	25- 7-'06	57.40	Balance Reserve.
			31	S.W.¼ (Frac.)	10814	25- 7-'06	8.40	South of Lake.
53	4	5	3	N.½	9860	20- 4-'05	50.50	Balance Lake.
			7	N.½	9860	20- 4-'05	83.30	North of Lake.
			9	E.½ & N.W.¼	9859	20- 4-'05	480.00	
			9	S.W.¼	9860	20- 4-'05	143.00	Balance Lake.
			13	All	7476	23- 7-'01	640.00	
			15	All	9859	20- 4-'05	644.00	
			17	All	9859	20- 4-'05	644.00	
			19	All	9859	20- 4-'05	640.00	
			21	W.½ & N.E.¼	9861	20- 4-'05	361.20	Balance Lake.
			21	S.E.¼	9859	20- 4-'05	160.00	
			23	All	9859	20- 4-'05	640.00	
			25	All	9859	20- 4-'05	636.00	
			27	All	9859	20- 4-'05	642.00	
			31	All	9859	20- 4-'05	640.00	
			33	All	9859	20- 4-'05	640.00	
			35	All	9859	20- 4-'05	638.00	
54	4	5	1	All	10815	24- 7-'06	637.00	
			3	N.½	10816	24- 7-'06	231.40	Balance Lake
			3	S.½	10815	24- 7-'06	320.00	
			5	W.½ & S.E.¼	10815	24- 7-'06	480.00	
			5	N.E.¼	10816	24- 7-'06	128.00	Balance Lake.
			7	All	10815	24- 7-'06	638.00	
			9	N.½	10815	24- 7-'06	320.00	

MAIN LINE LAND GRANT

DESCRIPTION					PATENT			REMARKS
T.	R.	M.	S.	Part of Section	No.	Date	Area	
54	4	W5	9	S.½	10816	24- 7-'06	134.00	Balance Lake.
			13	All	10815	24- 7-'06	640.00	
			15	All	10815	24- 7-'06	644.00	
			21	All	10815	24- 7-'06	640.00	
			23	All	10815	24- 7-'06	638.00	
			27	All	10815	24- 7-'06	642.00	
			31	Part	10981	11- 5-'07	200.00	West of Reserve.
			33	E.½ & S.W.¼	10818	24- 7-'06	152.70	South of Lake.
			35	W.½	10821	25- 7-'06	121.30	Balance Lake.
			35	E.½	10815	24- 7-'06	316.00	
22	5	5	27	All	11248	6- 5-'10	636.00	
23	5	5	13	All	7609	13- 8-'01	640.00	
			15	All	7609	13- 8-'01	640.00	
			23	All	7609	13- 8-'01	640.00	
			25	W.½ & S.E.¼	7609	13- 8-'01	480.00	
			27	E.½	9143	19- 5-'04	320.00	
			35	All	7609	13- 8-'01	640.00	
24	5	5	1	All	7610	13- 8-'01	640.00	
			3	All	7610	13- 8-'01	640.00	
			5	All	7610	13- 8-'01	640.00	
			7	All	7610	13- 8-'01	640.00	
			9	All	7610	13- 8-'01	640.00	
			13	All	7610	13- 8-'01	640.00	
			15	All	7610	13- 8-'01	640.00	
			17	All	7610	13- 8-'01	640.00	
			19	All	7610	13- 8-'01	640.00	
			21	All	7610	13- 8-'01	640.00	
			23	All	7610	13- 8-'01	640.00	
			25	E.½ & N.W.¼	7611	13- 8-'01	480.00	
			25	S.W.¼	7610	13- 8-'01	160.00	
			27	All	7610	13- 8-'01	640.00	
			31	All	7610	13- 8-'01	640.00	
			33	W.½ & S.E.¼	7610	13- 8-'01	480.00	
			33	N.E.¼	7611	13- 8-'01	160.00	
			35	N.½	7610	13- 8-'01	320.00	
			35	S.½	7611	13- 8-'01	320.00	
25	5	5	1	All	7612	6- 8-'01	640.00	
			3	All	7612	6- 8-'01	640.00	
			5	W.½ & S.E.¼	7612	6- 8-'01	480.00	
			5	N.E.¼	7613	7- 8-'01	154.00	Balance Lake.
			7	E.½ & N.W.¼	7614	7- 8-'01	480.00	
			7	S.W.¼	7612	6- 8-'01	160.00	

CANADIAN PACIFIC RAILWAY

DESCRIPTION					PATENT			REMARKS
T.	R.	M.	S.	Part of Section	No.	Date	Area	
25	5	W5	9	All	7612	6- 8-'01	640.00	
			13	All	7612	6- 8-'01	640.00	
			15	All	7612	6- 8-'01	640.00	
			17	All	7612	6- 8-'01	640.00	
			19	All	7612	6- 8-'01	640.00	
			21	All	7612	6- 8-'01	640.00	
			23	All	7612	6- 8-'01	640.00	
			25	All	7612	6- 8-'01	640.00	
			27	All	7612	6- 8-'01	640.00	
			31	N.E.$\frac{1}{4}$	7615	6- 8-'01	27.40	E. of Indian Res.
			33	All	7612	6- 8-'01	640.00	
			35	All	7612	6- 8-'01	640.00	
26	5	5	1	All	7616	10- 8-'01	640.00	
			3	All	7616	10- 8-'01	640.00	
			5	All	7616	10- 8-'01	640.00	
			7	E.$\frac{1}{2}$	7616	10- 8-'01	320.00	
			7	N.W.$\frac{1}{4}$	7617	10- 8-'01	157.42	Balance Reserve & Right of way.
			7	S.W.$\frac{1}{4}$	7618	9- 8-'01	110.00	Balance Reserve.
			9	N.$\frac{1}{2}$	7619	12- 8-'01	301.09	Bal. Right of way.
			9	S.$\frac{1}{2}$	7616	10- 8-'01	320.00	
			13	All	1351	19- 9-'89	372.70	North of River.
			13	S.$\frac{1}{2}$	3322	30- 4-'97	192.65	Balance River & Right of way.
			15	N.W.$\frac{1}{4}$	7620	10- 8-'01	160.00	
			15	S.W.$\frac{1}{4}$	7622	10- 8-'01	100.13	Balance River & Right of way.
			15	N.E.$\frac{1}{4}$	9591	9- 8-'04	160.00	
			15	S.E.$\frac{1}{4}$	9592	15-11-'04	137.30	Bal. Right of way.
			17	N.W.$\frac{1}{4}$	7620	10- 8-'01	160.00	
			17	N.E.$\frac{1}{4}$	7623	10- 8-'01	155.67	Balance River.
			17	S.$\frac{1}{2}$	7621	10- 8-'01	251.09	Balance River.
			19	N.$\frac{1}{2}$	7616	10- 8-'01	320.00	
			21	All	7616	10- 8-'01	640.00	
			23	N.$\frac{1}{2}$	7616	10- 8-'01	320.00	
			23	S.$\frac{1}{2}$	7620	10- 8-'01	320.00	
			25	All	7616	10- 8-'01	640.00	
			27	All	7616	10- 8-'01	640.00	
			31	All	7616	10- 8-'01	645.64	
			33	All	7616	10- 8-'01	646.60	
			35	All	7616	10- 8-'01	646.28	
27	5	5	1	All	7625	12- 8-'01	650.73	

MAIN LINE LAND GRANT

DESCRIPTION					PATENT			REMARKS
T.	R.	M.	S.	Part of Section	No.	Date	Area	
27	5	W5	3	All	7625	12- 8-'01	650.24	
			5	All	7625	12- 8-'01	649.84	
			7	All	7625	12- 8-'01	640.00	
			9	All	7625	12- 8-'01	640.00	
			13	All	7625	12- 8-'01	640.00	
			15	All	7625	12- 8-'01	640.00	
			17	All	7625	12- 8-'01	640.00	
			19	All	7625	12- 8-'01	640.00	
			21	W.½ & N.E.¼	7625	12- 8-'01	480.00	
			22	S.W.¼	4804	10-10-'00	160.00	
			23	All	7625	12- 8-'01	640.00	
			25	All	7625	12- 8-'01	640.00	
			27	All	7625	12- 8-'01	640.00	
			31	All	7625	12- 8-'01	640.00	
			33	All	7625	12- 8-'01	640.00	
			35	All	7625	12- 8-'01	640.00	
28	5	5	1	All	7626	13- 8-'01	640.00	
			3	All	7626	13- 8-'01	640.00	
			13	All	7626	13- 8-'01	640.00	
			15	N.½	10263	21-10-'05	320.00	
			15	S.½	9438	19- 4-'04	320.00	
			17	All	10263	21-10-'05	640.00	
			23	W.½	10263	21-10-'05	320.00	
			23	E.½	2419	15- 5-'94	320.00	
			25	All	7626	13- 8-'01	640.00	
			35	E.½ & N.W.¼	9438	19- 4-'04	480.00	
			35	S.W.¼	10263	21-10-'05	160.00	
29	5	5	1	All	10264	21-10-'05	640.00	
			13	All	10264	21-10-'05	640.00	
			25	All	10264	21-10-'05	640.00	
35	5	5	1	All	11094	5- 6-'07	650.00	
			3	All	11094	5- 6-'07	650.00	
			5	All	11094	5- 6-'07	648.00	
			7	All	11094	5- 6-'07	644.00	
			9	All	11094	5- 6-'07	644.00	
			13	All	11094	5- 6-'07	644.00	
			15	All	11094	5- 6-'07	642.00	
			17	All	11094	5- 6-'07	640.00	
			19	All	11094	5- 6-'07	644.00	
			21	All	11094	5- 6-'07	640.00	
			23	All	11094	5- 6-'07	640.00	
			25	All	11094	5- 6-'07	644.00	

CANADIAN PACIFIC RAILWAY

DESCRIPTION					PATENT			
T.	R.	M.	S.	Part of Section	No.	Date	Area	REMARKS
35	5	W5	27	All	11094	5- 6-'07	644.00	
			31	All	11094	5- 6-'07	645.00	
			33	All	11094	5- 6-'07	643.00	
			35	All	11094	5- 6-'07	640.00	
36	5	5	1	All	11095	5 -6-'07	640.00	
			3	All	11095	5- 6-'07	641.20	
			5	All	11095	5- 6-'07	640.80	
			7	All	11095	5- 6-'07	640.00	
			9	All	11095	5- 6-'07	640.40	
			13	All	11095	5- 6-'07	640.00	
			15	All	11095	5- 6-'07	640.00	
			17	All	11095	5- 6-'07	640.00	
			19	All	11095	5- 6-'07	640.00	
			21	All	11095	5- 6-'07	640.00	
			23	All	11095	5- 6-'07	640.00	
			25	All	11095	5- 6-'07	640.00	
			27	All	11095	5- 6-'07	640.00	
			31	All	11095	5- 6-'07	640.00	
			33	All	11095	5- 6-'07	640.00	
			35	All	11095	5- 6-'07	641.00	
37	5	5	1	All	11096	17- 6-'07	639.00	
			7	All	11096	17- 6-'07	640.00	
			9	All	11096	17- 6-'07	640.00	
			17	All	11096	17- 6-'07	640.00	
			19	All	11096	17- 6-'07	640.00	
39	5	5	1	All	8133	2- 3-'03	648.95	
			3	All	8133	2- 3-'03	651.88	
			13	All	8133	2- 3-'03	640.00	
			15	All	8133	2- 3-'03	640.00	
			23	S.W.¼	8133	2- 3-'03	160.00	
			23	E.½ & N.W.¼	8134	20- 2-'03	298.00	Balance Lake.
			25	S.½	8133	2- 3-'03	320.00	
			25	N.W.¼	8135	20- 2-'03	155.00	Balance Lake.
			25	N.E.¼	8274	24- 2-'03	156.00	Balance Lake.
			27	All	8133	2- 3-'03	640.00	
			33	All	8133	2- 3-'03	640.00	
			35	All	8133	2- 3-'03	640.00	
51	5	5	3	All	11206	24- 8-'08	642.00	
			5	All	11206	24- 8-'08	639.00	
			7	All	10982	7- 5-'07	640.00	
			9	All	10982	7- 5-'07	640.00	
			15	All	10982	7- 5-'07	640.00	

MAIN LINE LAND GRANT

DESCRIPTION					PATENT			REMARKS
T.	R.	M.	S.	Part of Section	No.	Date	Area	
51	5	W5	17	All	10982	7- 5-'07	640.00	
			19	All	10982	7- 5-'07	640.00	
			21	All	10982	7- 5-'07	640.00	
			23	All	10982	7- 5-'07	640.00	
			25	W.½	10983	7- 5-'07	218.80	Balance Lake.
			27	All	10982	7- 5-'07	640.00	
			31	All	10982	7- 5-'07	640.00	
			33	All	10982	7- 5-'07	640.00	
			35	All	10982	7- 5-'07	640.00	
52	5	5	1	All	10984	7- 5-'07	639.00	
			3	All	10984	7- 5-'07	636.00	
			5	All	10984	7- 5-'07	638.00	
			7	All	10984	7- 5-'07	640.00	
			9	All	10984	7- 5-'07	640.00	
			13	All	10984	7- 5-'07	640.00	
			15	All	10984	7- 5-'07	640.00	
			17	All	10984	7- 5-'07	640.00	
			19	All	10984	7- 5-'07	640.00	
			21	All	10984	7- 5-'07	640.00	
			23	All	10984	7- 5-'07	640.00	
			25	All	10984	7- 5-'07	640.00	
			27	All	10984	7- 5-'07	640.00	
			31	All	10984	7- 5-'07	640.00	
			33	All	10984	7- 5-'07	640.00	
			35	N.½	10985	7- 5-'07	71.00	Balance Lake.
			35	S.½	10984	7- 5-'07	320.00	
53	5	5	3	S.W.¼	10873	17- 9-'06	7.50	Balance Lake.
			5	W.½ & S.E.¼	10873	17- 9-'06	142.80	Balance Lake.
			7	N.½	10873	17- 9-'06	190.00	Balance Lake.
			7	S.½	10986	3- 5-'07	60.80	Balance Lake.
			13	E.½ & N.W.¼	10874	17- 9-'06	480.00	
			13	S.W.¼	10873	17- 9-'06	150.10	Balance Lake.
			15	N.½	10874	17- 9-'06	320.00	
			15	S.½	10873	17- 9-'06	155.20	Balance Lake.
			17	E.½ & S.W.¼	10873	17- 9-'06	224.70	Balance Lake.
			17	N.W.¼	10874	17- 9-'06	160.00	
			19	All	10874	17- 9-'06	636.00	
			21	All	10874	17- 9-'06	640.00	
			23	All	10874	17- 9-'06	638.00	
			25	All	10874	17- 9-'06	640.00	
			27	All	10874	17- 9-'06	640.00	
			31	W.½ & N.E.¼	10875	17- 9-'06	173.70	Balance Lake.

CANADIAN PACIFIC RAILWAY

DESCRIPTION					PATENT			
T.	R.	M.	S.	Part of Section	No.	Date	Area	REMARKS
53	5	W5	31	S.E.¼	10874	17- 9-'06	159.00	
			33	E.½ & S.W.¼	10874	17- 9-'06	482.00	
			33	N.W.¼	10875	17- 9-'06	131.20	Balance Lake.
			35	All	10874	17- 9-'06	649.00	
54	5	5	1	All	10823	23- 7-'06	637.00	
			3	W.½	10824	26- 7-'06	208.70	Balance Lake.
			3	E.½	10823	23- 7-'06	318.00	
			5	N.W.¼	10824	26- 7-'06	0.90	Balance Lake.
			7	N.½	10823	23- 7-'06	318.00	
			7	S.½	10824	26- 7-'06	280.90	
			9	W.½ & N.E.¼	10824	26- 7-'06	249.30	Balance Lake
			13	All	10823	23- 7-'06	636.00	
			15	All	10823	23- 7-'06	636.00	
			17	All	10823	23- 7-'06	636.00	
			19	All	10823	23- 7-'06	636.00	
			21	All	10823	23- 7-'06	636.00	
			23	All	10823	23- 7-'06	636.00	
			25	E.½ & S.W.¼	10823	23- 7-'06	477.00	
			25	N.W.¼	11249	6- 5-'10	159.00	
			27	N.½	11249	6- 5-'10	320.00	
			27	S.½	10823	23- 7-'06	318.00	
			31	W.½	11250	6- 5-'10	188.00	Balance Lake.
			31	E.½	11249	6- 5-'10	313.00	
			33	W.½	11249	6- 5-'10	314.00	
			33	E.½	11251	6- 5-'10	263.60	Balance Lake.
			35	All	11249	6- 5-'10	630.00	
55	5	5	1	All	11252	6- 5-'10	634.00	
			3	All	11252	6- 5-'10	630.00	
			5	All	11252	6- 5-'10	638.00	
			7	All	11253	6- 5-'10	418.10	Balance Lake.
			9	All	11252	6- 5-'10	644.00	
			13	All	11252	6- 5-'10	642.00	
			15	All	11252	6- 5-'10	644.00	
			17	E.½ & N.W.½	11252	6- 5-'10	480.00	
			17	S.W.¼	11254	6- 5-'10	135.10	Balance Lake.
			19	All	11252	6- 5-'10	644.00	
			21	All	11252	6- 5-'10	644.00	
			23	E.½	11252	6- 5-'10	320.00	
			23	W.½	11255	6- 5-'10	193.10	Balance Lake.
			25	All	11252	6- 5-'10	640.00	
			27	All	11256	6- 5-'10	329.40	Balance Lake.
			31	All	11252	6- 5-'10	644.00	

MAIN LINE LAND GRANT

DESCRIPTION					PATENT			REMARKS
T.	R.	M.	S.	Part of Section	No.	Date	Area	
55	5	W5	33	All	11252	6- 5-'10	642 00	
			35	E.½ & N.W.¼	11252	6- 5-'10	481 00	
			35	S.W.¼	11256	6- 5-'10	99 10	Balance Lake.
25	6	5	1	All	9125	17- 3-'04	640 00	
			3	W.½	9125	17- 3-'04	320 00	
			3	E.½	9126	17- 3-'04	285 00	Balance Lake.
			5	All	9125	17- 3-'04	640 00	
			7	E.½ & S.W.¼	9127	17- 3-'04	242.14	Balance Reserve.
			9	All	9125	17- 3-'04	640 00	
			13	All	9125	17- 3-'04	640 00	
			15	N.W.¼	9127	17- 3-'04	80 40	Balance Reserve.
			15	N.E.¼	9133	17- 3-'04	150 40	Balance Reserve.
			15	S.½	9125	17- 3-'04	320 00	
			17	S.E.¼	9127	17- 3-'04	9 24	Balance Reserve.
			23	S.W.¼	9127	17- 3-'04	83.40	Balance Reserve.
			23	E.½	9128	17- 3-'04	163.66	Bal. Lake & Res.
26	6	5	13	N.W.¼	9132	17- 3-'04	66.00	East of River.
			13	N.E.¼	9131	17- 3-'04	134.70	Balance River.
			13	S.E.¼	9134	18- 3-'04	103.00	Bal. River & Res.
			19	N.½	9129	18- 3-'04	320.00	
			19	S.½	9130	17- 3-'04	312.00	North of Reserve.
			21	S.½	9130	17- 3-'04	312.00	North of Reserve.
			21	N.E.¼	9129	18- 3-'04	160 00	
			23	N.½	9129	18- 3-'04	320.00	
			23	S.½	9130	17- 3-'04	312 00	North of Reserve.
			25	N.W.¼	9129	18- 3-'04	160.00	
			25	S.½ & N.E.¼	3928	3-11-'98	480 00	
			27	All.	9129	18- 3-'04	640 00	
			31	W.½	8476	3- 8-'03	321.21	
			31	E.½	9129	18- 3-'04	321.41	
			33	All	9129	18- 3-'04	643 70	
			35	W.½ & S.E.¼	9129	18- 3-'04	482.19	
			35	N.E.¼	3929	3-11-'98	162.29	
27	6	5	1	All	10265	21-10-'05	648.00	
			3	All	10265	21-10-'05	651 00	
			5	All	10265	21-10-'05	654 00	
37	6	5	1	All	11097	8- 6-'07	640.00	
			3	W.½	11098	17- 6-'07	268.60	Balance River.
			3	E.½	11097	8- 6-'07	320.00	
			13	All	11097	8- 6-'07	640.00	
			25	All	11097	8- 6-'07	640 00	
			33	N.½	11097	8- 6-'07	320 00	

CANADIAN PACIFIC RAILWAY

DESCRIPTION					PATENT			REMARKS
T.	R.	M.	S.	Part of Section	No.	Date	Area	
37	6	W5	33	S.½	11099	17- 6-'07	285 80	Balance River.
			35	All	11097	8- 6-'07	637 00	
38	6	5	5	N.½	11101	3- 6-'07	320 00	
			5	S.½	11100	3- 6-'07	284 10	
			7	W.½	11100	3- 6-'07	295 70	
			7	E.½	11101	3- 6-'07	318 00	
51	6	5	1	W.½ & S.E.¼	11204	25- 8-'08	476 00	
			1	N.E.¼	10832	25- 7-'06	161 00	
			13	N.E.¼	10832	25- 7-'06	161 00	
			15	All	10832	25- 7-'06	640.00	
			21	All	10832	25- 7-'06	644 00	
			23	All	10832	25- 7-'06	644 00	
			25	All	10832	25- 7-'06	640 00	
			27	All	10832	25- 7-'06	640 00	
			31	E.½ & N.W.¼	10832	25- 7-'06	481 00	
			33	All	10832	25- 7-'06	640 00	
			35	All	10832	25- 7-'06	640.00	
52	6	5	1	All	10825	24- 7-'06	640 00	
			3	All	10825	24- 7-'06	639 00	
			5	All	10825	24- 7-'06	640 00	
			7	All	10825	24- 7-'06	640 00	
			9	All	10825	24- 7-'06	644.00	
			13	All	10825	24- 7-'06	640 00	
			15	All	10825	24- 7-'06	640 00	
			17	All	10825	24- 7-'06	640.00	
			19	All	10825	24- 7-'06	638.00	
			21	All	10825	24- 7-'06	644 00	
			23	All	10825	24- 7-'06	639.00	
			25	All	10825	24- 7-'06	639.00	
			27	All	10825	24- 7-'06	640.00	
			31	All	10825	24- 7-'06	640 00	
			33	All	10825	24- 7-'06	638.00	
			35	All	10825	24- 7-'06	640.00	
53	6	5	1	All	10987	7- 5-'07	640.00	
			3	All	10987	7- 5-'07	640.00	
			5	All	10987	7- 5-'07	640.00	
			7	All	10987	7- 5-'07	640.00	
			9	All	10987	7- 5-'07	640.00	
			13	All	10987	7- 5-'07	640.00	
			15	All	10987	7- 5-'07	636.00	
			17	All	10987	7- 5-'07	640.00	
			19	All	10987	7- 5-'07	640 00	

MAIN LINE LAND GRANT

DESCRIPTION					PATENT			REMARKS
T.	R.	M.	S.	Part of Section	No.	Date	Area	
53	6	W5	21	N.½	10988	7- 5-'07	200.60	Balance Lake.
			21	S.½	10987	7- 5-'07	320.00	
			23	W.½ & N.E.¼	10988	7- 5-'07	276.40	Balance Lake.
			23	S.E.¼	10987	7- 5-'07	159.00	
			25	W.½ & N.E.¼	10988	7- 5-'07	302.70	Balance Lake.
			25	S.E.¼	10987	7- 5-'07	160.00	
			27	N.½	10987	7- 5-'07	318.00	
			27	S.½	10988	7- 5-'07	227.90	Balance Lake.
			31	E.½ & N.W.¼	10987	7- 5-'07	477.00	
			31	S.W.¼	10989	7- 5-'07	89.20	Balance Lake.
			33	N.½	10990	7- 5-'07	311.60	Balance Lake.
			33	S.½	10987	7- 5-'07	318.00	
			35	W.½	10987	7- 5-'07	321.00	
			35	E.½	10991	7- 5-'07	97.60	Balance Lake.
54	6	5	1	N.½	10826	24- 7-'06	320.00	
			1	S.½	10827	24- 7-'06	221.30	Balance Lake.
			3	All	10826	24- 7-'06	640.00	
			5	All	10826	24- 7-'06	636.00	
			7	All	10826	24- 7-'06	636.00	
			9	All	10826	24- 7-'06	636.00	
			13	All	10826	24- 7-'06	638.00	
			15	N.½	10826	24- 7-'06	318.00	
			15	S.½	10828	24- 7-'06	262.60	Balance Lake.
			17	All	10826	24- 7-'06	636.00	
			19	E.½ & S.W.¼	10826	24- 7-'06	478.00	
			19	N.W.¼	10829	24- 7-'06	135.90	Balance River
			21	All	10826	24- 7-'06	640.00	
			23	All	10826	24- 7-'06	638.00	
			25	N.W.¼	11172	25- 8-'08	159.00	
			25	N.E.¼	11169	24- 8-'08	152.80	Balance Lake
			25	S.½	10826	24- 7-'06	318.00	
			27	N.½	11172	25- 8-'08	318.00	
			27	S.½	10826	24- 7-'06	318.00	
			31	W.½	11171	24- 8-'08	270.50	Balance Lake
			31	E.½	11172	25- 8-'08	313.00	
			33	All	11172	25- 8-'08	630.00	
			35	All	11172	25- 8-'08	629.00	
55	6	5	1	All	11168	24- 8-'08	634.00	
			3	All	11168	24- 8-'08	633.00	
			13	All	11168	24- 8-'08	644.00	
26	7	5	23	All	11102	23- 5-'07	640.00	
			25	All	11102	23- 5-'07	640.00	

CANADIAN PACIFIC RAILWAY

DESCRIPTION					PATENT			REMARKS
T.	R.	M.	S.	Part of Section	No.	Date	Area	
26	7	W5	33	All	11102	23- 5-'07	652.00	
			35	All	11102	23- 5-'07	648.00	
27	7	5	1	All	10716	11- 5-'06	658.00	
			3	All	10716	11- 5-'06	653.00	
54	7	5	1	All	10830	24- 7-'06	640.00	
			13	N.½	10831	24- 7-'06	294.70	Balance River.
			13	S.½	10830	24- 7-'06	320.00	
			25	S.½	10830	24- 7-'06	318.00	
24	9	5	5	All	10993	13- 5-'07	640.00	
			7	All	10993	13- 5-'07	640.00	
			17	E.½	10993	13- 5-'07	322.00	
			17	S.W.¼	10994	13- 5-'07	160.40	
			17	N.W.¼	10995	13- 5-'07	148.02	Balance River & Right of way.
			19	N.½	10993	13- 5-'07	320.00	
			19	S.W.¼	10997	29- 4-'07	160.00	
			19	S.E.¼	10996	13- 5-'07	127.60	Balance Lake.
			21	All	10998	13- 5-'07	251.26	Balance Lake and Right of way.
			23	N.W.¼	11001	14- 5-'07	153.10	Bal. Right of way.
			23	N.E.¼	10999	13- 5-'07	136.89	Balance River & Right of way.
			23	S.W.¼	10995	13- 5-'07	134.79	Balance River & Right of way.
			23	S.E.¼	11002	14- 5-'07	68.80	Balance Lake.
			25	N.W.¼	10997	29- 4-'07	160.00	
			25	E.½ & S.W.¼	11000	29- 4-'07	373.68	Balance River & Right of way.
24	10	5	27	N.W.¼	11128	25- 5-'07	146.50	Balance Lake and Right of way.
			27	N.E.¼	11124	27- 5-'07	159.94	Bal. Right of way.
			33	W.½	1394	5-10-'89	328.09	Bal. Right of way.
			33	E.½	11125	25- 5-'07	361.00	
25	10	5	5	W.½ & S.E.¼	11127	23- 5-'07	451.02	Bal. Right of way.
			5	N.E.¼	11126	23- 5-'07	160.00	
26	11	5	19	N.W.¼	11281	31- 1-'11	1.90	North of Park.
			31	All	11209	24- 8-'08	636.00	
27	11	5	7	All	11175	2- 3-'08	640.00	
26	12	5	25	W.½	11123	16- 5-'07	320.00	
			25	E.½	10975	14- 5-'07	319.00	
			35	W.½	11123	16- 5-'07	320.00	
			35	E.½	10975	14- 5-'07	320.00	

27-12-W5

MAIN LINE LAND GRANT

DESCRIPTION					PATENT			REMARKS
T.	R.	M.	S.	Part of Section	No	Date	Area	
27	12	W5	1	All	11156	15-11-'07	645 00	
			13	All	11156	15-11-'07	642 00	
			23	All	11156	15-11-'07	640 00	
			27	All	11156	15-11-'07	640 00	
28	12	5	3	All	11174	10- 2-'08	636 00	
			9	All	11174	10- 2-'08	640 00	
25	13	5	34, 35	Parts	2725	16- 4-'95	151 00	
26	14	5	28, 33	Parts	2552	14- 9-'94	164 02	
27	15	5	21, 28	Parts	2551	8- 9-'94	170 56	
28	16	5	27, 28	Parts	2724	28-11-'94	171 24	

LANDS NOT PREVIOUSLY LISTED

DESCRIPTION					PATENT			REMARKS
T.	R.	M.	S.	Part of Section	No.	Date	Area	
20	4	W5	35	S.½	9464	7- 7-'04	77.50	South of River.
35	3	5	5	N.½	9829	26- 4-'05	298.70	
							376.20	

LANDS PATENTED TO THE COMPANY UNDER THE MAIN LINE LAND GRANT AND RE-VESTED IN THE CROWN

DESCRIPTION					PATENT		REMARKS
T.	R.	M.	S.	Part of Section	No.	Area	
53	1	W5	25	S.E.¼	8427	160.00	
57	2	5	19	N.W.¼	9635	155.00	
52	3	5	1	E.½	7630	320.00	
54	3	5	35	S.E.¼	7459	160.00	
22	4	5	25	N.W.¼	7591	160.00	
						955.00	

DESCRIPTION					PATENT			
T.	R.	M.	S.	Part of Section	No.	Date	Area	REMARKS
20	24	W6	4	N.W.¼ (Frac.)			151.40	These lands are charged to the Main Line Land Grant under Patents No. 11290 to 11294, the issue of which is withheld pending adjustment of the Right of Way areas.
			5	N.W.¼, E. of River			97.80	
			5	N.E.¼ (Frac.)			150.40	
			5	S.W.¼ (Frac.)			91.11	
			6	N.E.¼ East of River			0.12	
			6	S.E.¼ East of River			45.19	
			7	N.E.¼ East of River			1.70	
			8	N.W.¼ East of River			91.80	
			8	S.E.¼ East of River			131.96	
			8	S.W.¼ East of River			3.20	
			16	N.½ of N.W.¼			80.00	
			16	L.S. 11			40.00	
			17	N.E.¼ East of River			93.70	
			17	N.W.¼ East of River			2.26	
			17	S.W.¼ South of River			130.80	
			17	S.E.¼			160.00	
			18	S.E.¼ East of River			18.70	
							1,290.14	

SUMMARY

Showing the total area for each page, and the Grand Total for the Province of Alberta

Page No.	Total Area	Page No.	Total Area	Page No.	Total Area
5	24,925.80	47	21,969.00	89	21,123.90
6	21,559.16	48	21,437.80	90	23,825.60
7	22,775.30	49	21,718.20	91	22,315.90
8	22,495.50	50	25,261.17	92	22,890.00
9	19,942.30	51	19,856.54	93	21,221.70
10	25,794.50	52	22,690.30	94	19,415.58
11	24,534.01	53	21,931.20	95	25,064.60
12	24,085.74	54	25,162.10	96	20,206.00
13	17,922.49	55	23,290.50	97	22,089.70
14	21,554.65	56	22,364.70	98	24,516.80
15	22,195.61	57	19,595.40	99	18,453.30
16	23,358.20	58	18,796.50	100	20,003.10
17	23,563.00	59	24,616.15	101	16,343.30
18	25,084.70	60	21,945.63	102	19,595.20
19	24,515.00	61	25,195.50	103	17,327.60
20	23,415.87	62	25,293.20	104	20,411.03
21	22,924.76	63	21,358.40	105	24,195.80
22	22,429.06	64	20,609.10	106	24,126.80
23	17,419.90	65	19,563.90	107	25,803.40
24	23,252.09	66	18,445.80	108	25,492.60
25	22,792.96	67	19,050.70	109	20,914.30
26	20,295.80	68	21,698.75	110	19,834.20
27	20,728.10	69	21,122.98	111	17,362.80
28	19,950.10	70	26,133.30	112	15,385.30
29	23,564.00	71	23,653.00	113	19,704.81
30	22,183.80	72	25,326.10	114	22,215.60
31	26,992.00	73	25,836.90	115	26,842.00
32	20,942.40	74	18,339.00	116	26,874.40
33	21,420.45	75	18,548.20	117	25,784.10
34	25,051.28	76	18,683.32	118	25,224.30
35	20,036.60	77	21,532.40	119	25,618.60
36	23,373.70	78	20,859.70	120	25,642.32
37	22,934.70	79	20,182.70	121	18,026.00
38	21,461.10	80	24,846.20	122	19,558.80
39	22,277.50	81	25,344.60	123	16,710.10
40	25,469.50	82	27,129.00	124	22,677.60
41	20,907.80	83	21,386.20	125	26,845.20
42	26,167.43	84	18,951.31	126	27,090.00
43	15,831.36	85	25,488.70	127	26,851.00
44	17,185.15	86	22,637.80	128	26,436.00
45	20,416.90	87	18,206.00	129	26,948.87
46	24,250.10	88	18,422.30	130	26,880.00

SUMMARY

Showing the total area for each page, and the Grand Total for the Province of Alberta

Page No.	Total Area	Page No.	Total Area	Page No.	Total Area
131	20,289.85	173	17,840.97	215	18,501.40
132	16,989.00	174	25,232.07	216	18,670.90
133	22,803.30	175	23,345.00	217	18,471.11
134	26,592.40	176	24,653.08	218	19,584.96
135	25,938.75	177	23,126.71	219	20,438.00
136	21,663.75	178	24,717.73	220	25,340.57
137	26,857.06	179	23,315.60	221	22,595.69
138	26,850.15	180	22,249.96	222	24,874.35
139	26,216.00	181	18,058.38	223	22,254.35
140	25,394.00	182	19,422.65	224	19,014.68
141	22,629.17	183	18,841.75	225	11,214.24
142	26,865.00	184	23,756.01	226	14,577.00
143	24,936.82	185	20,652.25	227	18,060.20
144	27,074.18	186	19,174.36	228	9,218.36
145	21,599.75	187	19,968.40	229	15,955.00
146	24,405.48	188	18,733.40	230	25,241.25
147	26,876.96	189	22,431.70	231	26,411.04
148	22,022.85	190	18,658.70	232	17,888.14
149	26,779.80	191	16,661.09	233	24,106.70
150	21,074.30	192	17,370.65	234	25,594.30
151	18,450.60	193	20,446.80	235	17,014.56
152	26,870.00	194	22,154.50	236	15,307.78
153	20,253.64	195	14,038.60	237	20,228.00
154	24,354.42	196	22,205.68	238	15,973.00
155	22,013.20	197	19,769.00	239	16,569.53
156	26,114.50	198	21,044.12	240	12,058.75
157	20,654.62	199	20,758.39	241	16,397.76
158	19,805.47	200	18,983.07	242	14,024.63
159	25,082.40	201	18,787.52	243	24,038.18
160	17,697.25	202	19,784.52	244	21,074.50
161	22,152.40	203	15,537.73	245	20,207.00
162	26,400.00	204	15,915.25	246	21,562.00
163	23,151.78	205	11,959.30	247	14,347.65
164	22,598.20	206	12,905.20	248	12,351.57
165	24,655.35	207	18,623.92	249	21,338.83
166	23,198.28	208	17,318.20	250	21,293.00
167	19,827.10	209	21,438.67	251	26,880.00
168	22,100.48	210	22,948.26	252	14,603.82
169	20,183.50	211	21,966.00	253	14,457.13
170	20,343.70	212	20,294.40	254	24,892.00
171	24,149.53	213	23,814.83	255	26,447.00
172	21,489.26	214	13,018.98	256	22,557.00

SUMMARY

Showing the total area for each page, and the Grand Total for the Province of Alberta

Page No.	Total Area	Page No.	Total Area	Page No.	Total Area
257	20,198.79	264	16,257.92	271	12,240.86
258	19,988.21	265	15,352.94	272	12,211.94
259	20,892.78	266	1[illegible],531.59	273	3,633.90
260	22,378.14	267	14,[illegible]08.50		
261	24,459.27	268	18,911.36		5,717,121.98
262	19,911.41	269	20,438.17		
263	19,144.16	270	18,102.63		

Irrigation Block

274	25,607.65	300	26,400.00	326	21,787.01
275	21,186.88	301	26,880.00	327	25,267.79
276	14,054.31	302	22,295.00	328	24,800.30
277	26,065.57	303	10,758.54	329	20,922.49
278	24,954.43	304	26,879.34	330	26,880.00
279	26,400.00	305	25,748.98	331	18,503.40
280	20,482.00	306	25,920.00	332	10,223.96
281	26,358.25	307	20,300.87	333	25,274.31
282	26,880.00	308	25,036.38	334	20,990.27
283	20,142.28	309	26,400.00	335	25,004.22
284	25,430.03	310	24,065.82	336	26,400.00
285	24,569.25	311	25,526.00	337	22,229.35
286	26,720.00	312	15,707.00	338	24,166.00
287	16,426.70	313	16,271.10	339	22,180.50
288	24,863.75	314	22,768.00	340	20,230.53
289	26,880.00	315	25,062.20	341	25,914.58
290	26,080.00	316	16,276.62	342	23,279.50
291	19,534.09	317	21,614.37	343	22,936.00
292	25,931.56	318	26,400.00	344	24,813.00
293	26,880.00	319	24,730.50	345	23,784.40
294	25,067.00	320	20,749.67	346	16,716.03
295	16,562.39	321	21,561.31	347	25,294.50
296	24,932.69	322	18,290.00	348	24,521.00
297	23,266.69	323	20,726.00	349	20,763.00
298	24,708.54	324	26,369.91	350	24,076.70
299	15,294.80	325	19,565.31	351	21,161.70

Irrigation Block

SUMMARY

Showing the total area for each page, and the Grand Total for the Province of Alberta

Page No.	Total Area	Page No.	Total Area	Page No.	Total Area
352	22,568.40	371	13,785.67	390	20,266.50
353	19,817.17	372	24,591.00	391	20,806.00
354	24,628.00	373	26,560.00	392	14,091.84
355	25,600.00	374	25,262.39	393	25,040.00
356	23,823.00	375	25,920.00	394	26,397.70
357	22,007.80	376	22,091.25	395	25,410.71
358	25,753.00	377	20,230.47	396	18,723.25
359	20,953.87	378	20,892.96	397	18,922.01
360	23,644.23	379	23,920.00	398	18,240.00
361	26,400.00	380	22,524.12	399	19,578.82
362	26,880.00	381	24,702.08	400	22,528.89
363	25,716.44	382	22,093.00	401	20,320.00
364	26,080.00	383	19,545.25	402	16,099.99
365	17,489.73	384	20,395.01	403	18,210.96
366	23,919.58	385	18,926.45	404	15,002.68
367	26,400.00	386	26,240.00	405	6,992.47
368	26,880.00	387	22,025.44		
369	25,884.38	388	19,469.50		2,963,023.83
370	22,400.00	389	24,666.50		

W. of 5th Mer.

407	13,652.15	421	10,335.62	435	10,257.50
408	9,651.80	422	14,120.01	436	22,639.35
409	8,552.00	423	19,241.45	437	19,414.02
410	7,549.18	424	16,719.10	438	20,830.75
411	12,689.80	425	20,873.58	439	15,835.15
412	15,521.43	426	16,664.81	440	21,754.52
413	17,308.42	427	25,195.36	441	24,532.60
414	15,200.00	428	25,363.00	442	24,559.60
415	21,958.50	429	17,787.90	443	21,570.25
416	17,997.32	430	20,204.27	444	26,243.66
417	18,088.80	431	21,837.57	445	26,902.00
418	22,888.17	432	25,231.00	446	17,079.00
419	20,078.80	433	23,889.00	447	6,213.83
420	26,913.00	434	19,080.64	448	16,441.20

SUMMARY

Showing the total area for each page, and the Grand Total for the Province of Alberta

Page No.	Total Area	Page No.	Total Area	Page No.	Total Area
449	20,044.58	457	20,918.00	465	16,714.10
450	19,368.94	458	17,354.70	466	12,143.69
451	20,593.51	459	24,390.08	467	4,499.82
452	25,604.00	460	24,805.23		
453	24,251.80	461	20,581.60		1,145,551.16
454	24,224.10	462	18,512.30		
455	14,747.46	463	15,468.44		
456	18,558.10	464	23,904.60		

FINAL STATEMENT

	Acres	Acres
ALBERTA		
West of the 4th Meridian	5,717,121.98	
Supplementary list not included in above	1,947.70	
	5,719,069.68	
Less lands re-vested in the Crown	14,414.14	
		5,704,655.54
IRRIGATION BLOCK	2,963,023.83	
Supplementary list not included in above	505.89	
	2,963,529.72	
Less lands revested in the Crown	1,462.00	
		2,962,067.72
West of the 5th Meridian	1,145,551.16	
Supplementary list not included in above	376.20	
	1,145,927.36	
Less lands re-versted in the Crown	955.00	
		1,144,972.36
Total in Alberta		9,811,695.62
British Columbia, west of the 6th Meridian		1,290.14

GRAND SUMMARY

	Acres
MANITOBA	2,182,253.52
SASKATCHEWAN	6,209,294.50
ALBERTA	9,811,695.62
BRITISH COLUMBIA	1,290.14
SOLD TO DOMINION GOVERNMENT	6,793,014.00
	24,997,547.78
Balance to complete subsidy	2,452.22
Total Subsidy	25,000,000.00

NOTES

NOTES

NOTES

NOTES

NOTES

NOTES

NOTES

NOTES

NOTES